# Incident Action Plan Map

**Pinnacle Mtn Fire**
**US-SC-SCS-11092016**
**11/17/2016**
**Day Shift**
**NAD83 UTM 17N**
**3283 Acres**
**(11/16/16 0318 est)**

Division

Fire Origin

Helispot

Incident Command Post

Pump

Safety Zone

Spot Fire

Completed Dozer Line

Hand Line

Completed Burnout

11/16/2016

Foothills Trail

Escape Routes

Roads

South Saluda River

Structures

**Miles**
0 0.25 0.5

N W E S 1:30,000

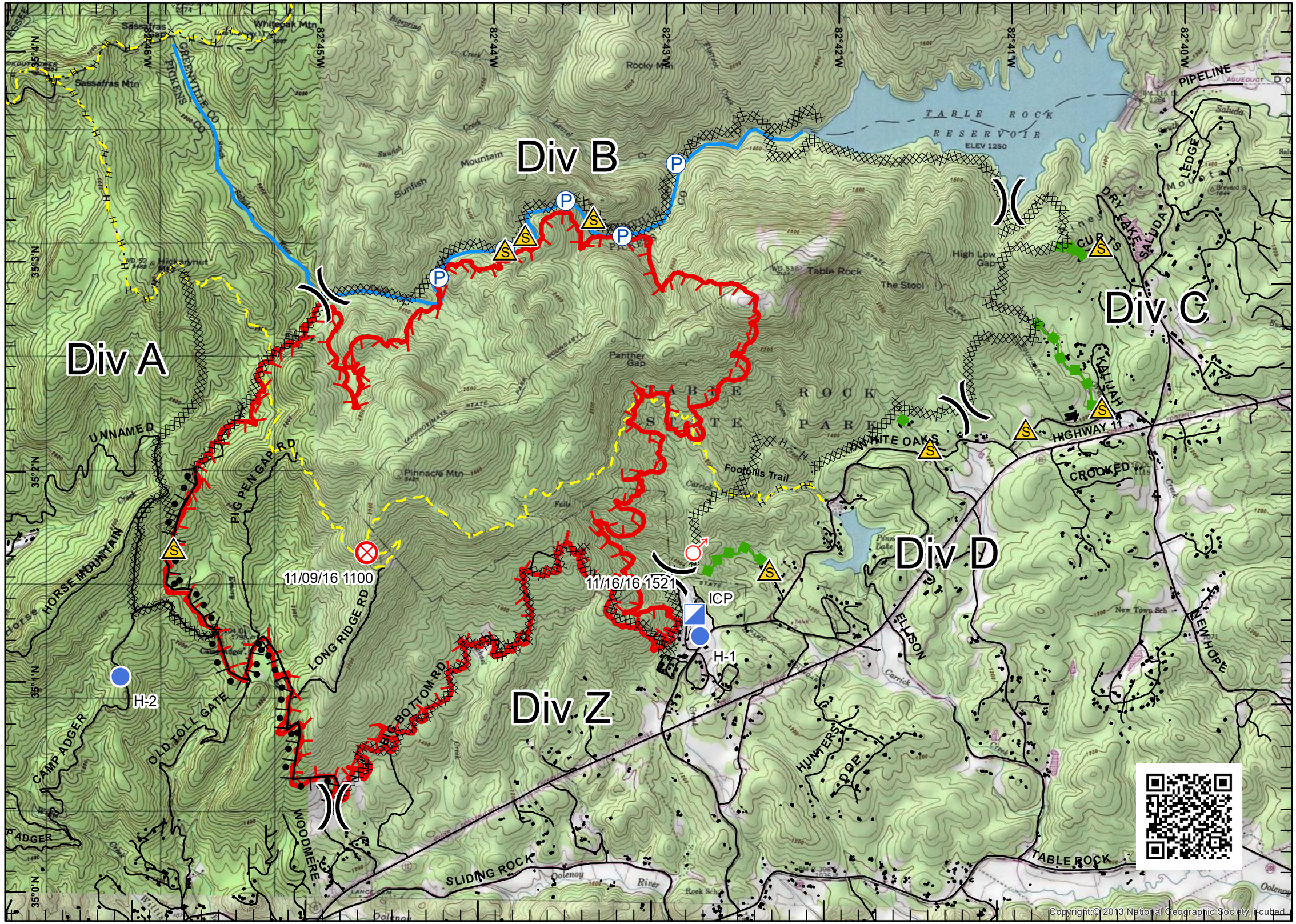


Prepared by:
James Douglas
11/16/2016 2000 hr

# Incident Action Plan Map

**Pinnacle Mtn Fire**
**US-SC-SCS-11092016**
**11/17/2016**
**Day Shift**
**NAD83 UTM 17N**
**3283 Acres**
**(11/16/16 0318 est)**

Division

Fire Origin

Helispot

Incident Command Post

Pump

Safety Zone

Spot Fire

Completed Dozer Line

H - Hand Line

Completed Burnout

11/16/2016

Foothills Trail

Escape Routes

Roads

South Saluda River

Structures

**Miles**

0 0.25 0.5

N W E S

1:19,216.53

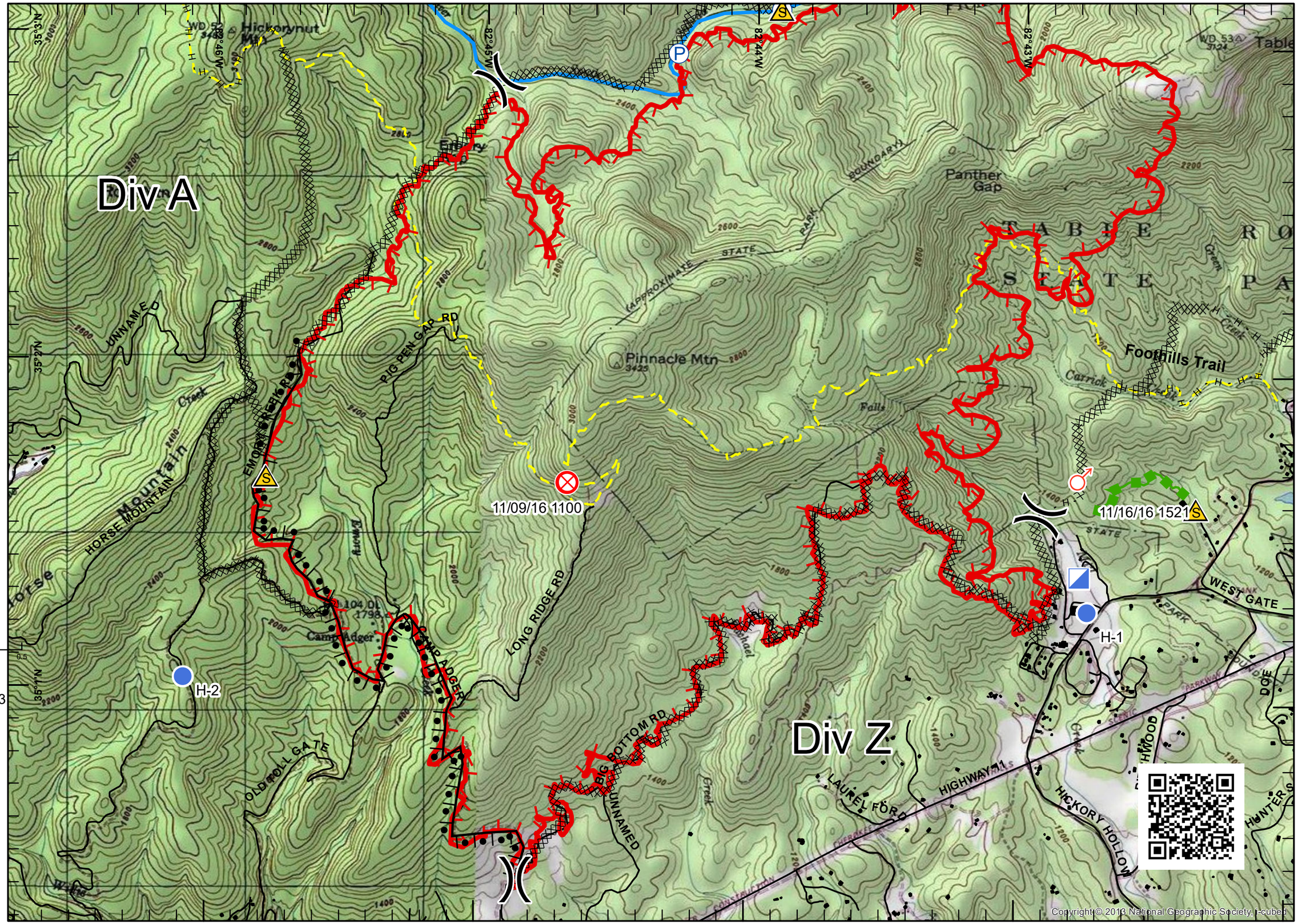


Prepared by:
James Douglas
11/16/2016 2000 hr

# Incident Action Plan Map

**Pinnacle Mtn Fire**
**US-SC-SCS-11092016**
**11/17/2016**
**Day Shift**
**NAD83 UTM 17N**
**3283 Acres**
**(11/16/16 0318 est)**

Division

Fire Origin

Helispot

Incident Command Post

Pump

Safety Zone

Spot Fire

Completed Dozer Line

H - Hand Line

Completed Burnout

11/16/2016

Foothills Trail

Escape Routes

Roads

South Saluda River

Structures

**Miles**

0 0.25 0.5

N W E S

1:19,216.53

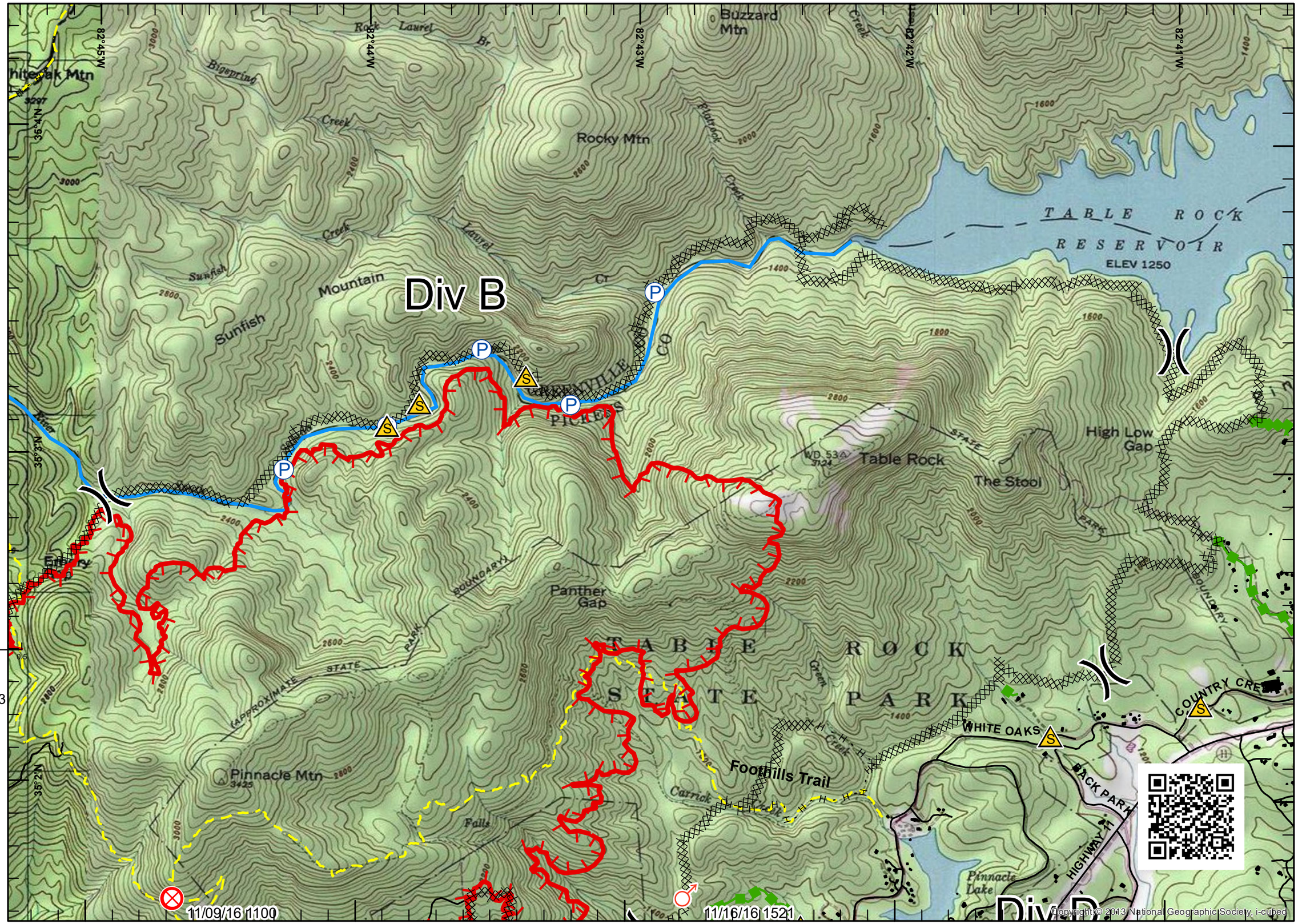


Copyright © 2013 National Geographic Society, i-cubed

Prepared by:
James Douglas
11/16/2016 2000 hr

# Incident Action Plan Map

**Pinnacle Mtn Fire**
**US-SC-SCS-11092016**
**11/17/2016**
**Day Shift**
**NAD83 UTM 17N**
**3283 Acres**
**(11/16/16 0318 est)**

Division

Fire Origin

Helispot

Incident Command Post

Pump

Safety Zone

Spot Fire

Completed Dozer Line

Hand Line

Completed Burnout

11/16/2016

Foothills Trail

Escape Routes

Roads

South Saluda River

Structures

**Miles**

0 0.25 0.5

N W E S

1:19,216.53

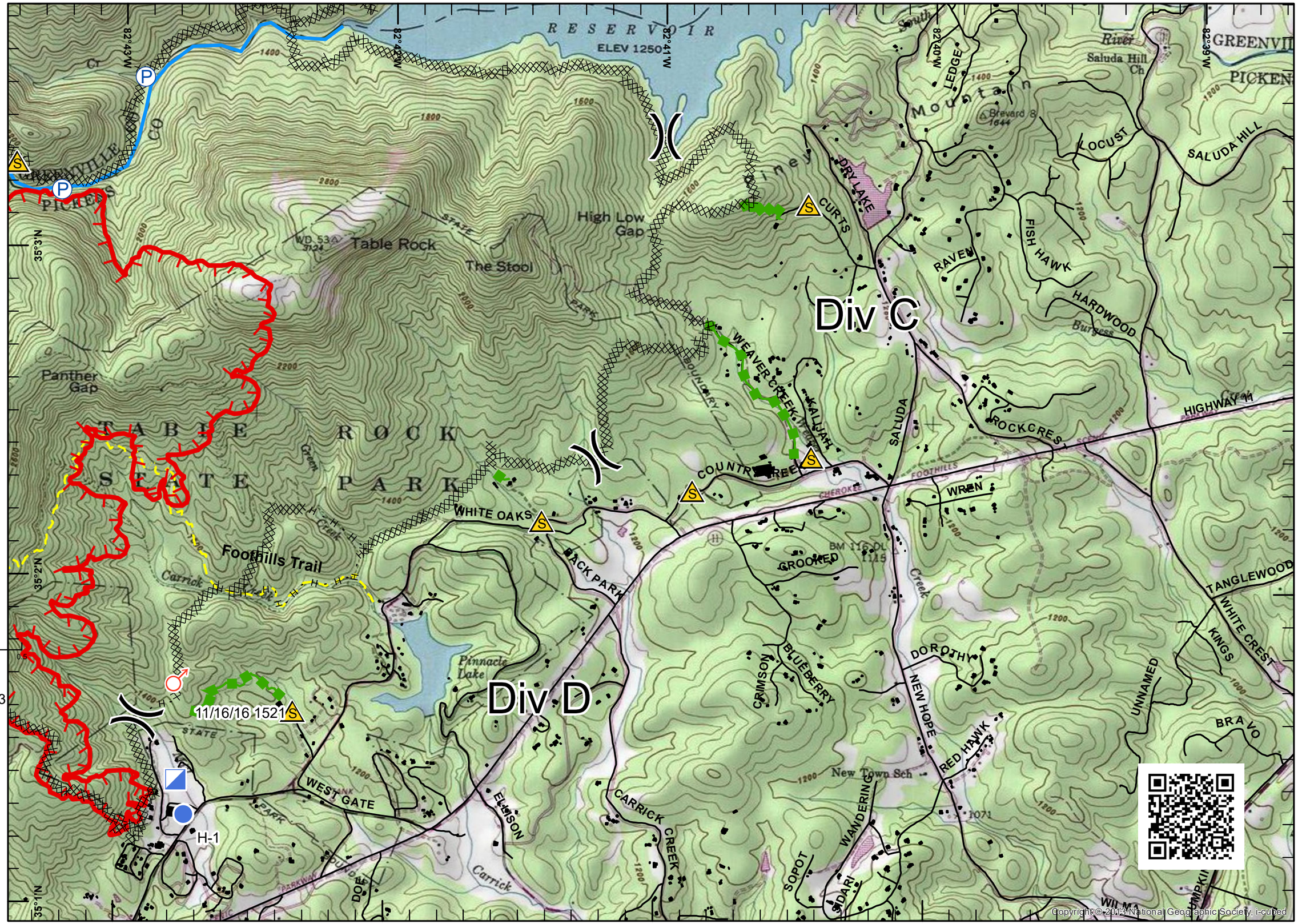


Prepared by:
James Douglas
11/16/2016 2000 hr

Copyright © 2013 National Geographic Society, i-cubed