106°58'W 106°56'W 106°54'W 106°52'W

37°28'N

37°26'N

H-5

Footbridge

Borns Dip

DIV B

DIV A

DIV Z

Saddle Mnt CMD

WEMINUCHE WILDERNESS

SAN JUAN NATIONAL FOREST

WILDERNESS BOUNDARY

WEST FORK

WEST FORK WINTER

HATCHER

WOLF CREEK

TREASURE FALLS

Footbridge

US 160

WINDY PASS

TRAIL

Saddle Mountain

Hutcher Lakes

Poison Park

Hippes Creek

Mc Coy Ce

Wolf Creek

Rod and Gun Club

The Bootjack

Treasure Falls

Stacks Mine

Miles

0 0.5 1 1.5

106°58'W 106°56'W 106°54'W 106°52'W

Produced on: 7/7/2013 9:35:41 PM

106°52'W 106°50'W 106°48'W

37°28'N

37°26'N

DP-2

H1, DP1

Wolf Creek CMD

High Dip

H-3

H-2

DIV Z

SAN JUAN

FALL CREEK

FALL CREEK A

FALL CREEK B

FALL CREEK D

FALL CREEK E

FALL CREEK F

FALL CREEK G

K BLOCK

K BLOCK D

K BLOCK E

K BLOCK F

K BLOCK G

K BLOCK G1

WOLF CREEK B

WOLF CREEK G

WOLF CREEK H

WOLF CREEK I

WOLF CREEK K

WOLF CREEK L

WOLF CREEK N

FALL CREEK K

FALL CREEK K1

FALL CREEK L

FALL CREEK M

FALL CREEK N

FALL CREEK P

US 160

TREASURE FALLS

Treasure Falls

Footbridge

Mine

Falls

Creek

Fall Creek

WOLF CREEK PASS SKI AREA

Alberta Park

Treasure Pass

Alberta Peak

Treasure Mountain

CONTINENTAL DIVIDE NST

TRAIL

JEEP

PACK

Spring

WINDY PASS

Windy Pass

The Bootjack

Waterfall Creek

Peterson Creek

Miles

0 0.5 1 1.5

Produced on: 7/7/2013 9:36:16 PM

106°46'W 106°44'W 106°42'W

37°28'N 37°26'N

DIV Y

DIV Z

Park Dip

High Dip

Railroad Pass

Silver Pass

Bonito Pass

EAST FORK

Miles 0 0.5 1 1.5

Produced on: 7/7/2013 9:36:52 PM

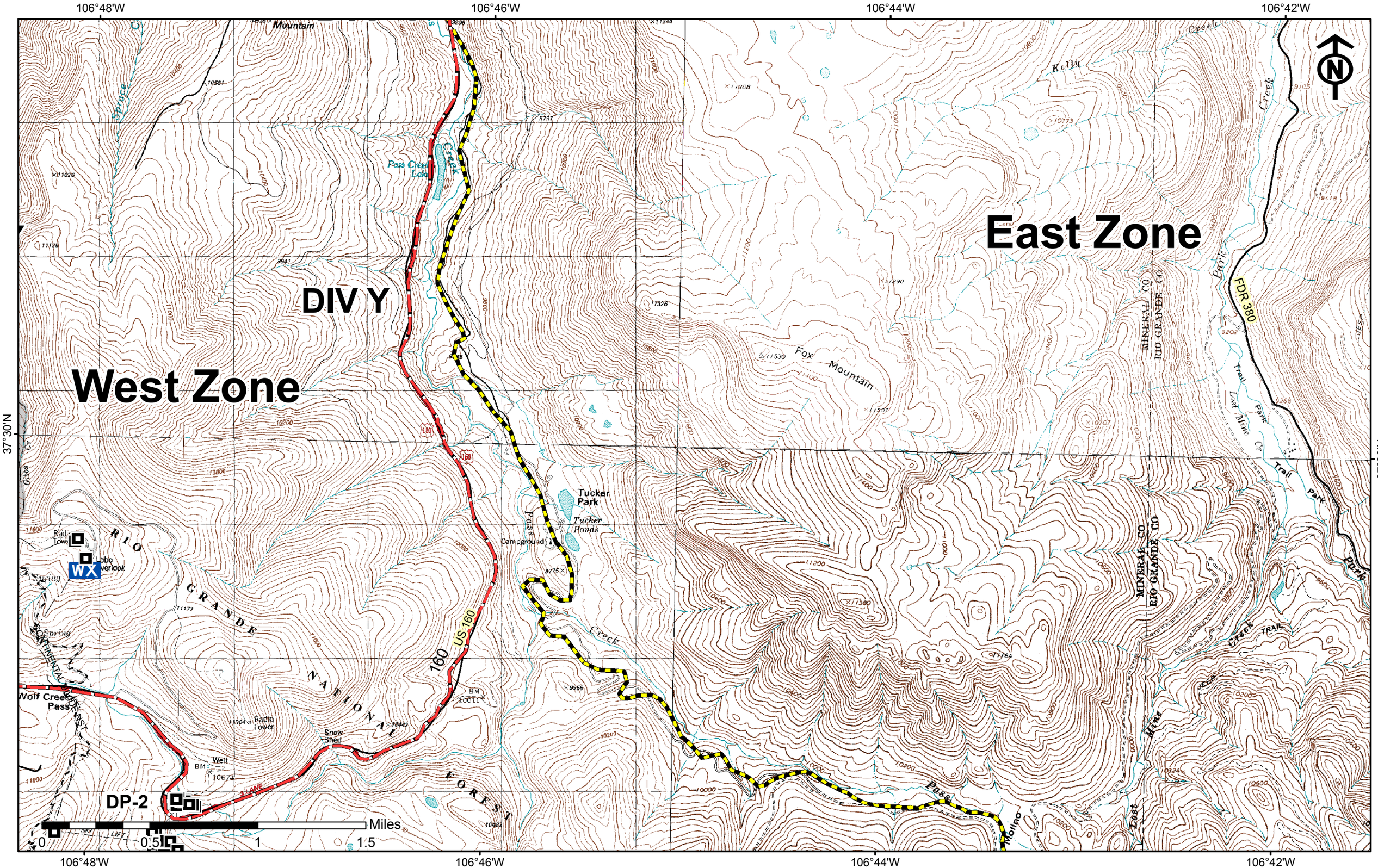

Produced on: 7/7/2013 9:37:27 PM

106°54'W 106°52'W 106°50'W 106°48'W

37°30'N

DIV Y

West

DP-3

DP-2

US 160

Wolf Creek Pass

Rio Grande

Spotted Lake

Spruce Lakes

Rock Lakes

Sheep Mountain

Lobo Overlook

Rio Grande Creek

Archuleta Creek

South Fork Rio Grande

Lake Creek

Camp Creek

Falls Creek

Wolf Creek

Fall Creek

Continental Divide

Weminuche Wilderness Boundary

Rio Grande Pyramid Wilderness Boundary

Divide

Pack Trail

National Forest Trail

Continental Divide Trail

Springs

K BLOCK A

K BLOCK B

K BLOCK C

K BLOCK D

K BLOCK E

K BLOCK F

WOLF CREEK

WOLF CREEK B1

WOLF CREEK B2

WOLF CREEK B3

WOLF CREEK B4

WOLF CREEK C

WOLF CREEK D

WOLF CREEK E

WOLF CREEK F

Miles 0 0.5 1 1.5

106°54'W 106°52'W 106°50'W 106°48'W

Produced on: 7/7/2013 9:38:04 PM

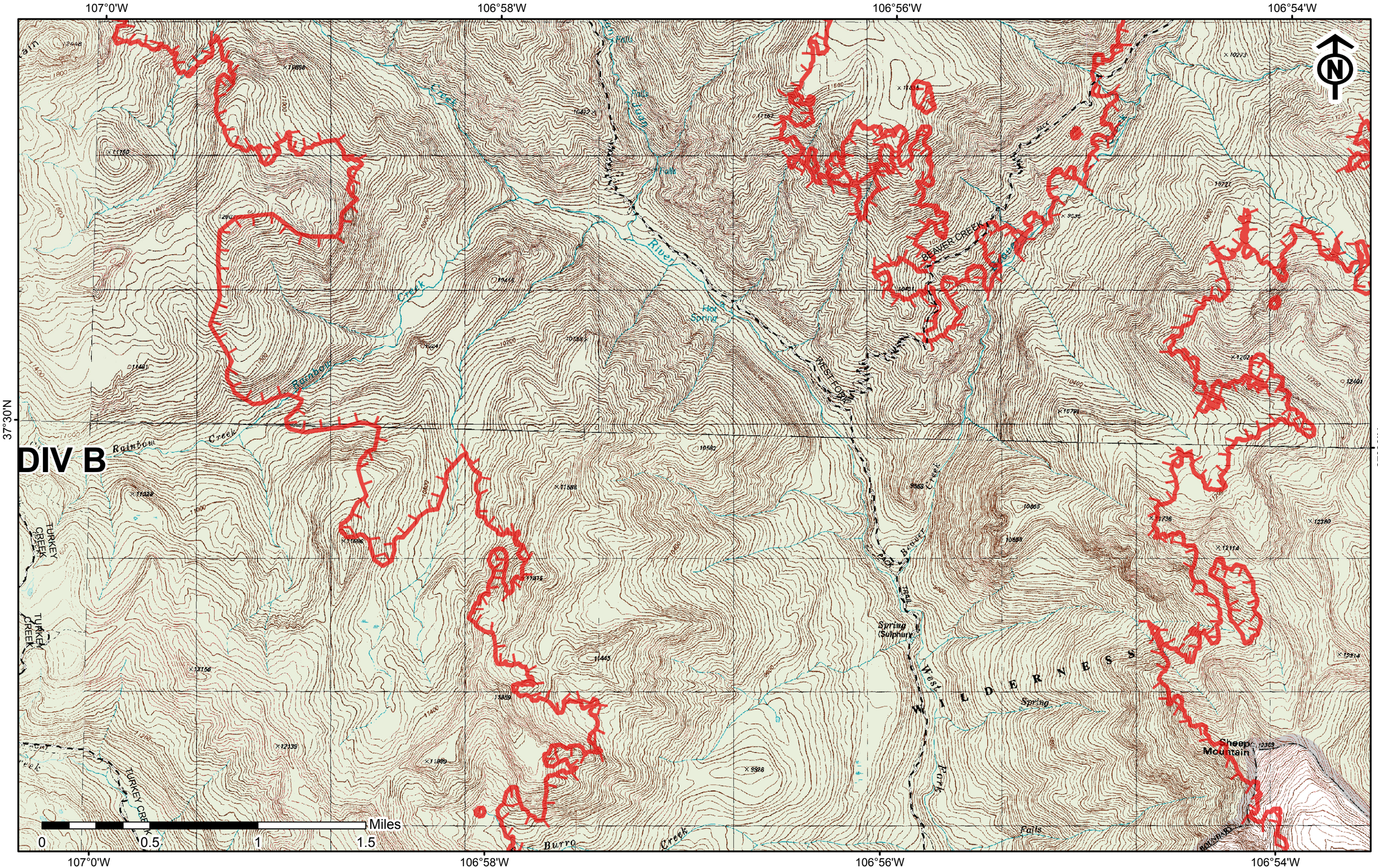

Produced on: 7/7/2013 9:38:39 PM

107°2'W 107°0'W 106°58'W 106°56'W

37°34'N

37°32'N

CONTINENTAL DIVIDE NST

CONTINENTAL DIVIDE

Piedra Peak

South River Peak

Piedra Pass

Gaging Station

Mine

Cabin

WILDERNESS BOUNDARY

TRAIL

TURKEY CREEK

WEMINUCHE WILDERNESS

SAN JUAN NATIONAL FOREST

Goose Creek

Piedra River

Cimarron Creek

Cimarron Mountain

Puerto Blanco

West Fork Cimarron

Miles

0 0.5 1 1.5

Produced on: 7/7/2013 9:39:26 PM

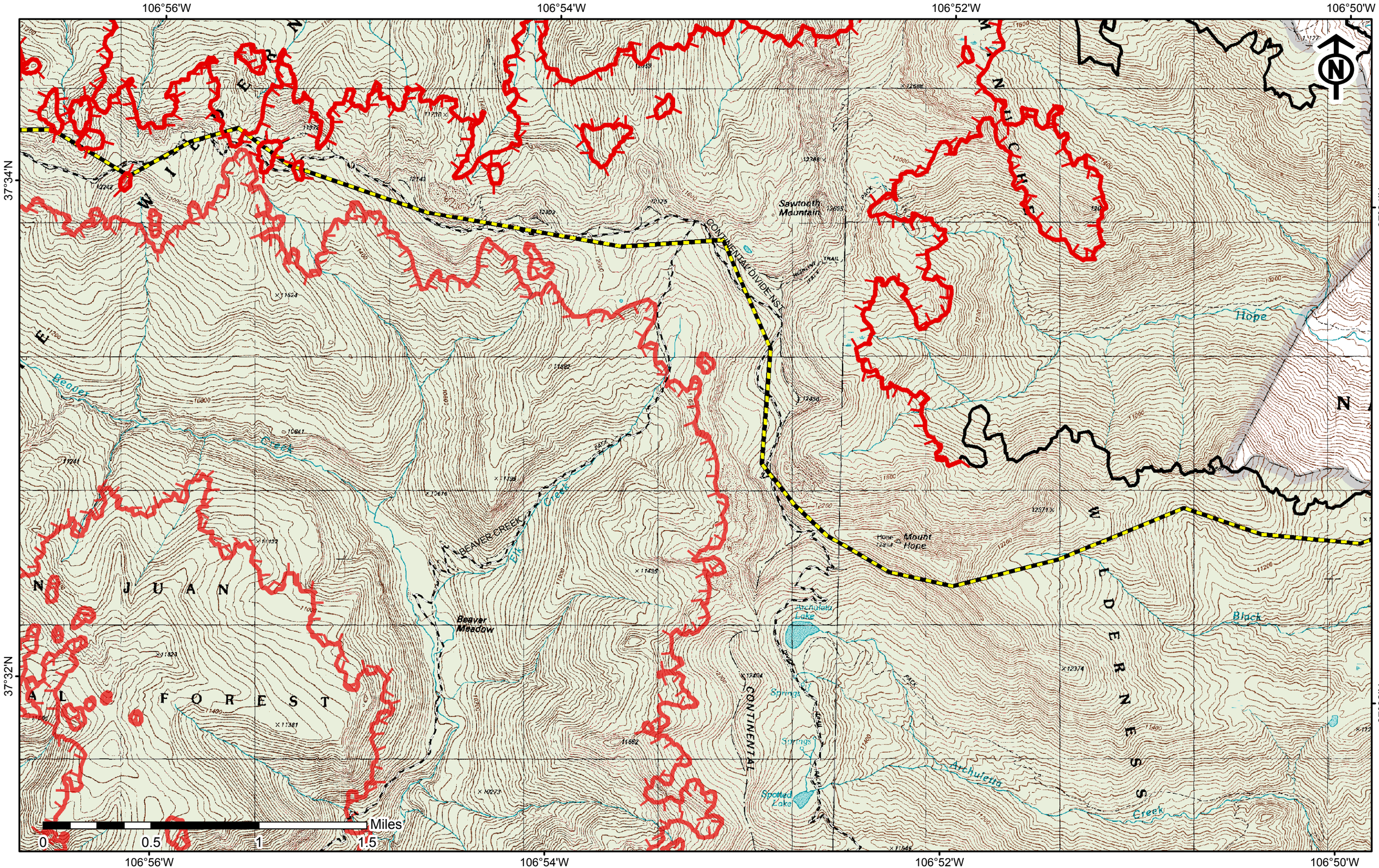

Produced on: 7/7/2013 9:40:11 PM

PAGE: 08

106°50'W 106°48'W 106°46'W 106°44'W

37°34'N

37°32'N

RIO GRANDE NATIONAL FOREST

DIV X

DIV Y

FDR 380

US 160

DP 50

Shaw Dip

Roadside Park

Roadside Park

Campground

Big Meadow Reservoir

Shaw Lake

Kitty Creek

Hope Creek

Black Creek

Columbine Creek

Granite Creek

Rio Park

South Fork

Pavel Creek

Heart Mountain

Pass Creek

0 0.5 1 1.5 Miles

106°50'W 106°48'W 106°46'W 106°44'W

Produced on: 7/7/2013 9:40:46 PM

107°4'W 107°2'W 106°60'W 106°58'W

37°36'N

37°34'N

RIO GRANDE NATIONAL FOREST

CHEWILDERNESS

Red Mountain Creek

Trail Creek

Piedra Peak

Piedra Pass

Gasoline Station

Cabin

Mine

Goose Lake

Little Goose Lake

South River Peak

CONTINENTAL DIVIDE NST

MIDDLE FORK TRAIL

WILDERNESS BOUNDARY

DIVIDE

WEST FORK TRAIL

Miles

0 0.5 1 1.5

Produced on: 7/7/2013 9:41:39 PM

107°10'W 107°8'W 107°6'W 107°4'W

37°36'N

NATIONAL FOREST
WILLIAMS FORK LAKE
PACK TRAIL
CONTINENTAL DIVIDE TRAIL
Cherokee Lake
RIO GRANDE NATIONAL FOREST
INDEFINITE BOUNDARY
MINERAL CO
Middle Trout Creek
Middle Trout Creek
CONTINENTAL DIVIDE NST
CONTINENTAL DIVIDE NST
WILDERNESS BOUNDARY
West Trout Creek
Trout Creek
PACK TRAIL
DIVIDE
CONTINENTAL DIVIDE NST
CONTINENTAL DIVIDE NST
WILLIAMS CREEK
Creek
Williams Creek Trail
PACK TRAIL
HINSDALE CO
PALISADE MEADOWS
Palisade Meadows
Pistol Park
INDIAN CREEK
Middle Fork Piedra River
PACK TRAIL
Piedra River

0 0.5 1 1.5 Miles

107°10'W 107°8'W 107°6'W 107°4'W

Produced on: 7/7/2013 9:42:14 PM

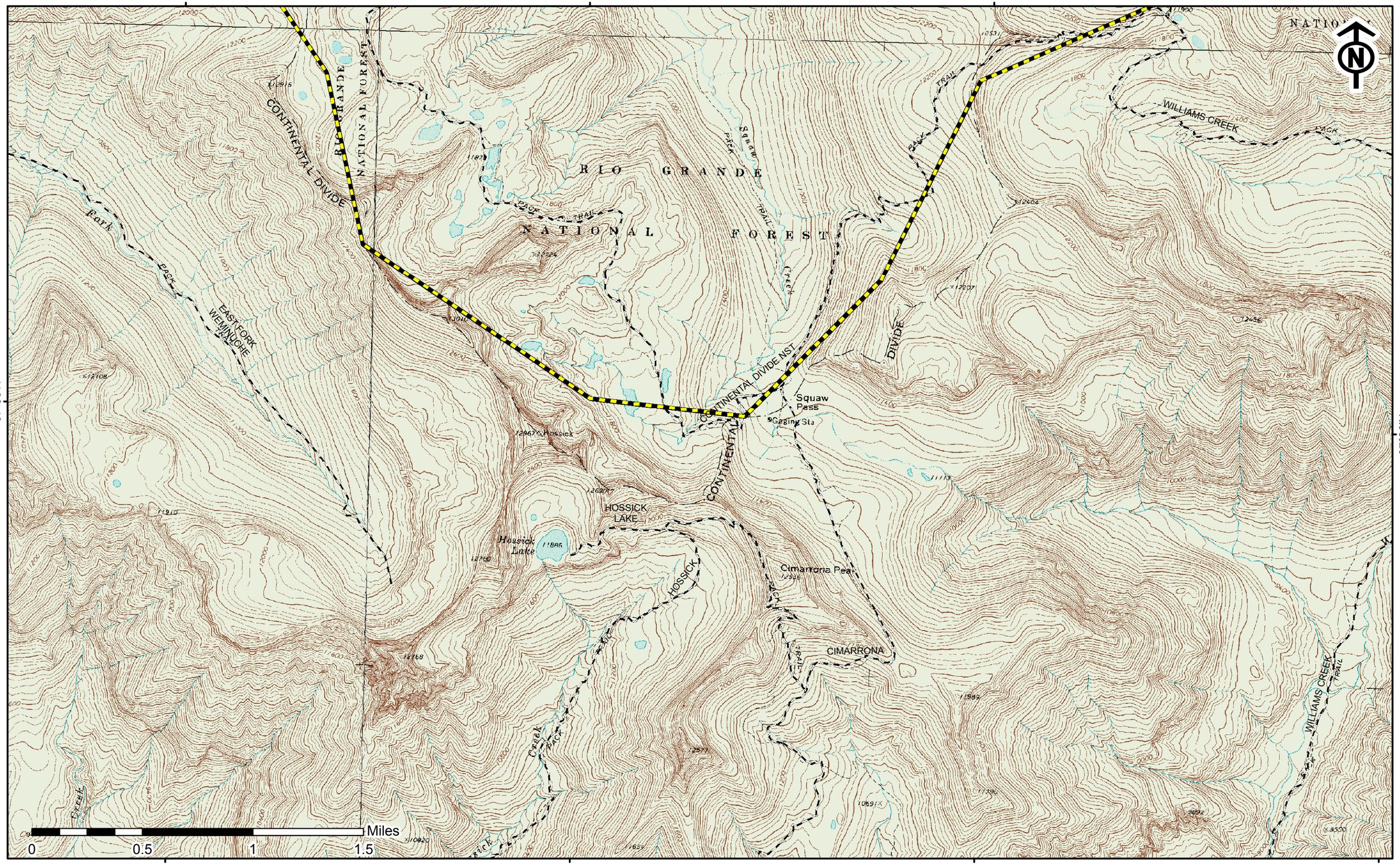
107°16'W
107°14'W
107°12'W
37°36'N
RIO GRANDE NATIONAL FOREST
CONTINENTAL DIVIDE
CONTINENTAL DIVIDE NST
WILLIAMS CREEK TRAIL
EAST FORK WIEMUCHE PASS
Squaw Pass
Gaging Sta
HOSSICK LAKE
Hossick Lake
Cimarrona Peak
CIMARRONA
Miles
0
0.5
1
1.5

107°20'W 107°18'W 107°16'W

37°34'N

SAN JUAN NATIONAL FOREST

SIERRA VANDERA TRAIL

Bald Mountain

FALLS CREEK

Falls Creek

PARK TRAIL

ISHAM CREEK

Shaw Creek

LITTLE SAND

NORTH FORK B

NORTH FORK A

NORTH FORK B1

NORTH FORK

North Fork

Little Bear

Weminuche Creek

Weminuche Park Trail

Hossick

HOSSICK

WEMINUCHE

WEMINUCHE

POISON PARK C

Poison Park

POISON PARK B

POISON PARK

WX

POISON PARK A

LAKE BED A

LAKE BED

LAKE BED B

POISON PARK A1

LAKE BED C

WILLIAMS CONTENGENCY GROUP

0 0.5 1 1.5 Miles

37°32'N

107°20'W 107°18'W 107°16'W

107°14'W 107°12'W 107°10'W

37°34'N

37°32'N

SAN JUAN NATIONAL FOREST

Hossick Creek TRAIL

CIMARRONA

Cimarrona Creek TRAIL

WILLIAMS CREEK

INDIAN CREEK TRAIL

CIMARRONA CG

Cimarrona Campground

PALISADES CG

Williams Creek Campground

POISON PARK TRAIL

POISON PARK BACK

WX

LAKE BED

LAKE BED B

POISON PARK A

POISON PARK A1

WILLIAMS CREEK A

PALISADE LAKE

PALISADE LAKE F

OBLITERATION CANDIDATE

0 0.5 1 1.5 Miles

107°8'W 107°6'W 107°4'W 107°2'W

37°34'N

WEMINUCHE WILDERNESS

SAN JUAN NATIONAL FOREST

CONTINENTAL DIVIDE NST

TRAIL

PCT

MIDDLE FORK

Mid. Fk. Piedra River

Mid. Fk. Piedra River

Porphyry Gulch

Palomino Mountain

Monument Lake

Window Lake

Sugarloaf Mountain

Piedra River

Porphyry Qz

INDIAN RESERVATION BOUNDARY

Piedra Fork

East Fork Puerto Blanco

37°32'N

0 0.5 1 1.5 Miles

107°8'W 107°6'W 107°4'W 107°2'W

107°6'W 107°4'W 107°2'W 107°0'W

37°30'N

Toner Mountain

Dark Canyon

Deadman Creek

Red Mountain

Puerto Blanco

Deadman Canyon

Deadman Creek

Rainbow Trail

Turkey Creek

Rainbow Trail

Turkey Creek Lake

Upper Fourmile Lake

UPPER FOURMILE

FOURMILE STOCK DR

Piedra River

Piedra Falls

EAST TONER

PIEDRA FALLS

East Fork Piedra

Spruce Mountain

East

Miles

0 0.5 1 1.5

DIV B

107°6'W 107°4'W 107°2'W 107°0'W

Produced on: 7/7/2013 9:45:10 PM

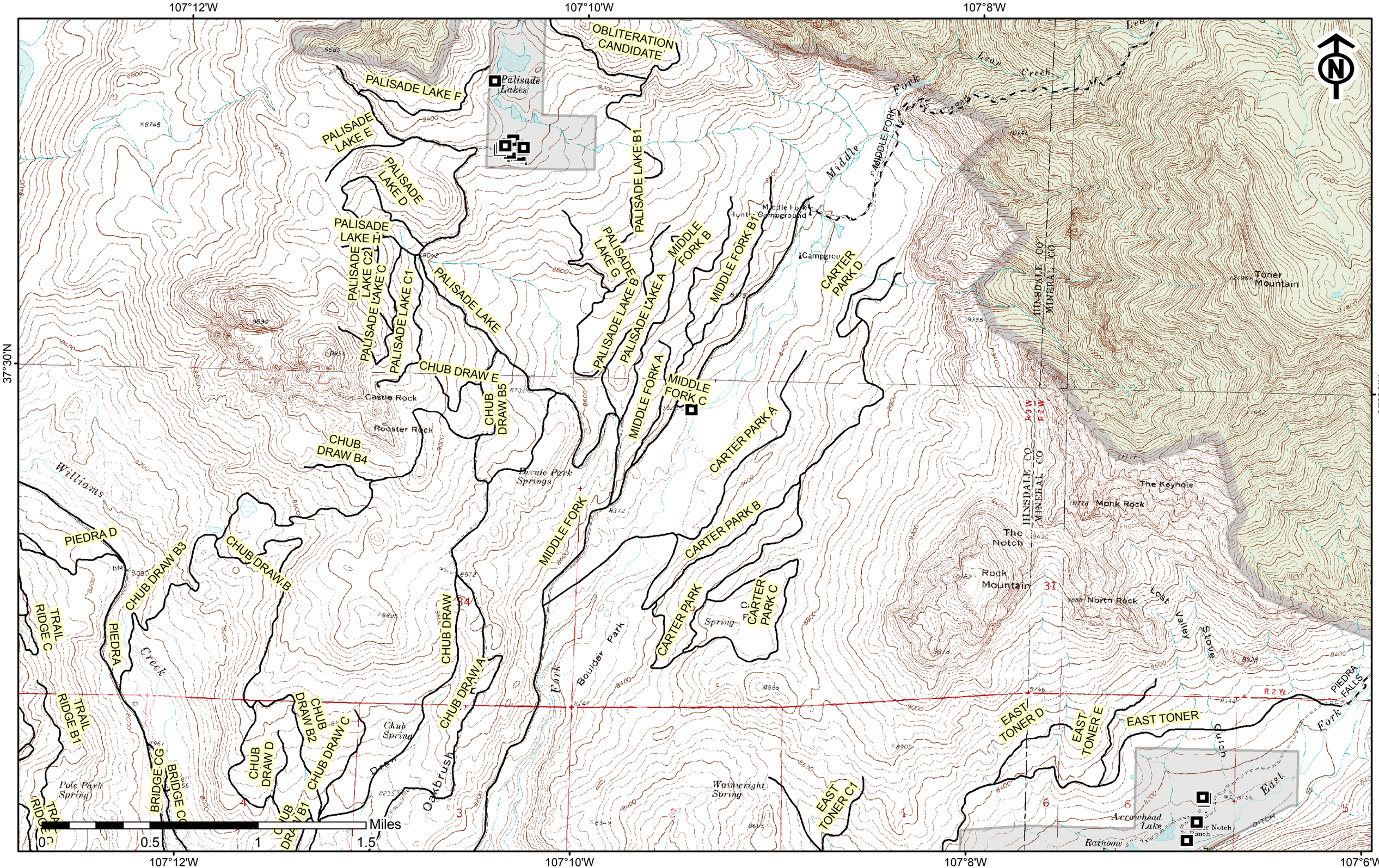
107°12'W
107°10'W
107°8'W
107°6'W
37°30'N
OBLITERATION CANDIDATE
PALISADE LAKE F
Palisade Lakes
PALISADE LAKE E
PALISADE LAKE D
PALISADE LAKE H
PALISADE LAKE C2
PALISADE LAKE C
PALISADE LAKE C1
PALISADE LAKE
PALISADE LAKE B1
PALISADE LAKE G
PALISADE LAKE B
PALISADE LAKE A
MIDDLE FORK B
MIDDLE FORK B1
MIDDLE FORK A
MIDDLE FORK C
MIDDLE FORK
CARTER PARK D
CARTER PARK A
CARTER PARK B
CARTER PARK
CARTER PARK C
CHUB DRAW E
CHUB DRAW B5
CHUB DRAW B4
CHUB DRAW B3
CHUB DRAW B
CHUB DRAW
CHUB DRAW A
CHUB DRAW B2
CHUB DRAW C
CHUB DRAW D
CHUB DRAW B1
PIEDRA D
PIEDRA
TRAIL RIDGE C
TRAIL RIDGE B1
BRIDGE CG
BRIDGE CO
EAST TONER D
EAST TONER E
EAST TONER
EAST TONER C1
PIEDRA FALLS
Castle Rock
Rooster Rock
Divide Park Springs
Boulder Park
Chub Spring
Oakbrush
Pole Park Spring
Wainwright Spring
Middle Fork Hunter Campground
Campgrou
Toner Mountain
The Keyhole
Monk Rock
The Notch
Rock Mountain
North Rock
Lost Valley
Stove
Arrowhead Lake
Rainbow
Leon Creek
Middle Fork
Williams Creek
Fork
East Fork
Gulch
HINSDALE CO
MINERAL CO
R 3 W
R 2 W
Miles
0
0.5
1
1.5

WILLIAMS CONTENGENCY GROUP

107°18'W 107°16'W 107°14'W

37°30'N

37°28'N

LAKE BED
LAKE BED B
POISON PARK A1
POISON PARK A
LAKE BED C
LAKE BED D
LAKE BED E
TEAL BOAT RAMP
TEAL CAMPGROUND
WILLIAMS CREEK SWA 2
WILLIAMS CREEK SWA 1
WILLIAMS CREEK
Williams Creek Reservoir
Burro Park
Burro Park JEEP TRAIL
WILLIAMS CR CG
Williams Creek ground
Spring
DUMP STATION
PIEDRA E
PIEDRA E1
Notch Spring
PIEDRA
PIEDRA D
TRAIL RIDGE C4
TRAIL RIDGE C
CHUB DRAW B3
TRAIL RIDGE C3
TRAIL RIDGE B1
TRAIL RIDGE C2
PIEDRA STOCK DRIVEWAY
LOWER WEMINUCHE
Martin Lake
Pole Park Spring
Weminuche
Weminuche Creek
Little Sand Creek
North Fork
Little Sand Creek
SAND DIVIDE
SAND DIVIDE A
PIEDRA
SAND CREEK BENCH A
SAND CREEK BENCH B
SAND BENCH
SAND CREEK BENCH C
SAND CREEK BENCH D
SAND CREEK BENCH E1
SAND CREEK BENCH E
North Ridge
Sand Pack Trail
VALLEY
BM 8098
8036
8028
8175
9138
9173
9044
8705
8629
9367
9834
9595
9601
9851
9496
8966
8606
8175
T38N
T37N
R4W
R3W
25
36
31
6
5

0 0.5 1 1.5 Miles

Produced on: 7/7/2013 9:46:18 PM

107°16'W 107°14'W 107°12'W

37°28'N

37°26'N

SAND CREEK BENCH E

SAND CREEK BENCH E2

SAND CREEK BENCH F

SAND BENCH

LITTLE SAND Creek

LOWER WEMINUCHE PACK TRAIL

Trail Ridge Reservoir

TRAIL RIDGE C2

TRAIL RIDGE B1

TRAIL RIDGE H

TRAIL RIDGE H2

TRAIL RIDGE H1

TRAIL RIDGE C

TRAIL RIDGE C1

TRAIL RIDGE B

BRIDGE CG

BRIDGE CG

CHUB DRAW B1

CHUB DRAW

CHUB DRAW A

Chub Creek

MIDDLE FORK

EAST TONER

TAYLOR LANE

TRAIL RIDGE G

TRAIL RIDGE

TRAIL RIDGE F3

TRAIL RIDGE F2

TRAIL RIDGE F

TRAIL RIDGE F1

TRAIL RIDGE D

TRAIL RIDGE A

TRAIL RIDGE E

PIEDRA

PIEDRA C

PIEDRA ALTERNATE

PIEDRA B

PIEDRA A

PIEDRA STOCK DRIVEWAY

Ice Cave Ridge

Piedra River

Piedra Guard Station

Upper Piedra Campground

KLECKNER LANE

Rock Cliff

HINSDALE CO
ARCHULETA CO

Wemiuche

SAND CREEK

Miles
0 0.5 1 1.5

Produced on: 7/7/2013 9:46:54 PM

107°10'W 107°8'W 107°6'W

37°28'N 37°26'N

CHUB DRAW A
CHUB DRAW
MIDDLE FORK
EAST TONER A1
EAST TONER A
EAST TONER B
EAST TONER
EAST TONER C
MCMANUS C
MCMANUS B3
MCMANUS B4
MCMANUS F
MCMANUS B2
MCMANUS B
MCMANUS B1
MCMANUS D
MCMANUS E
PLUMTAW B
PLUMTAW B1
BLACK MOUNTAIN A1
BLACK MOUNTAIN C
BLACK MOUNTAIN A
PLUMTAW A
PLUMTAW A1
PLUMTAW A2
PLUMTAW C
PLUMTAW WINTER
BLACK MOUNTAIN B
BLACK MOUNTAIN
BLACK MOUNTAIN D
MCMANUS A
KLECKNER LANE
TAYLOR LANE
GORDON CREEK
EAST GORDON
EAST GORDON A
EAST GORDON B
EAST GORDON C
MC MANUS

Arrowhead Lake
Rainbow Lake
Golf Course
Davis Mountain
Black Mountain
Pagosa Creek
Little Fork
North Fork
Middle Fork
Piedra River
Hill
O'Neal
Radio Tower
Singing Pines Ranch
Hebs Community Hall
DITCH
FALLS

U A N
F O R E S T
S A
N A T I O N

HINSDALE CO
ARCHULETA CO
MINERAL CO

T37N R3W
T36N R3W
T37N R2W
T36N R2W

0 0.5 1 1.5 Miles

Produced on: 7/7/2013 9:47:28 PM

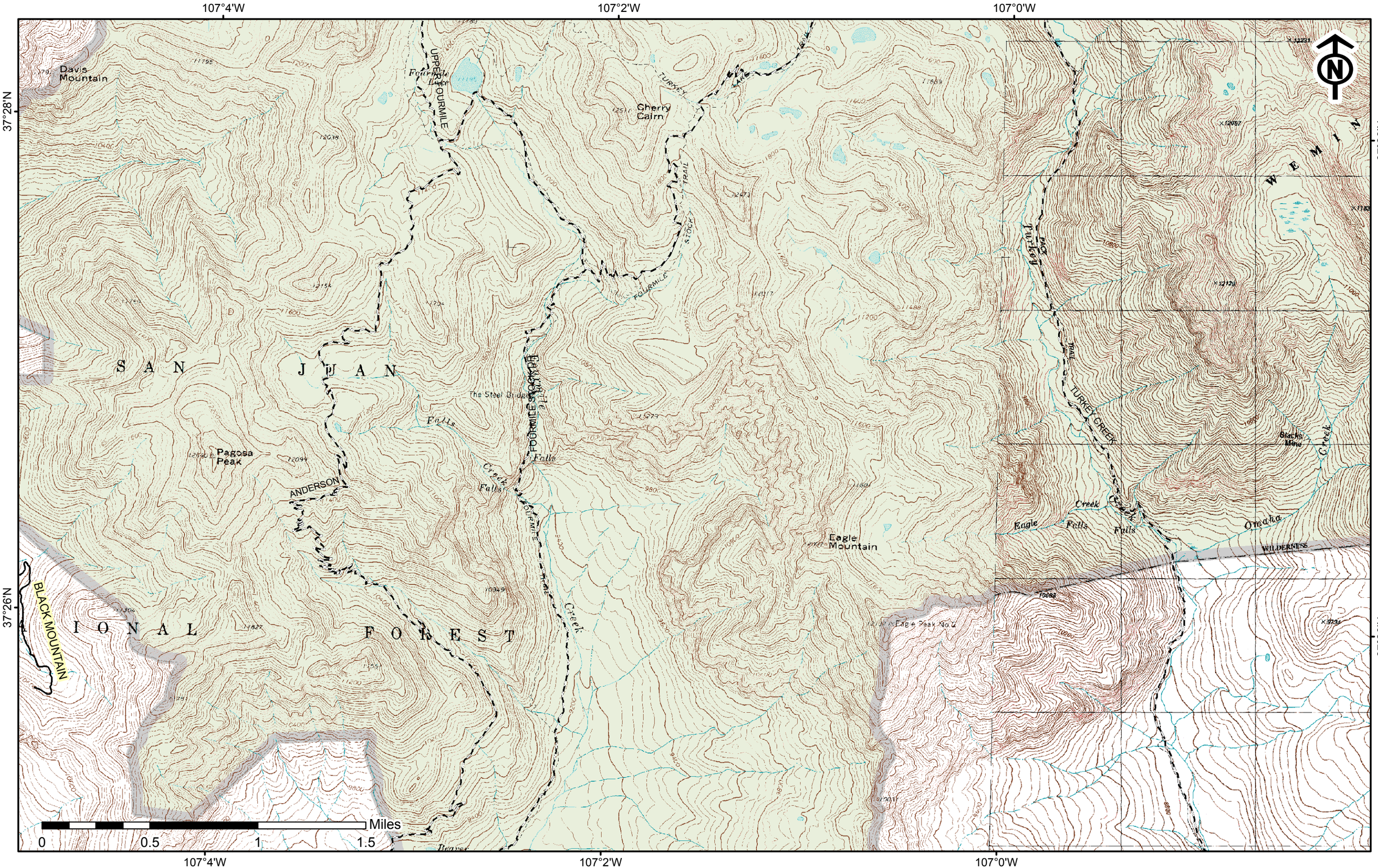
107°4'W
107°2'W
107°0'W
37°28'N
37°26'N
Davis Mountain
Fourmile Lake
UPPER FOURMILE
Cherry Cairn
TURKEY LAKE TRAIL
FOURMILE STOCK TRAIL
S A N J U A N
The Steel Bridge
Falls Creek
Pagosa Peak
ANDERSON
FOURMILE STOCK TRAIL
Eagle Mountain
Eagle Peak No. 2
BLACK MOUNTAIN
I O N A L F O R E S T
Turkey Creek
TURKEY CREEK
Blacks Mine
Omaha Creek
Eagle Falls
WILDERNESS
W E M I N
Miles
0
0.5
1
1.5