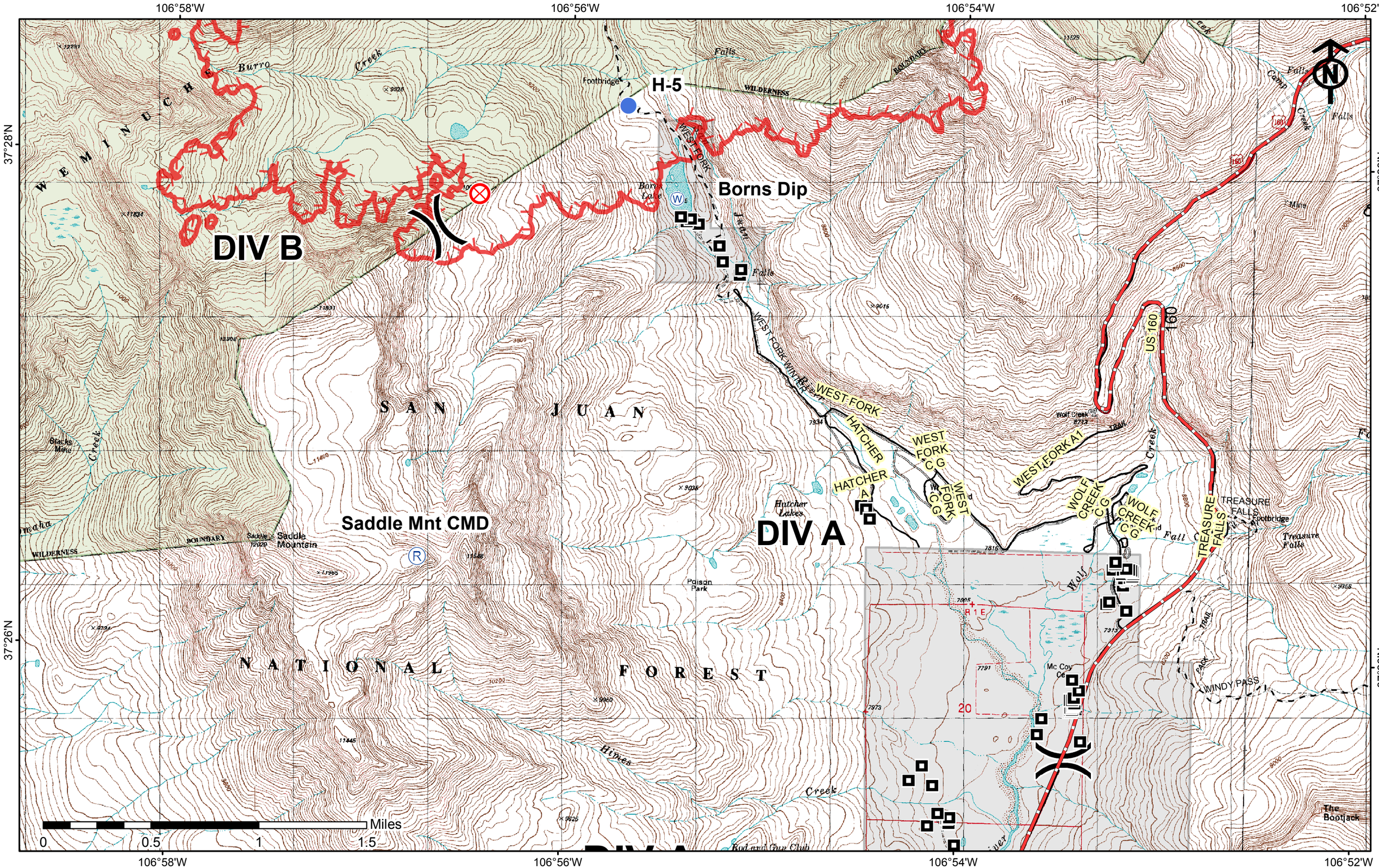

Produced on: 7/5/2013 10:24:50 PM

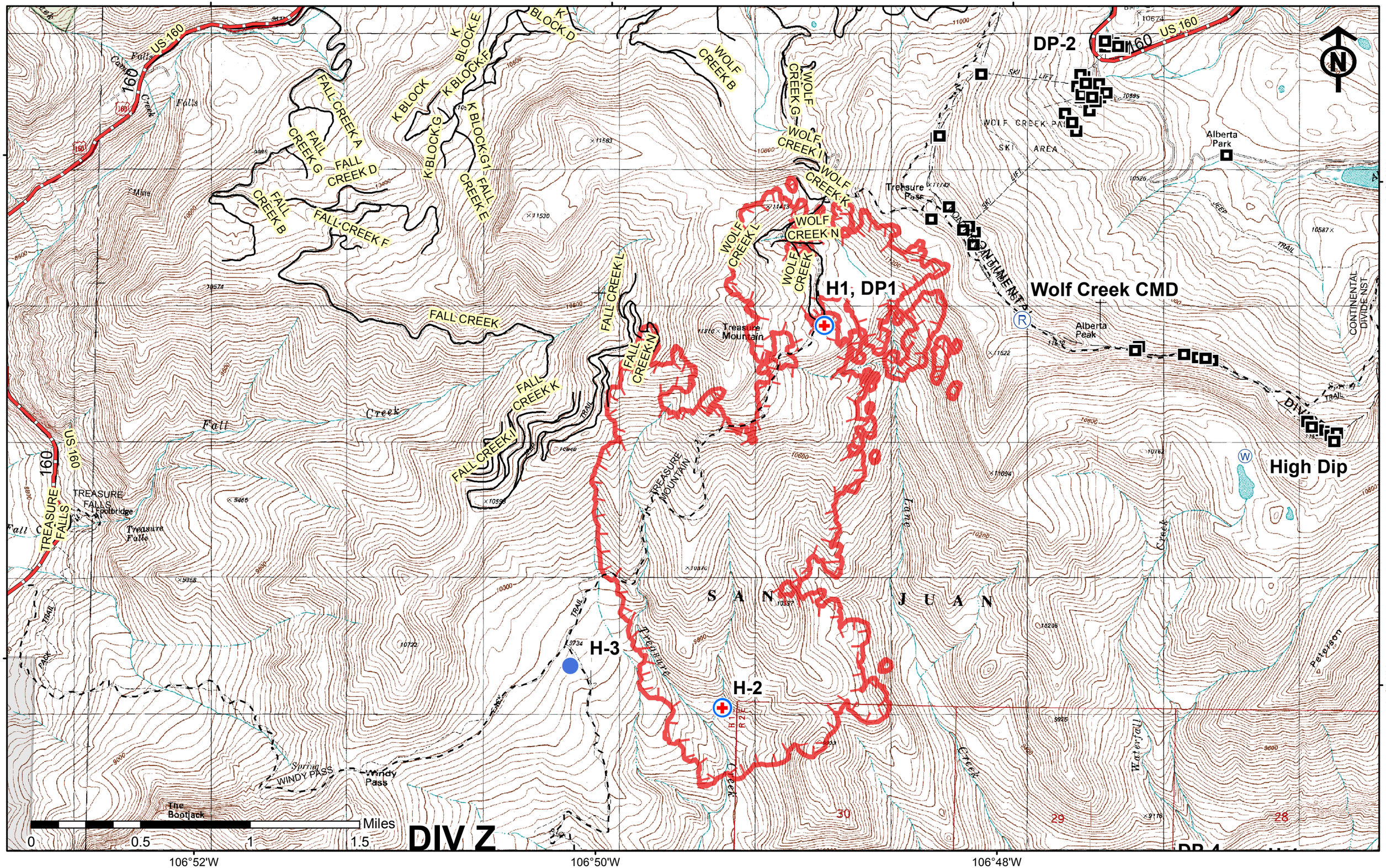

Produced on: 7/5/2013 10:26:07 PM

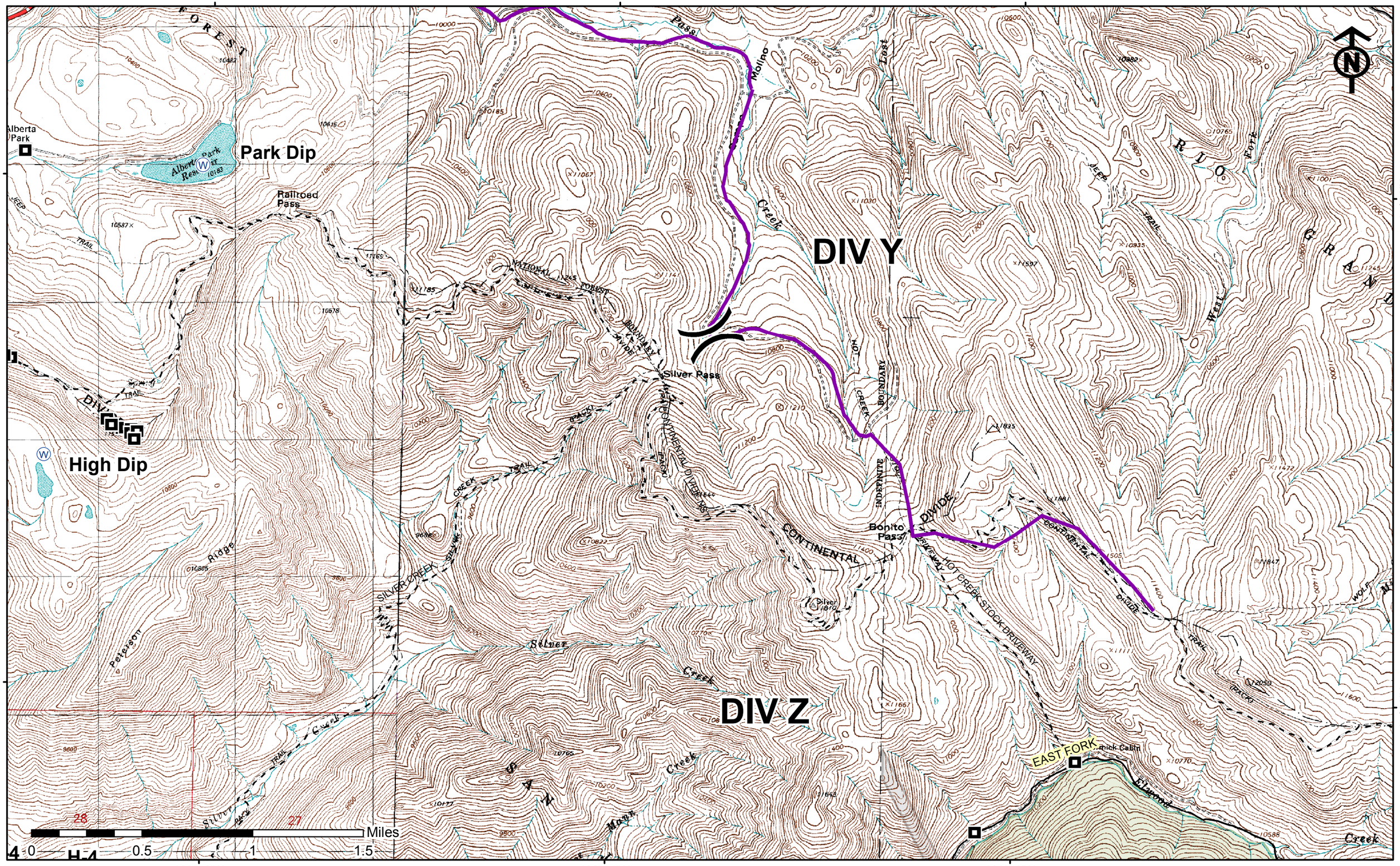
106°46'W
106°44'W
106°42'W
37°28'N
37°26'N
Park Dip
High Dip
DIV Y
DIV Z
Alberta Park
Railroad Pass
Silver Pass
Bonito Pass
Molino
Silver Creek
Silver Creek
Peterson Ridge
Mann Creek
Elwood Creek
EAST FORK
CONTINENTAL DIVIDE
HOT CREEK STOCK DRIVEWAY
Miles
0
0.5
1
1.5

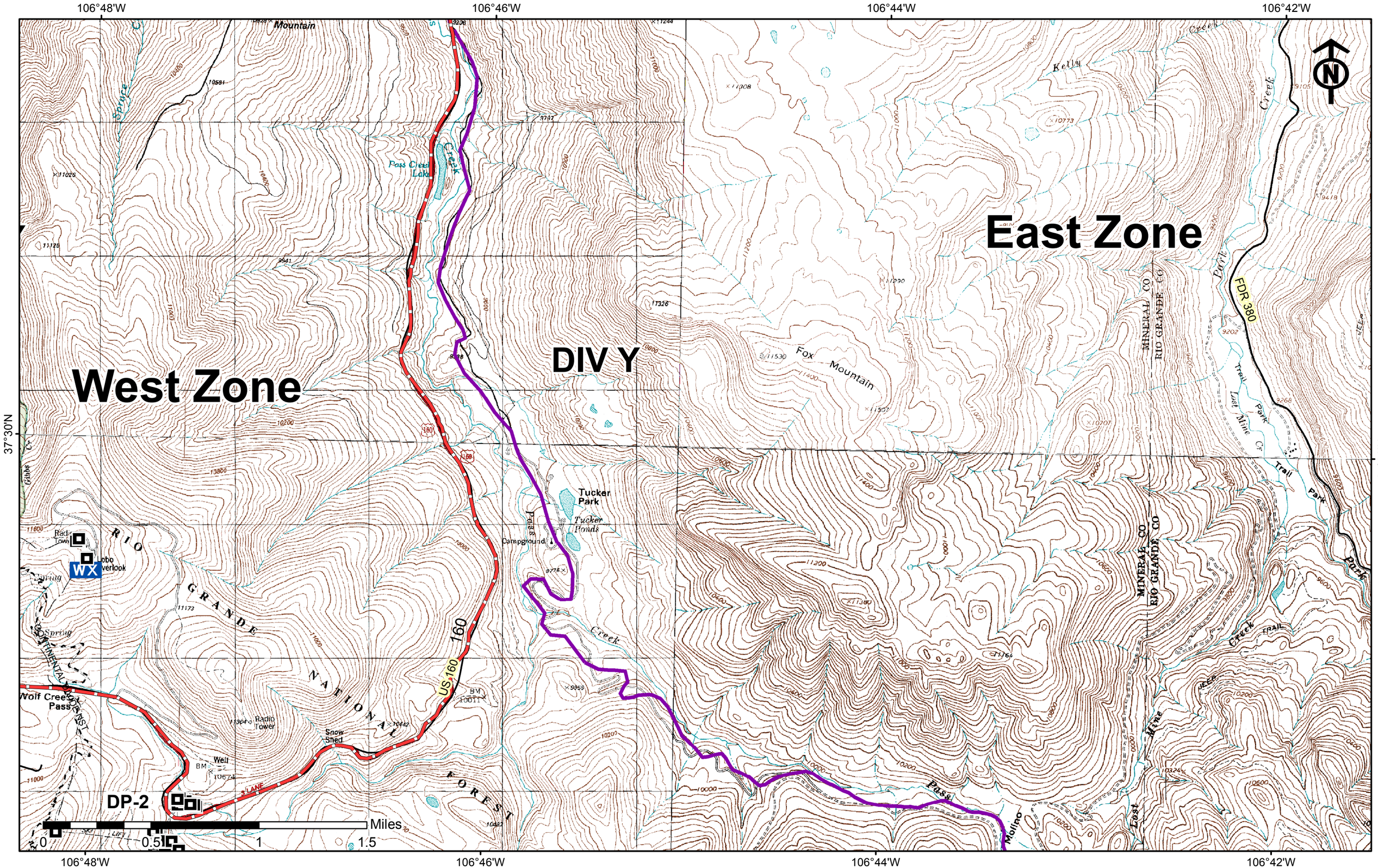

Produced on: 7/5/2013 10:29:03 PM

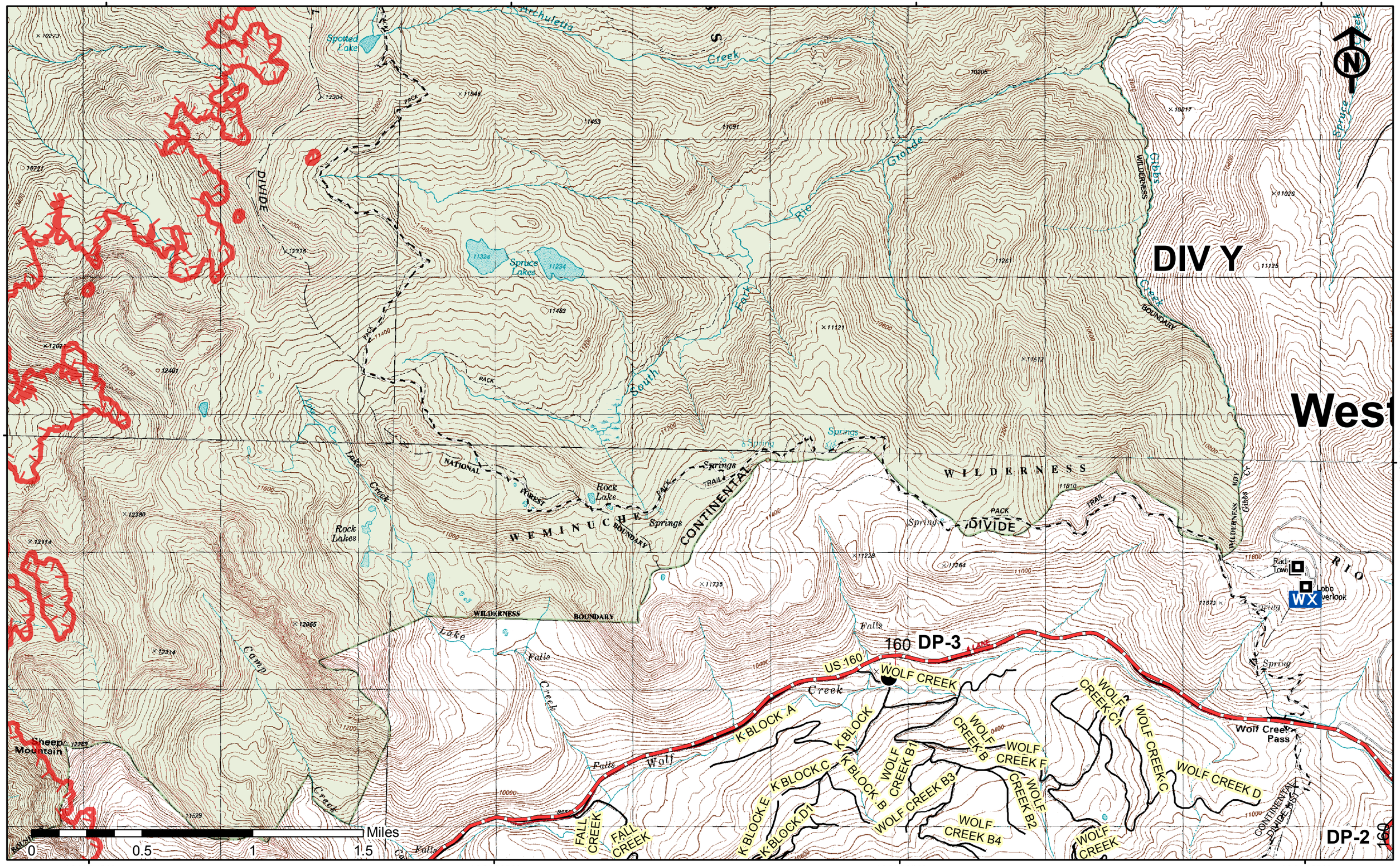

Produced on: 7/5/2013 10:30:18 PM

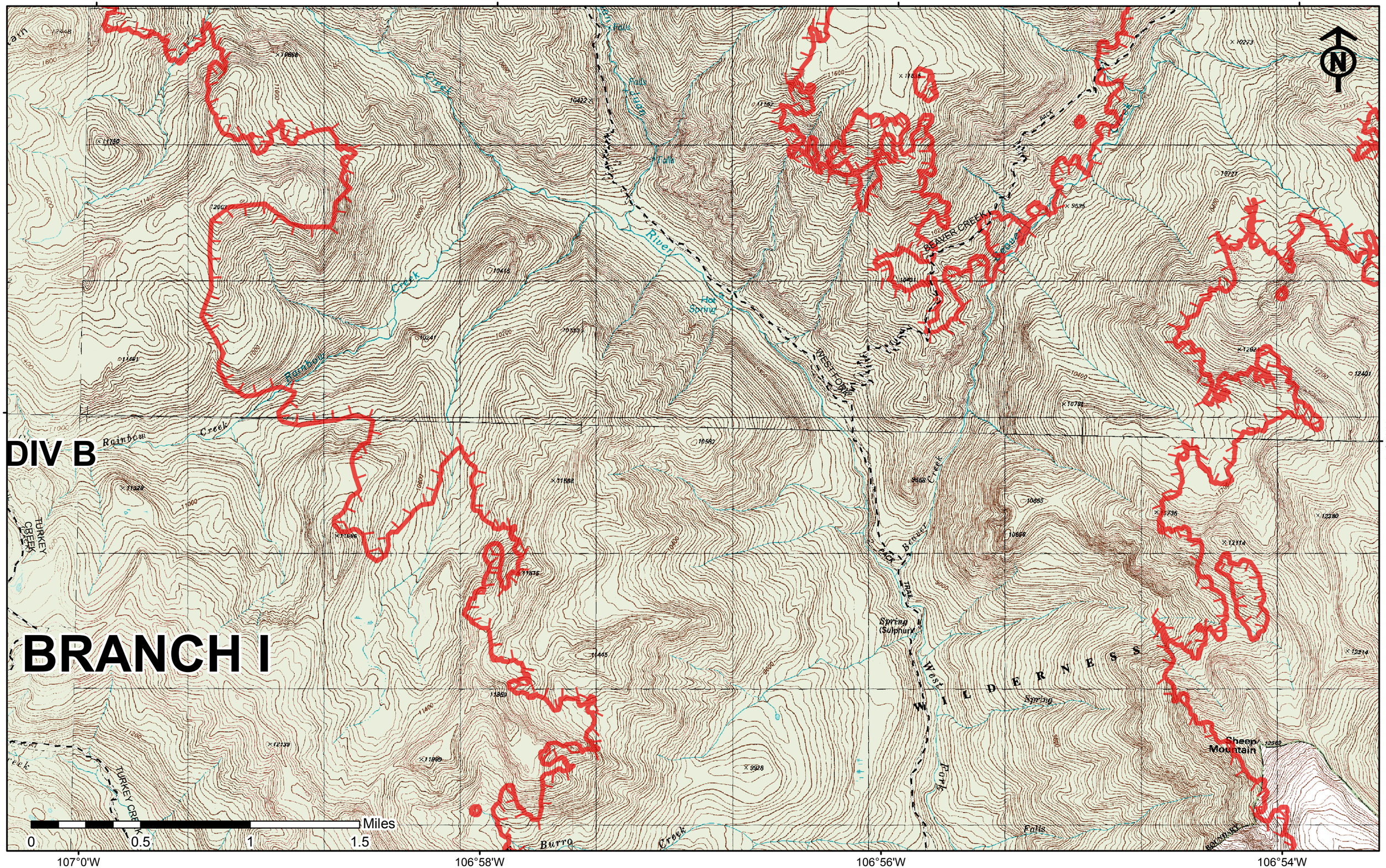

Produced on: 7/5/2013 10:31:30 PM

PAGE: 06

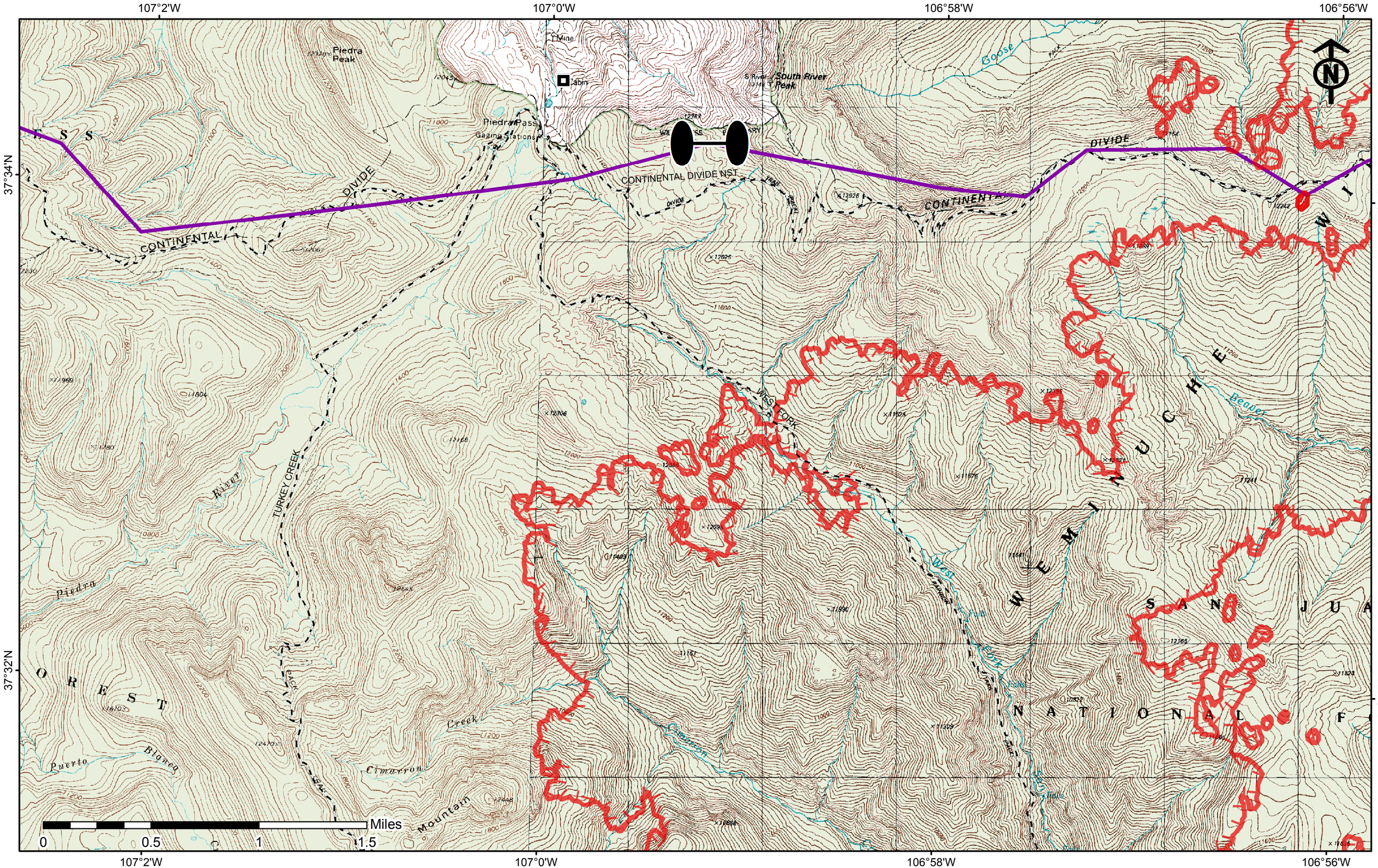

Produced on: 7/5/2013 10:32:46 PM

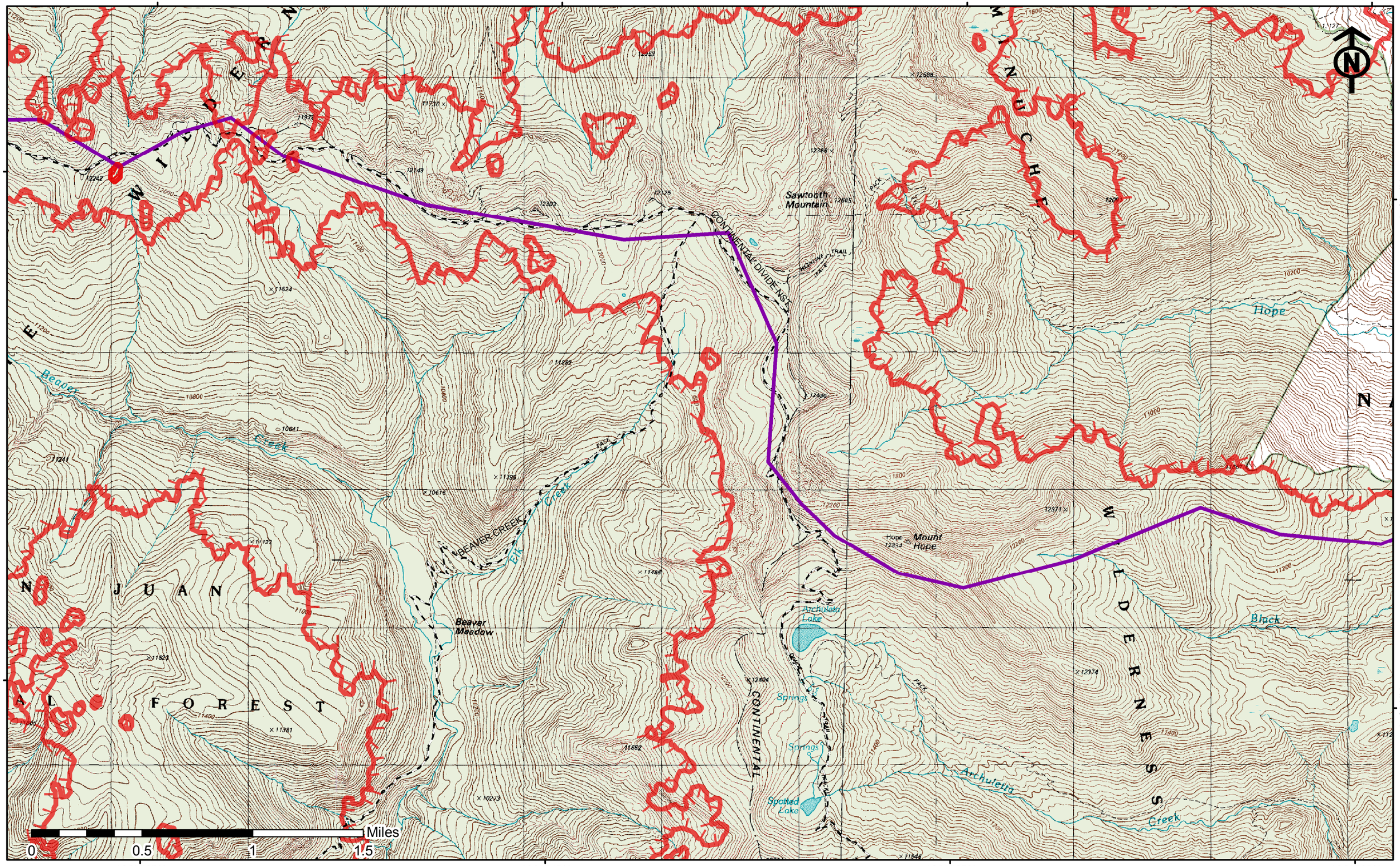

Produced on: 7/5/2013 10:34:00 PM

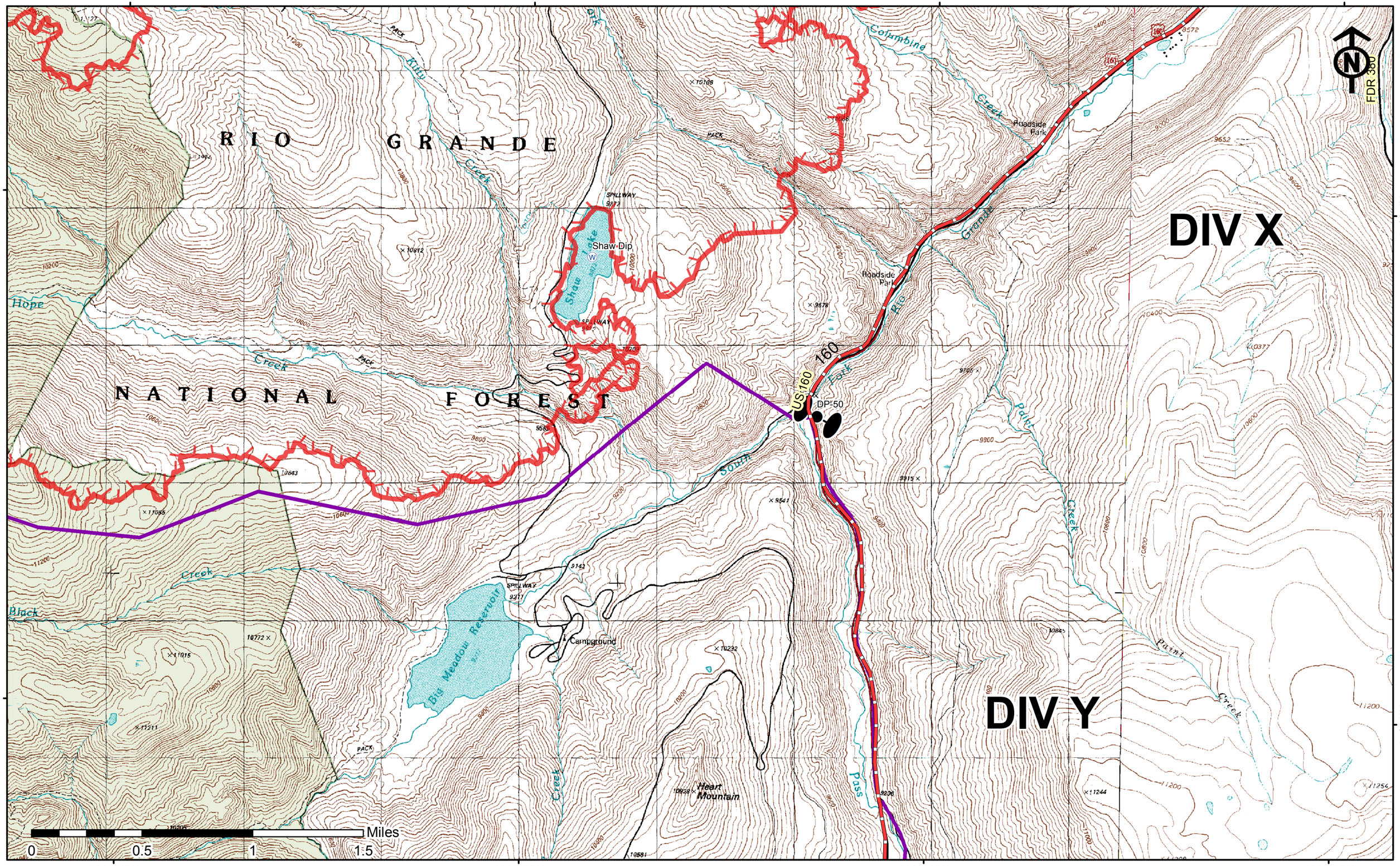

Produced on: 7/5/2013 10:35:10 PM

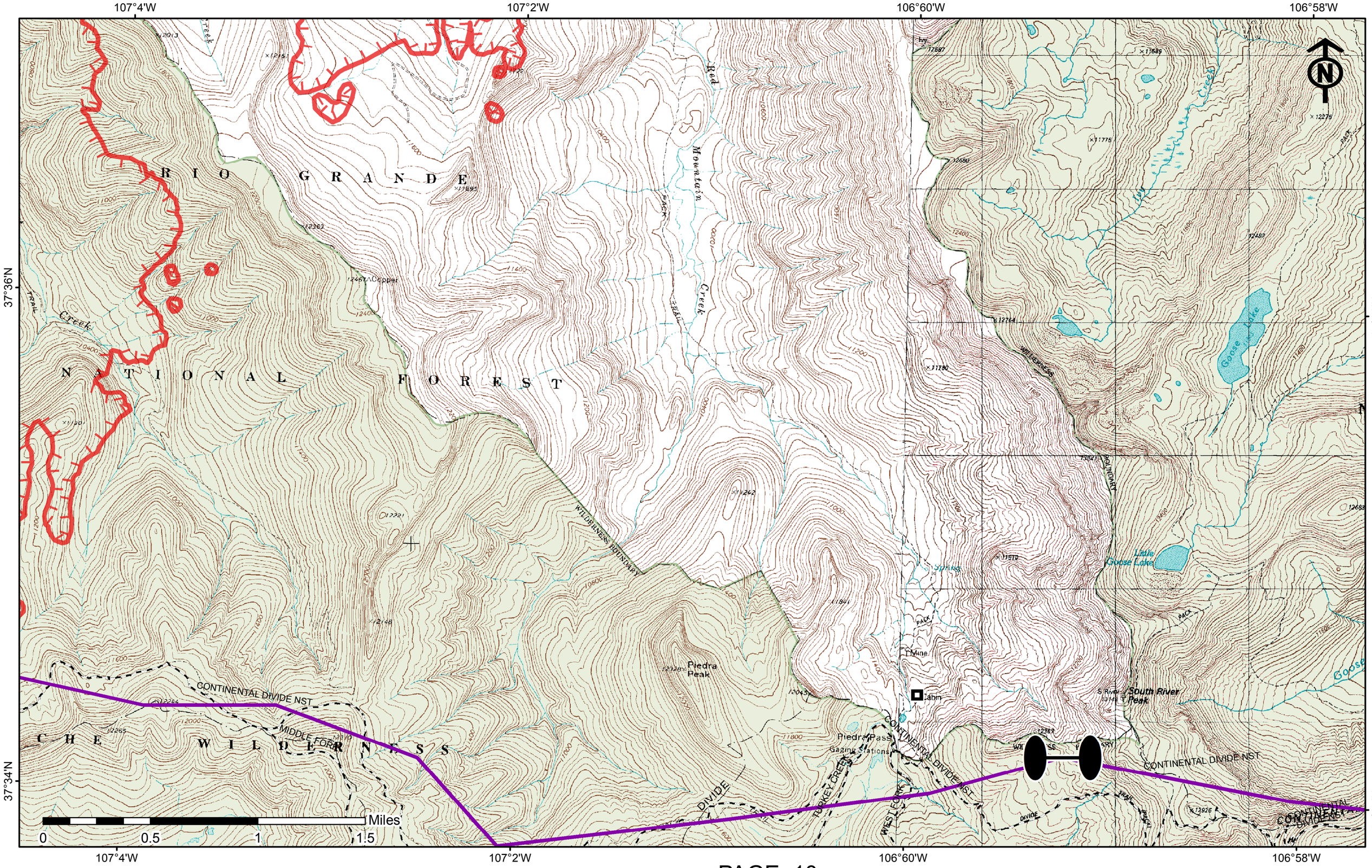

Produced on: 7/5/2013 10:36:25 PM

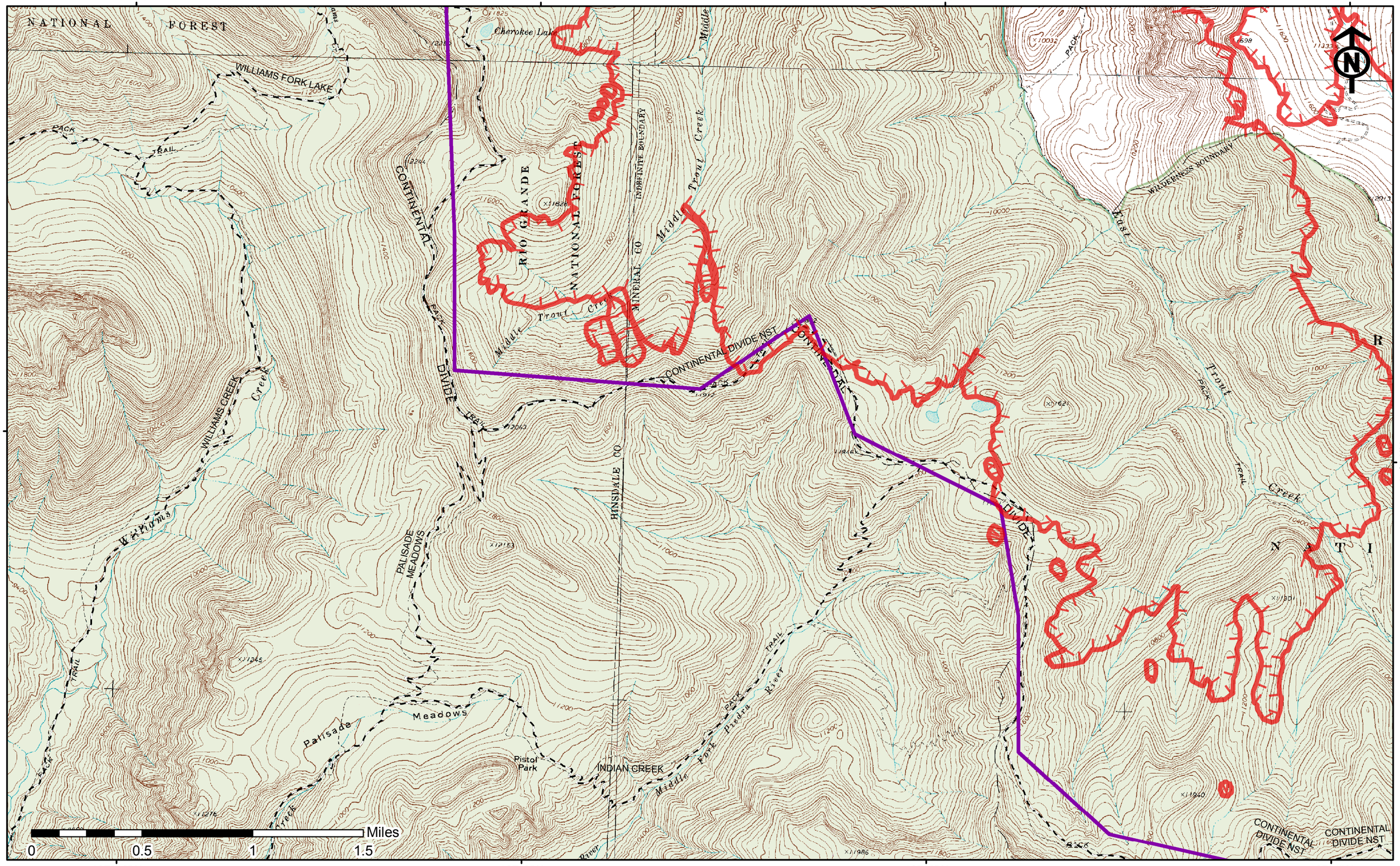
107°10'W
107°8'W
107°6'W
107°4'W
37°36'N
NATIONAL FOREST
WILLIAMS FORK LAKE
Cherokee Lake
RIO GRANDE NATIONAL FOREST
MINERAL CO
HINSDALE CO
INDEFINITE BOUNDARY
Middle Trout Creek
CONTINENTAL DIVIDE TRAIL
CONTINENTAL DIVIDE NST
WILDERNESS BOUNDARY
East Trout Creek
Williams Creek
PALISADE MEADOWS
Palisade Meadows
Pistol Park
INDIAN CREEK
Middle Fork Piedra River
PACK TRAIL
Miles
0
0.5
1
1.5

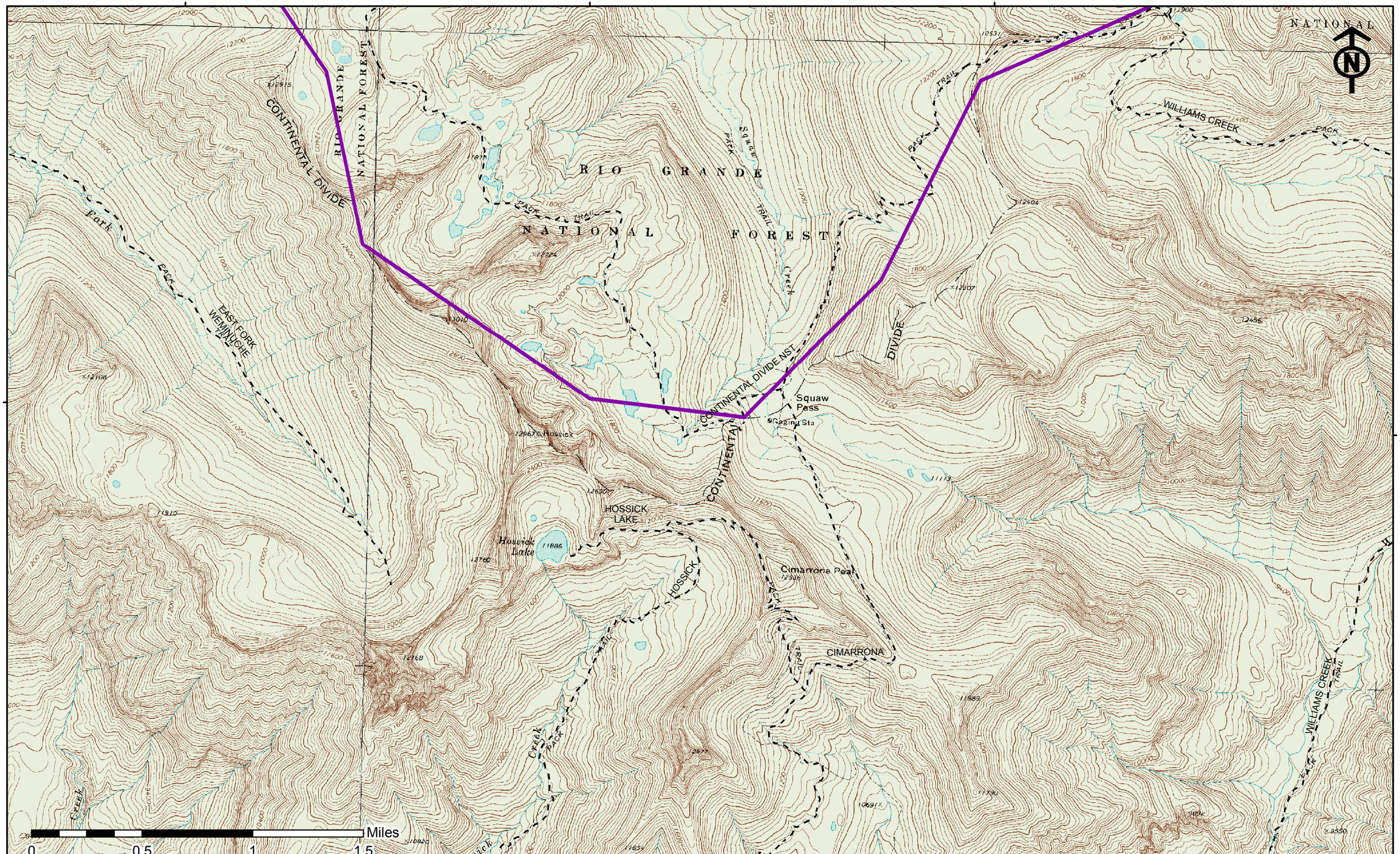

Produced on: 7/5/2013 10:38:52 PM

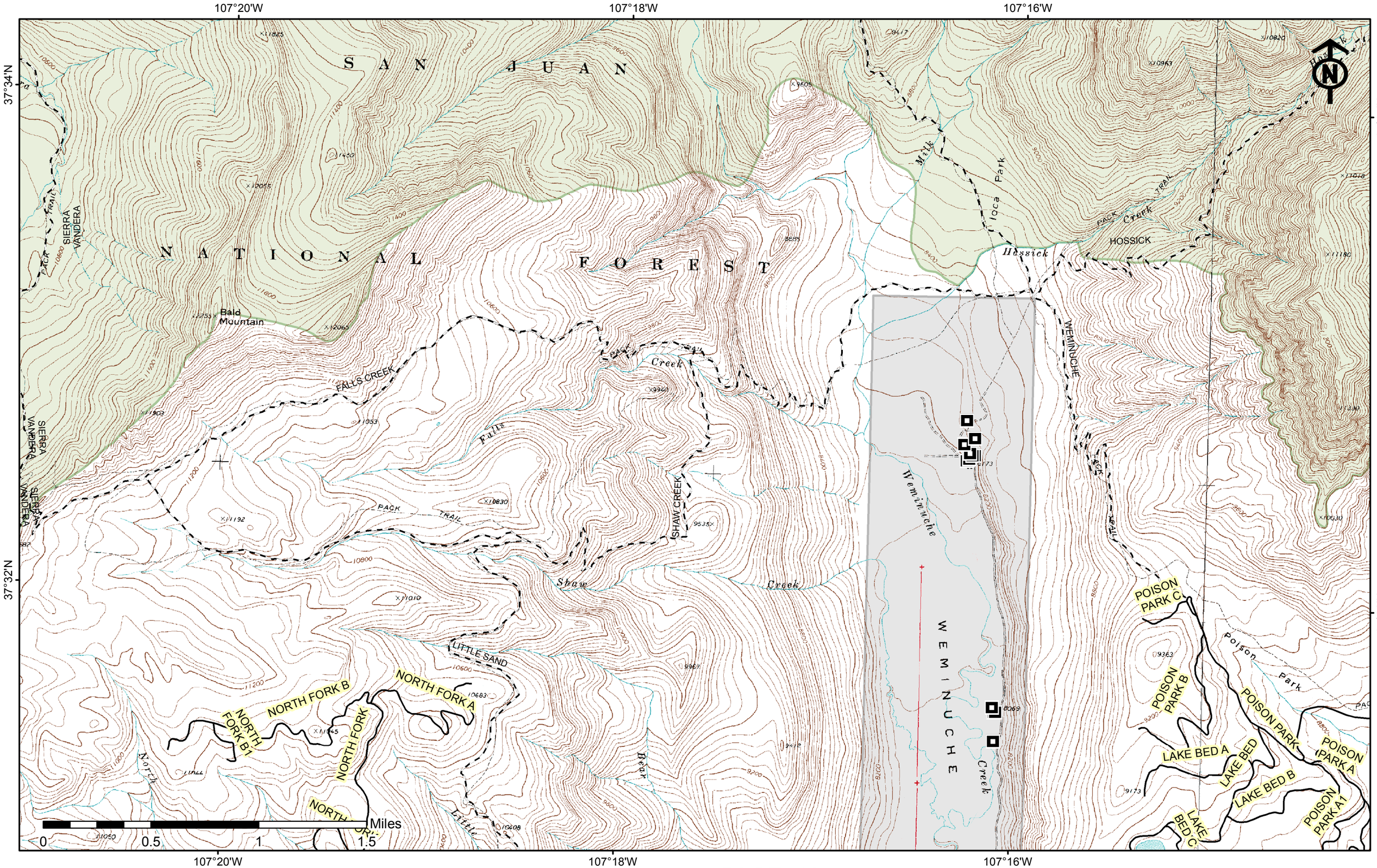
107°20'W
107°18'W
107°16'W
37°34'N
37°32'N
SAN JUAN
NATIONAL FOREST
Bald Mountain
SIERRA VANDERA
PACK TRAIL
FALLS CREEK
Falls Creek
SHAW CREEK
Shaw Creek
LITTLE SAND
NORTH FORK B
NORTH FORK A
NORTH FORK B1
NORTH FORK
Little Bear
Milk Creek
Ioca Park
Hossick
HOSSICK
WEMINUCHE
Weminuche Creek
WEMINUCHE
POISON PARK C
POISON PARK B
POISON PARK
POISON PARK A
POISON PARK A1
LAKE BED A
LAKE BED
LAKE BED B
LAKE BED C
Poison Park
Miles
0
0.5
1
1.5

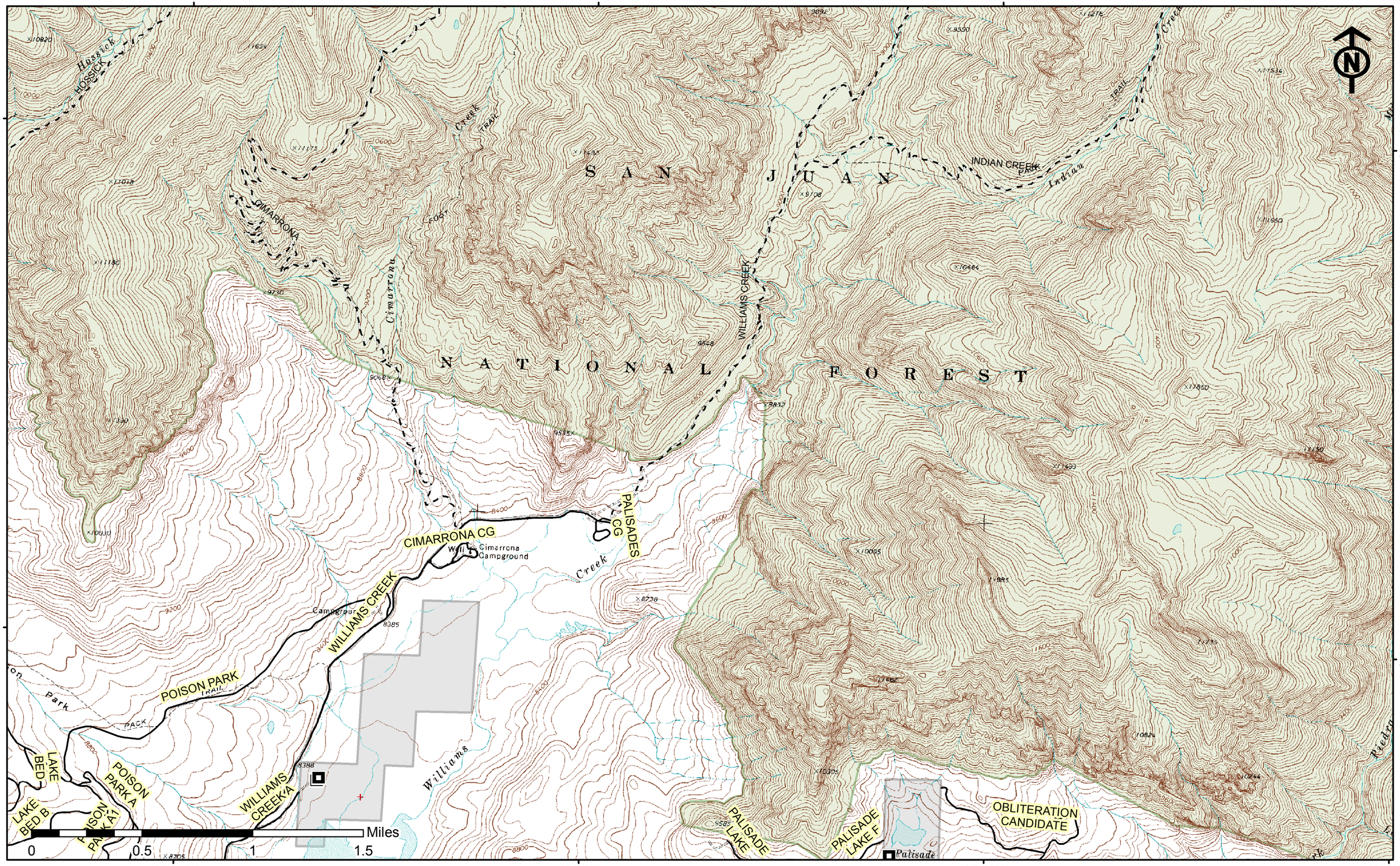

Produced on: 7/5/2013 10:41:24 PM

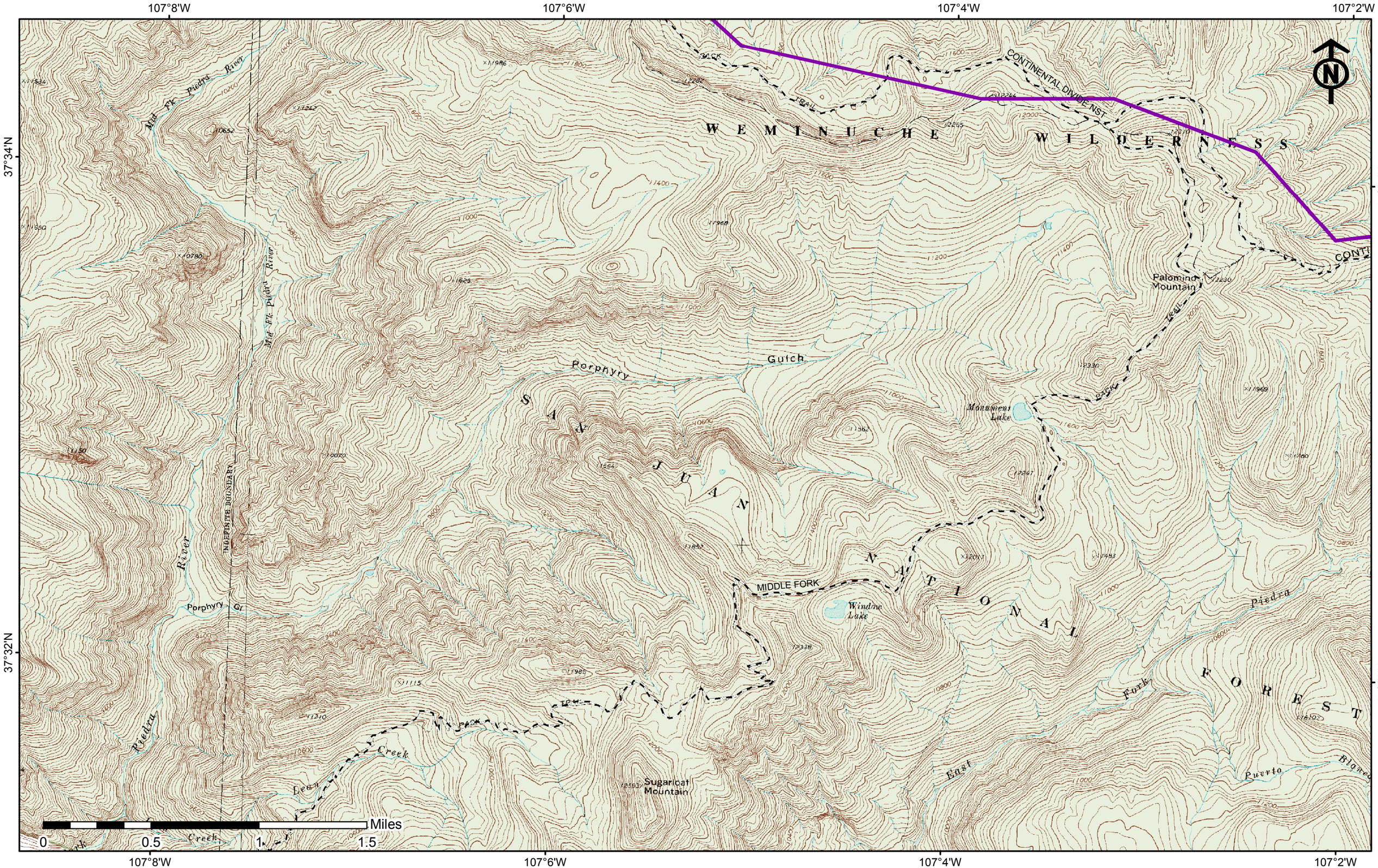
107°8'W
107°6'W
107°4'W
107°2'W
37°34'N
37°32'N
WEMINUCHE WILDERNESS
SAN JUAN NATIONAL FOREST
CONTINENTAL DIVIDE NST
TRAIL
Palomino Mountain
Monument Lake
Window Lake
MIDDLE FORK
Sugarloaf Mountain
Porphyry Gulch
Porphyry Gl
Mid Fk Piedra River
Piedra River
Piedra
East Fork
Puerto
Bianco
Lean Creek
MAPPED SITE BOUNDARY
Miles
0
0.5
1
1.5

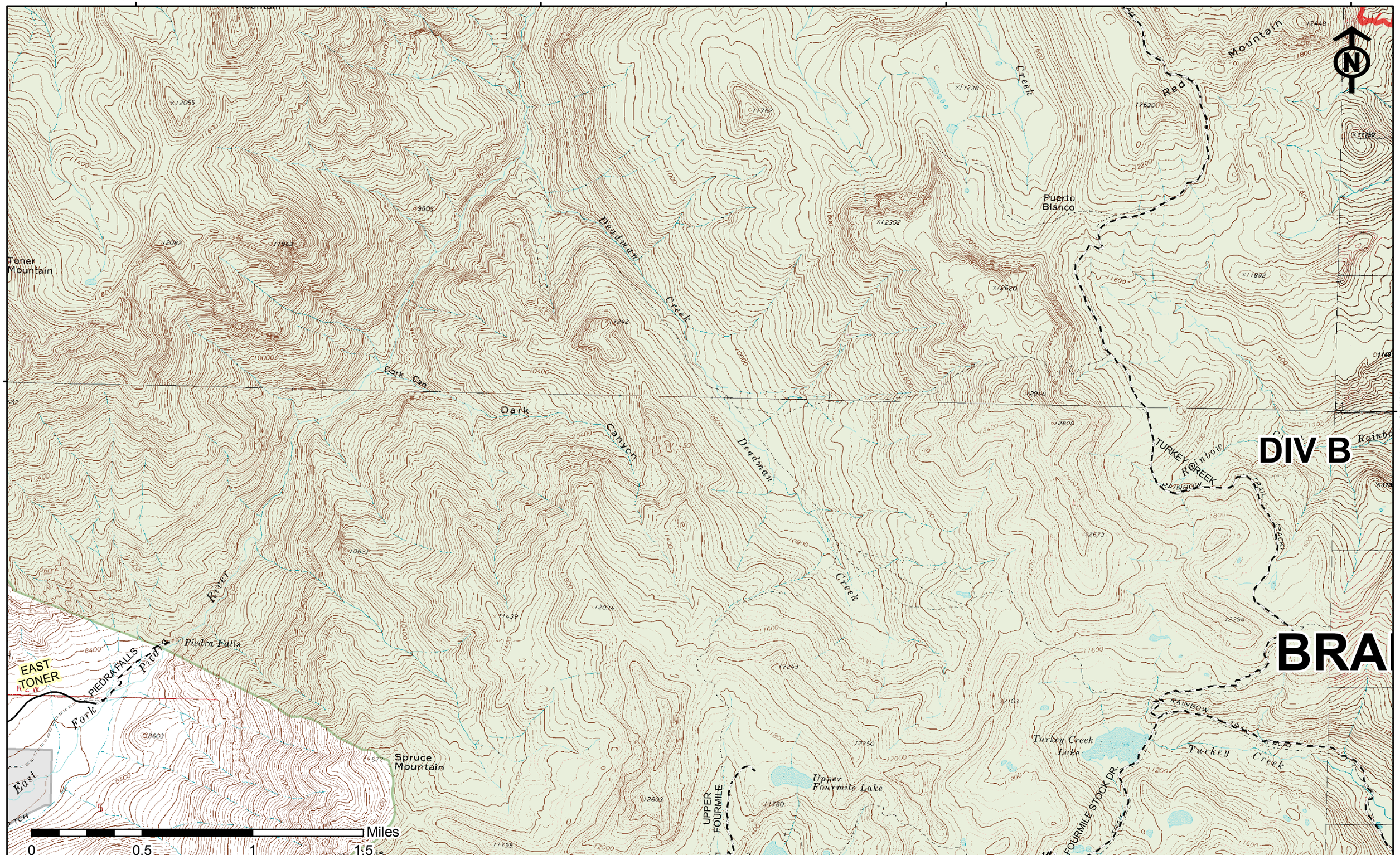
107°6'W
107°4'W
107°2'W
107°0'W
37°30'N
Toner Mountain
Dark Can
Dark
Canyon
Deadman
Creek
Puerto Blanco
Red
Mountain
TURKEY
RAINBOW
Rainbow
DIV B
BRA
River
Piedra Falls
EAST TONER
PIEDRA FALLS
Fork
East
Spruce Mountain
UPPER FOURMILE
Upper Fourmile Lake
Turkey Creek Lake
Turkey Creek
FOURMILE STOCK DR.
Miles
0
0.5
1
1.5

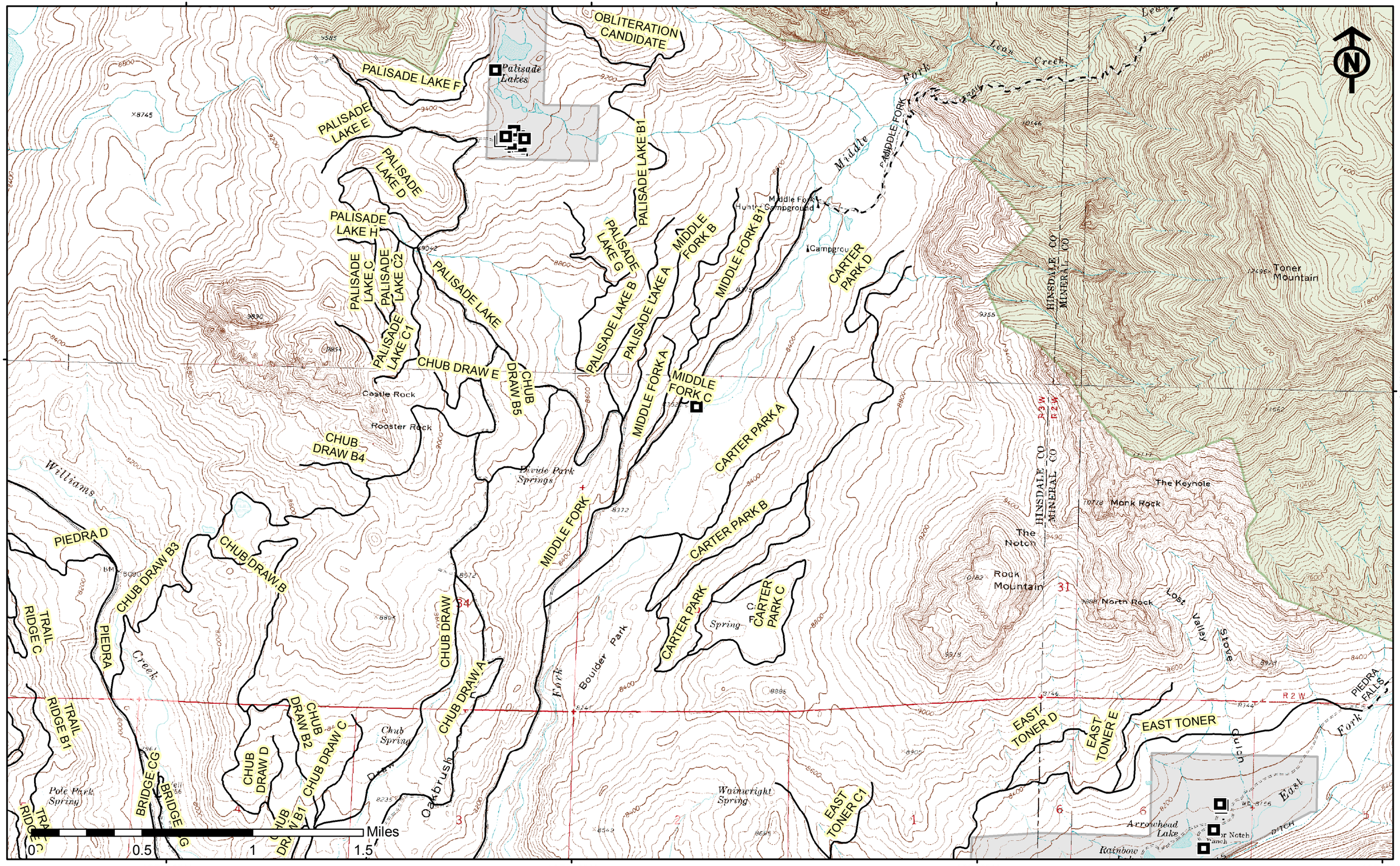

Produced on: 7/5/2013 10:44:55 PM

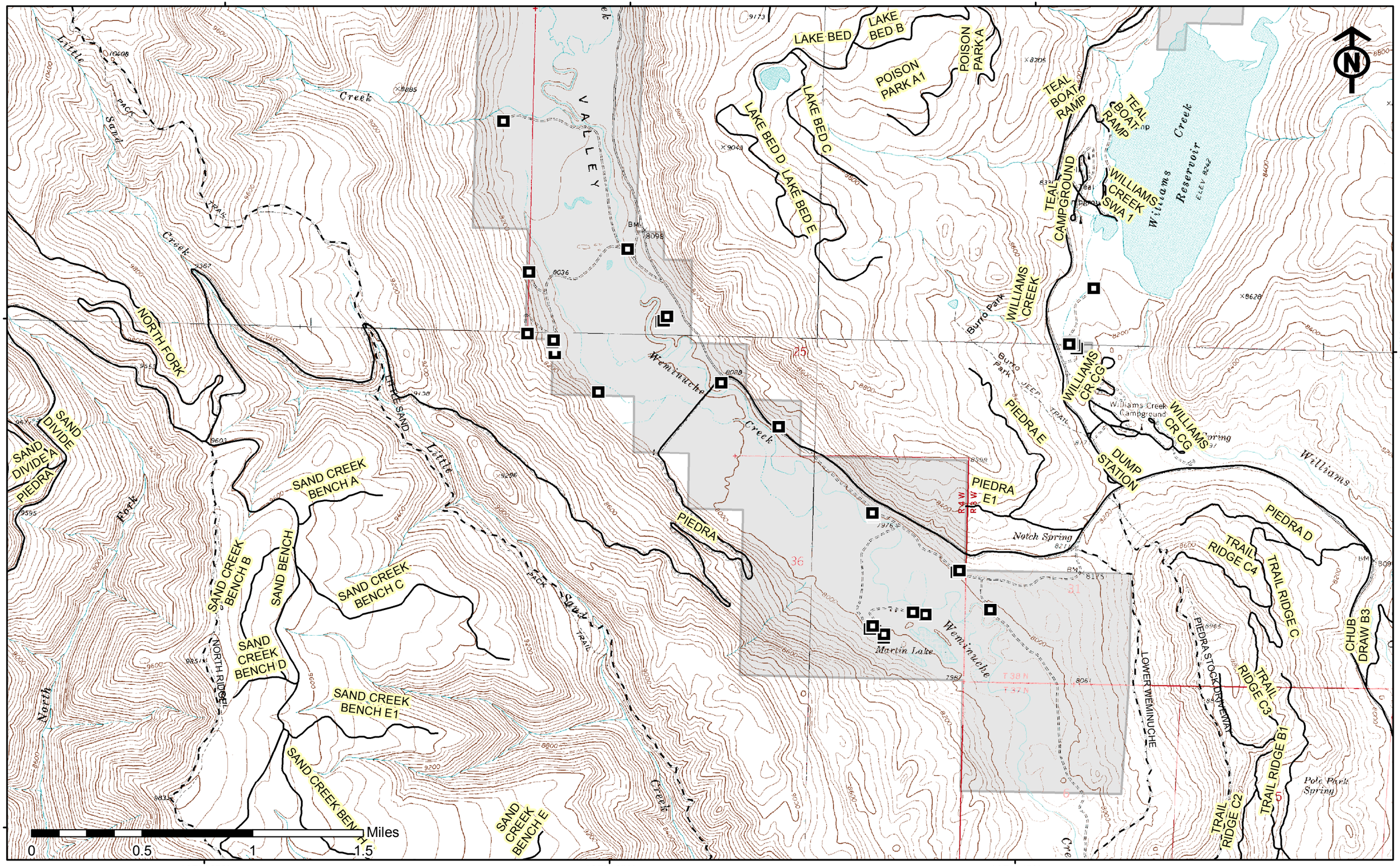

Produced on: 7/5/2013 10:46:04 PM

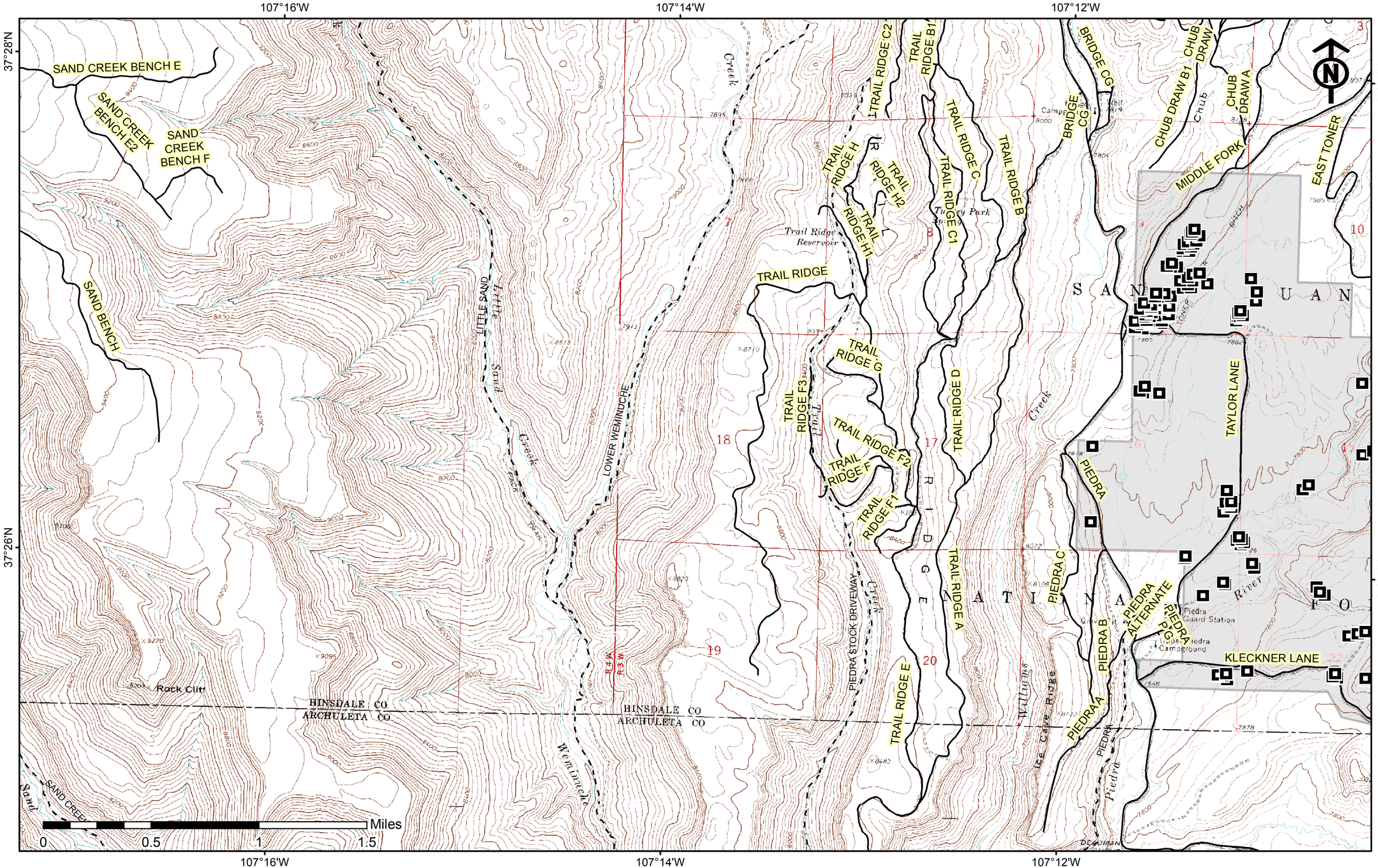
107°16'W
107°14'W
107°12'W
37°28'N
37°26'N
SAND CREEK BENCH E
SAND CREEK BENCH E2
SAND CREEK BENCH F
SAND BENCH
LITTLE SAND
LOWER WEMINUCHE
TRAIL RIDGE
TRAIL RIDGE H
TRAIL RIDGE H2
TRAIL RIDGE H1
TRAIL RIDGE C2
TRAIL RIDGE B1
TRAIL RIDGE C
TRAIL RIDGE C1
TRAIL RIDGE B
TRAIL RIDGE G
TRAIL RIDGE F3
TRAIL RIDGE F2
TRAIL RIDGE F
TRAIL RIDGE F1
TRAIL RIDGE D
TRAIL RIDGE A
TRAIL RIDGE E
BRIDGE CG
CHUB DRAW B1
CHUB DRAW
CHUB DRAW A
MIDDLE FORK
EAST TONER
TAYLOR LANE
PIEDRA
PIEDRA C
PIEDRA ALTERNATE
PIEDRA B
PIEDRA A
KLECKNER LANE
PIEDRA STOCK DRIVEWAY
Trail Ridge Reservoir
Turkey Park
Rock Cliff
HINSDALE CO
ARCHULETA CO
Piedra Guard Station
Upper Piedra Campground
Ice Cave Ridge
Miles
0
0.5
1
1.5

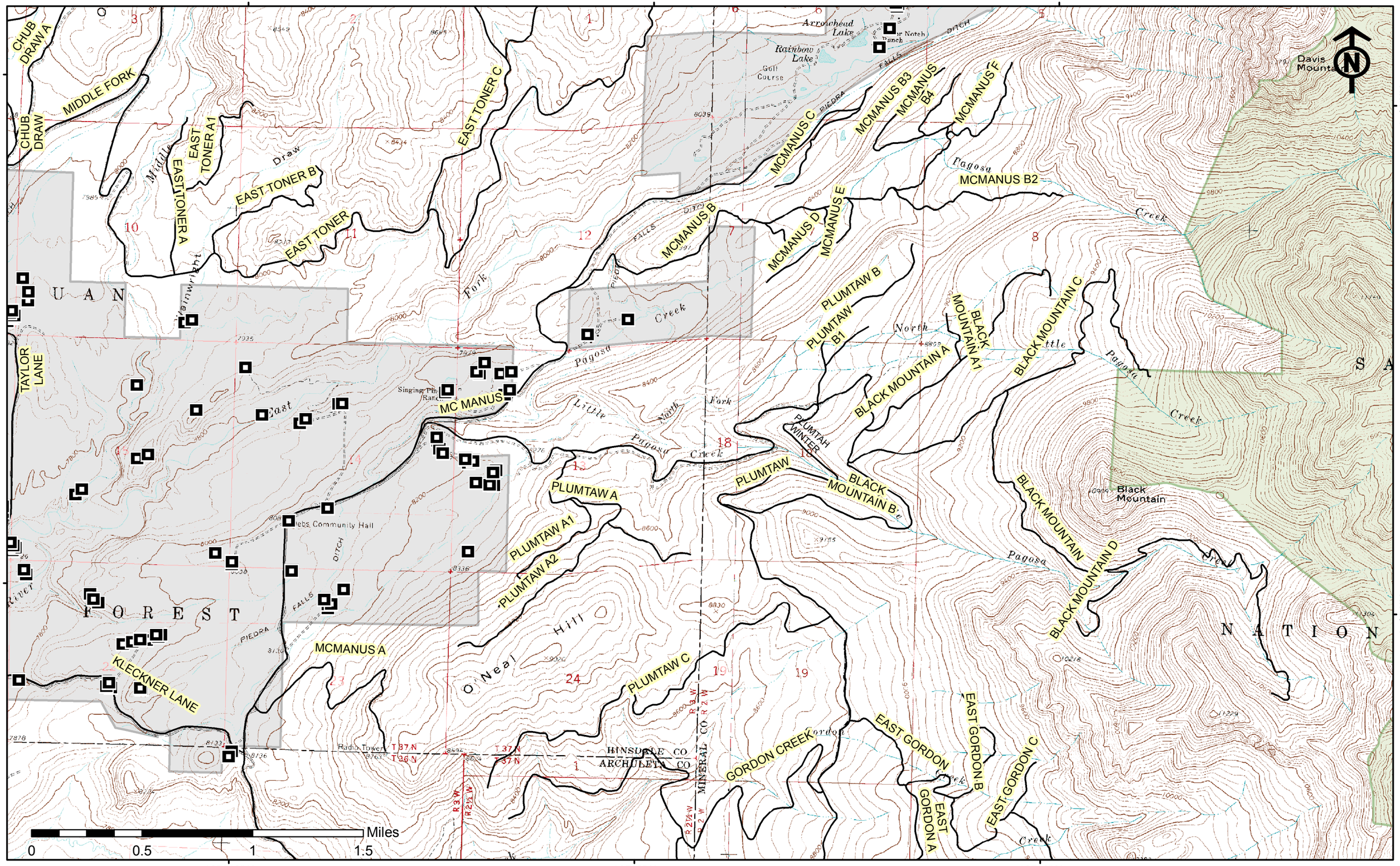

Produced on: 7/5/2013 10:48:22 PM

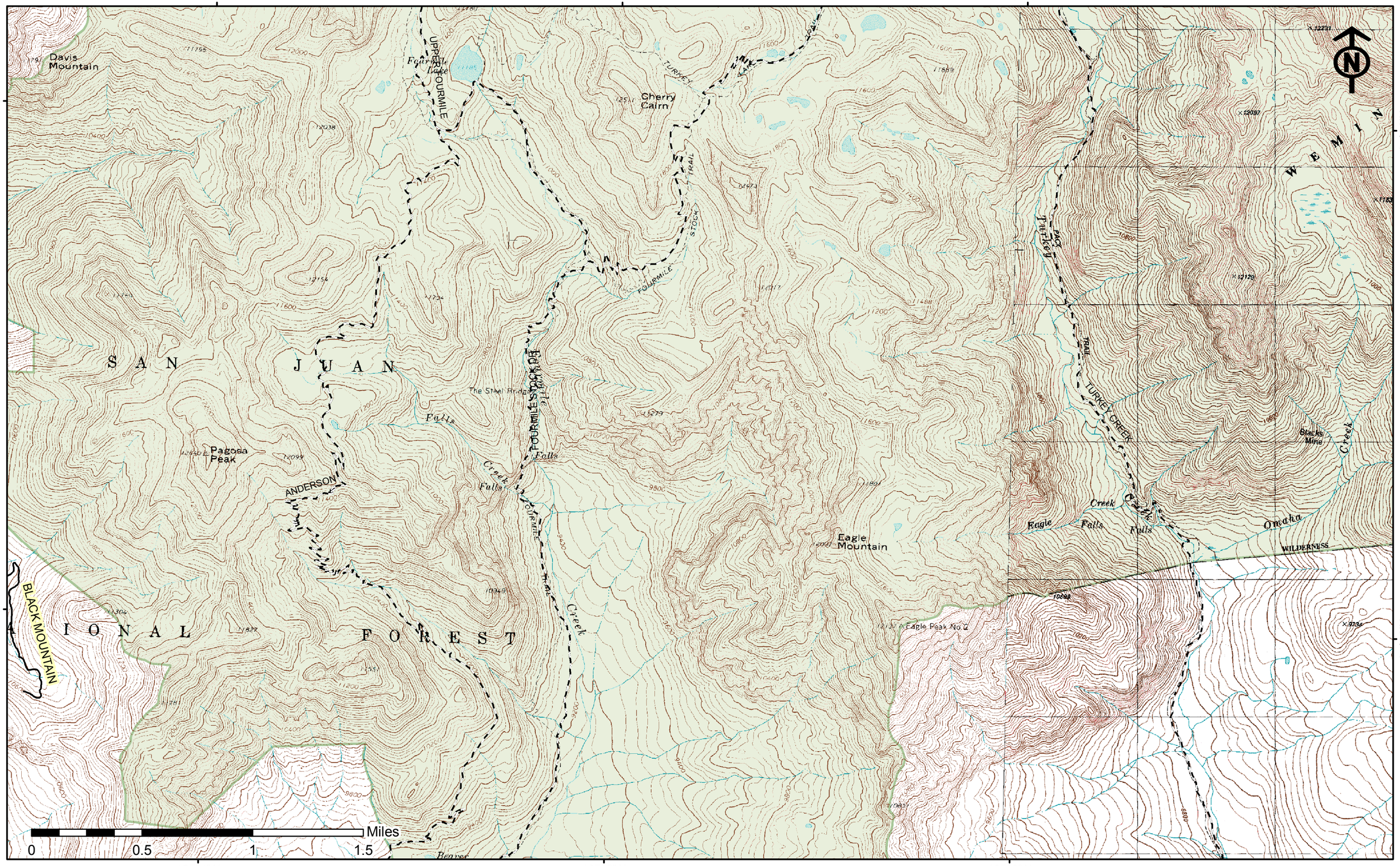
107°4'W
107°2'W
107°0'W
37°28'N
37°26'N
Davis Mountain
Fourmile Lake
UPPER FOURMILE
Cherry Cairn
TURKEY
TRAIL
STOCK
FOURMILE
S A N J U A N
The Steel Ridge
Falls
Creek
Pagosa Peak
ANDERSON
FOURMILE STOCK
Eagle Mountain
Eagle Peak No. 2
Turkey
PACK
TRAIL
TURKEY CREEK
Blacks Mine
Creek
Eagle
Falls
Omaha
WILDERNESS
BLACK MOUNTAIN
I O N A L F O R E S T
Beaver
Miles
0
0.5
1
1.5