West Fork Complex Fire
East Zone
CO SJF-0000285
Supression Repair Map
July 5, 2013
Perimeter as of 7/4/13 at 0006 hrs
87,600 acres

Legend

- Camp
- Drop Point
- Fire Origin
- Helispot
- Mobile Weather Unit
- Retardant/Mud Pit
- Repeater
- Safety Zone
- Water Source
- HIGHWAYS
- Road

Supression Repair

- Chipping
- Dozer
- Handline
- Road
- Repair Complete
- Hazard Tree
- FirePolygon
- Private

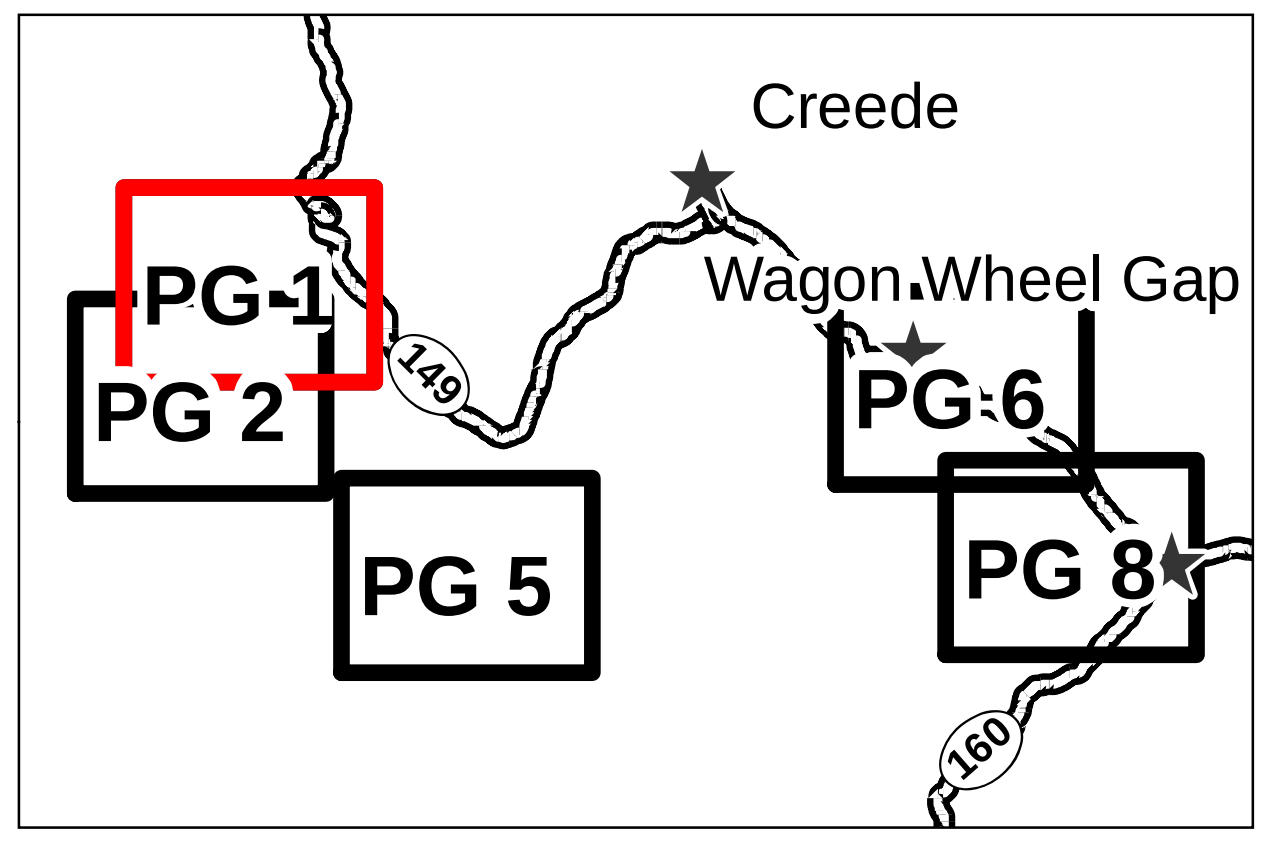

N

0 0.3 0.6 1.2 Miles

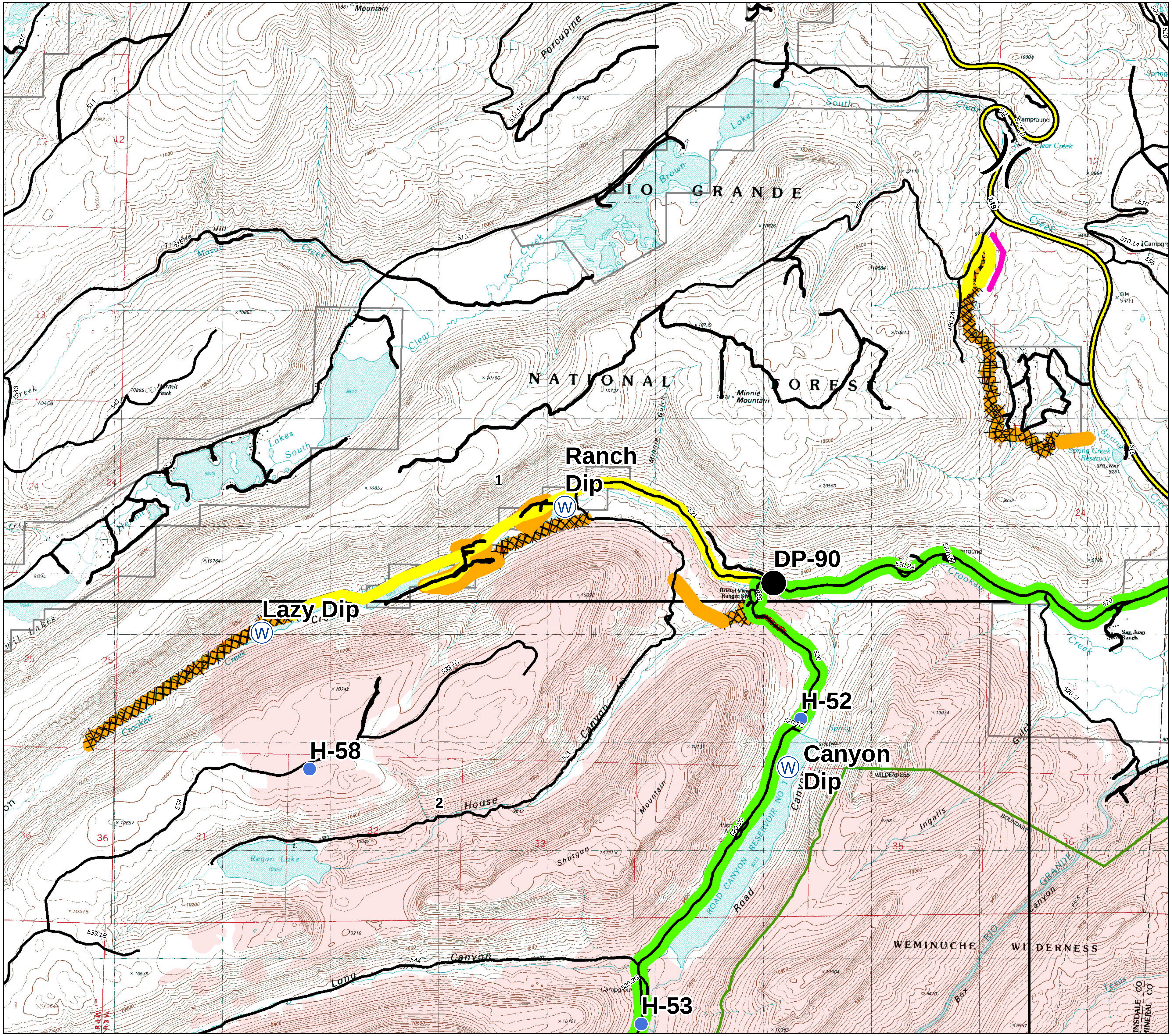

West Fork Complex Fire
East Zone
CO SJF-0000285
Supression Repair Map
July 5, 2013
Perimeter as of 7/4/13 at 0006 hrs
87,600 acres

Legend

- Camp
- Drop Point
- Fire Origin
- Helispot
- Mobile Weather Unit
- Retardant/Mud Pit
- Repeater
- Safety Zone
- Water Source
- HIGHWAYS
- Road

Supression Repair

- Chipping
- Dozer
- Handline
- Road
- Repair Complete
- Hazard Tree
- FirePolygon
- Private

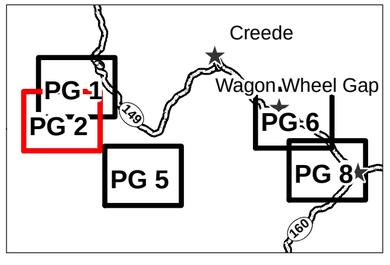

N

0 0.3 0.6 1.2 Miles

H-52
Canyon Dip
H-58
H-56
H-53
DP-80
DP-78
DP-76
H-54
DP-74
Grande Dip
Stage Station Flat
Regan Lake
Road Canyon Reservoir No 2
RIO GRANDE

West Fork Complex Fire
East Zone
CO SJF-0000285
Supression Repair Map
July 5, 2013
Perimeter as of 7/4/13 at 0006 hrs
87,600 acres

Legend

- Camp
- Drop Point
- Fire Origin
- Helispot
- Mobile Weather Unit
- Retardant/Mud Pit
- Repeater
- Safety Zone
- Water Source
- HIGHWAYS
- Road

Supression Repair

- Chipping
- Dozer
- Handline
- Road
- Repair Complete
- Hazard Tree
- FirePolygon
- Private

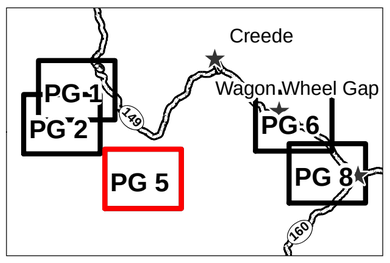

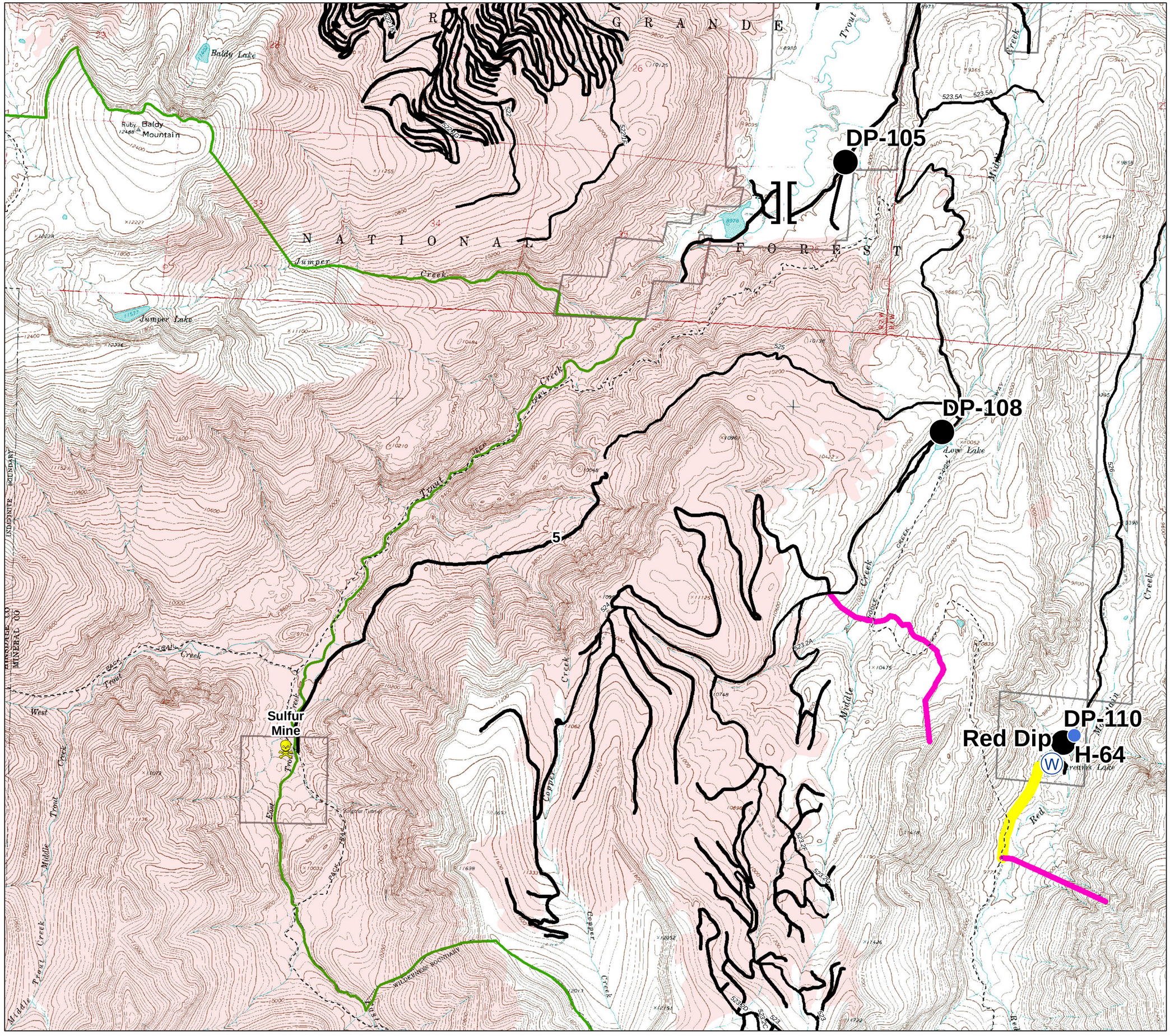

0 0.3 0.6 1.2 Miles

West Fork Complex Fire
East Zone
CO SJF-0000285
Supression Repair Map
July 5, 2013
Perimeter as of 7/4/13 at 0006 hrs
87,600 acres

Legend

- Camp
- Drop Point
- Fire Origin
- Helispot
- Mobile Weather Unit
- Retardant/Mud Pit
- Repeater
- Safety Zone
- Water Source
- HIGHWAYS
- Road

Supression Repair

- Chipping
- Dozer
- Handline
- Road
- Repair Complete
- Hazard Tree
- FirePolygon
- Private

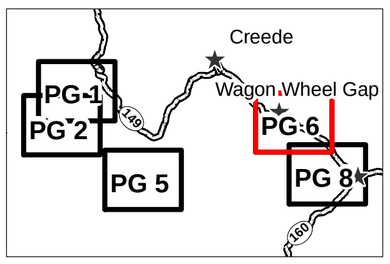

N

0 0.3 0.6 1.2 Miles

Blue Park RAWS

Blue Creek Lodge

Spiker

Wagon Wheel Gap

DP-20

DP-21

DP-22

DP-25

DP-26

H-60

H-57

H-59

6

8

West Fork Complex Fire
East Zone
CO SJF-0000285
Supression Repair Map
July 5, 2013
Perimeter as of 7/4/13 at 0006 hrs
87,600 acres

Legend

- Camp
- Drop Point
- Fire Origin
- Helispot
- Mobile Weather Unit
- Retardant/Mud Pit
- Repeater
- Safety Zone
- Water Source
- HIGHWAYS
- Road

Supression Repair

- Chipping
- Dozer
- Handline
- Road
- Repair Complete
- Hazard Tree
- FirePolygon
- Private

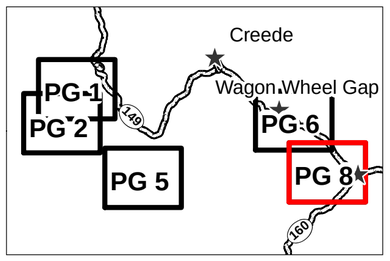

N

0 0.3 0.6 1.2 Miles

DP-27
Hydro 1
Hydro 3
Fill Station
Hydro 4
Hydro 2
Water Shed
DP-28
H-50
Elk Retardant Dip
DP-29
H-49
DP-30
Esconida Hydrant