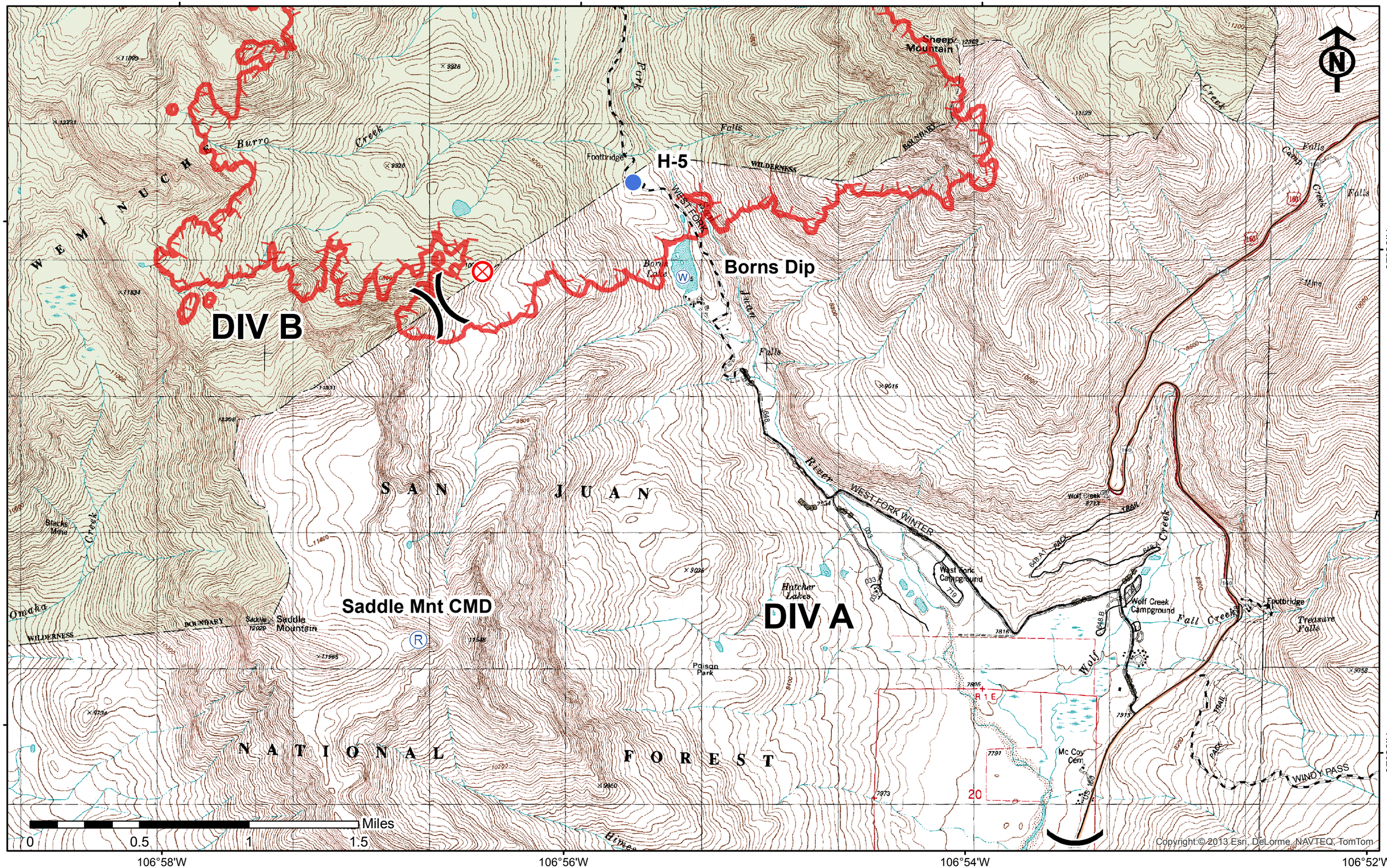

Produced on: 7/4/2013 6:41:29 PM

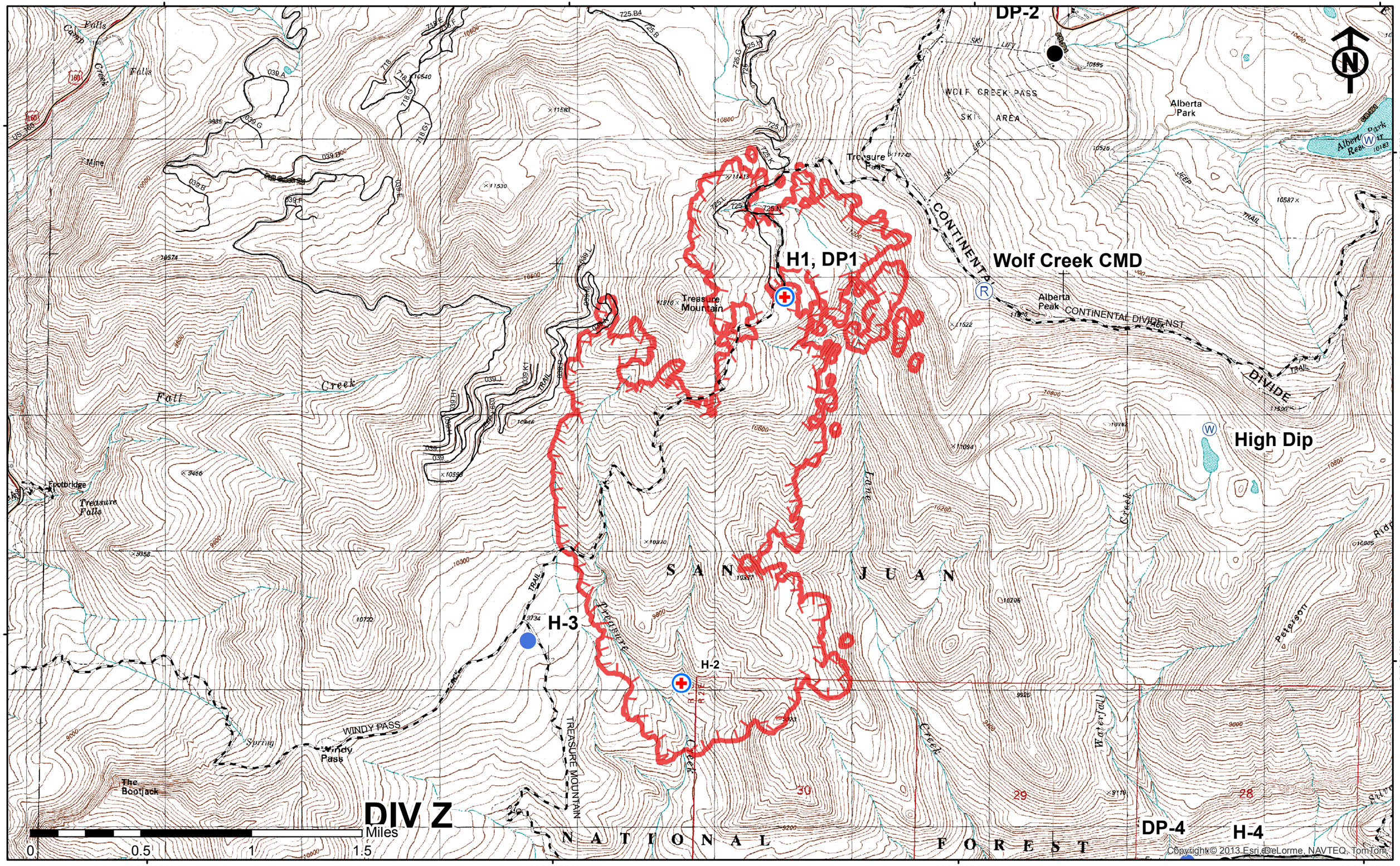

Produced on: 7/4/2013 6:43:00 PM

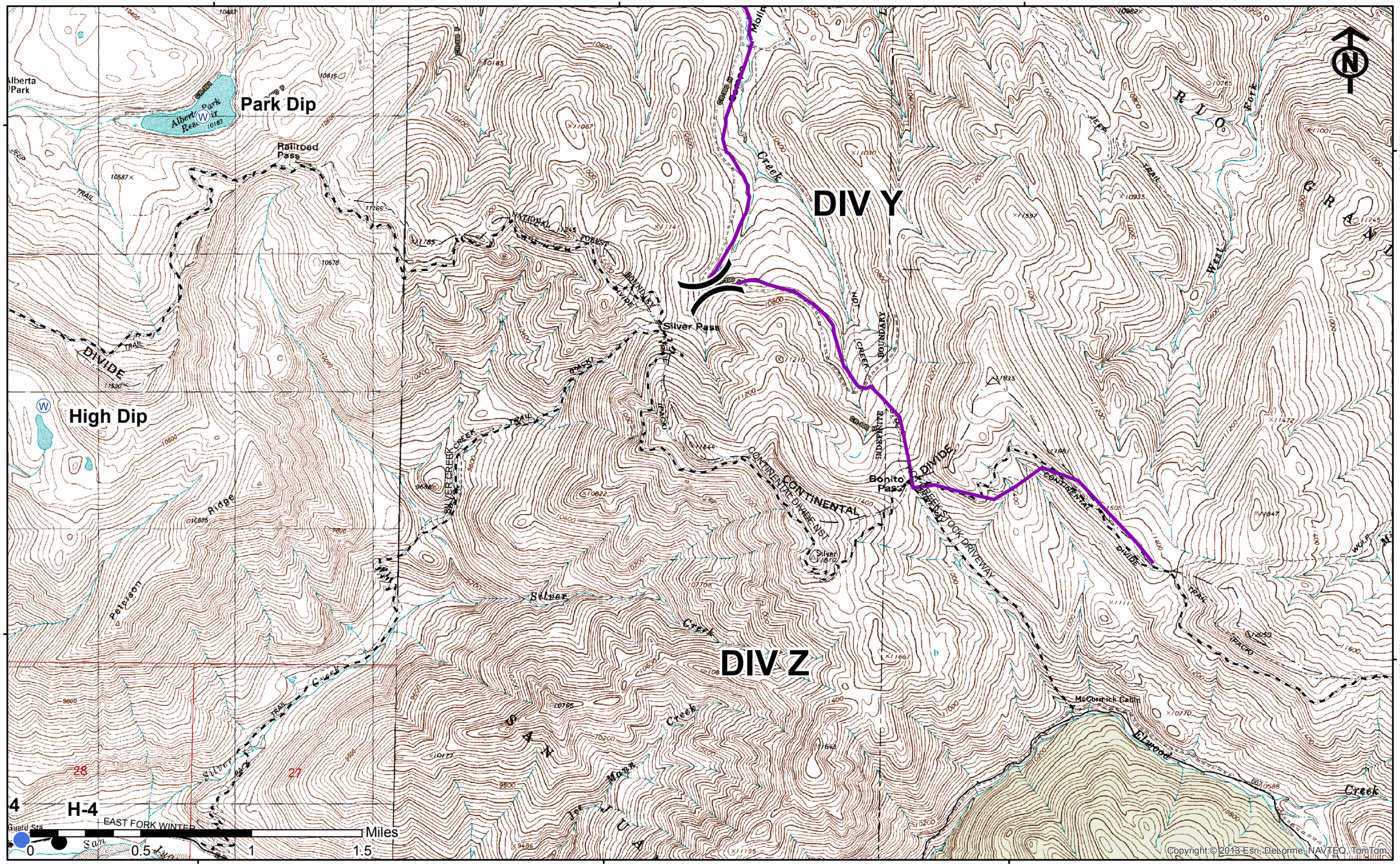

Produced on: 7/4/2013 6:44:44 PM

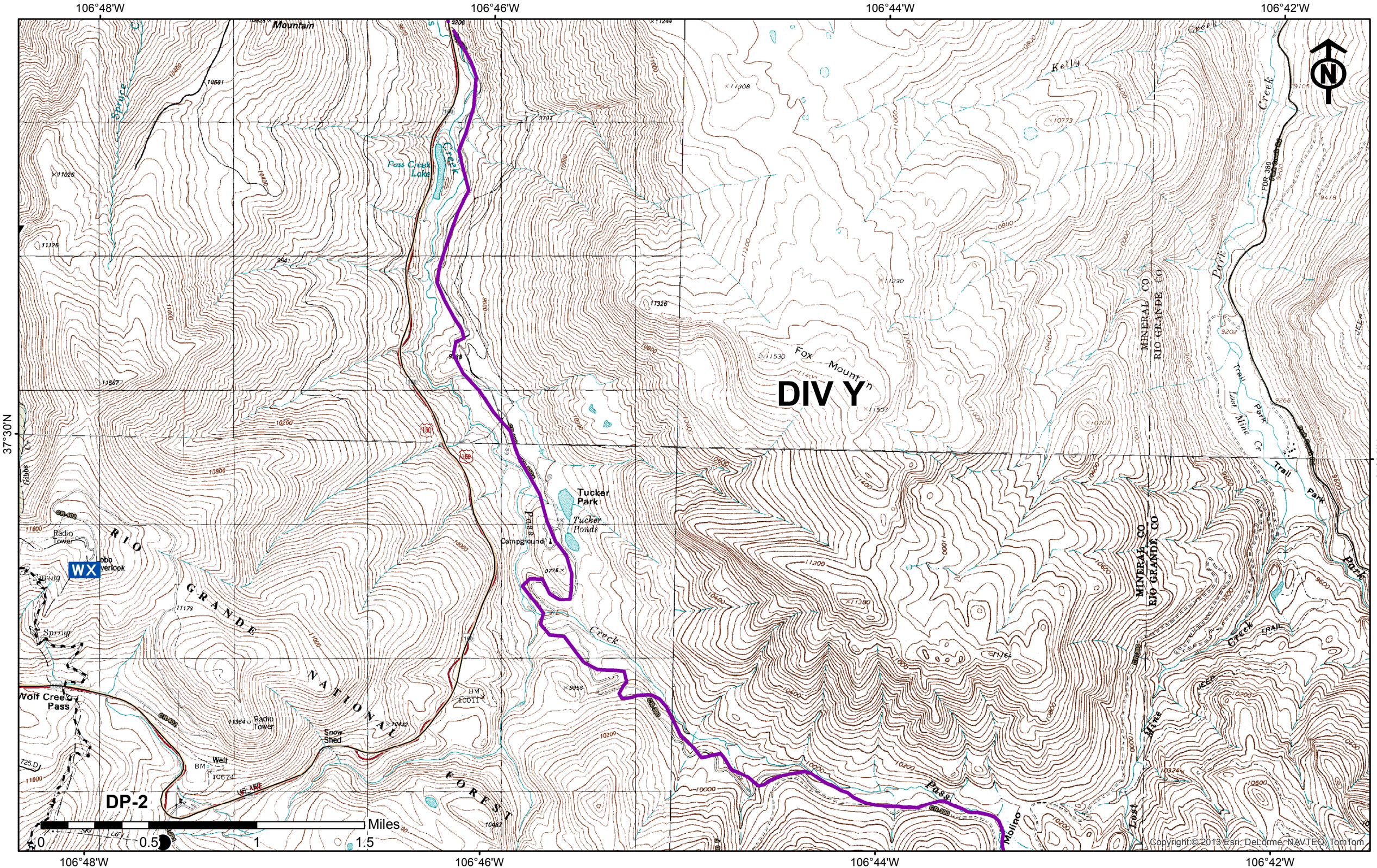

Produced on: 7/4/2013 6:46:35 PM

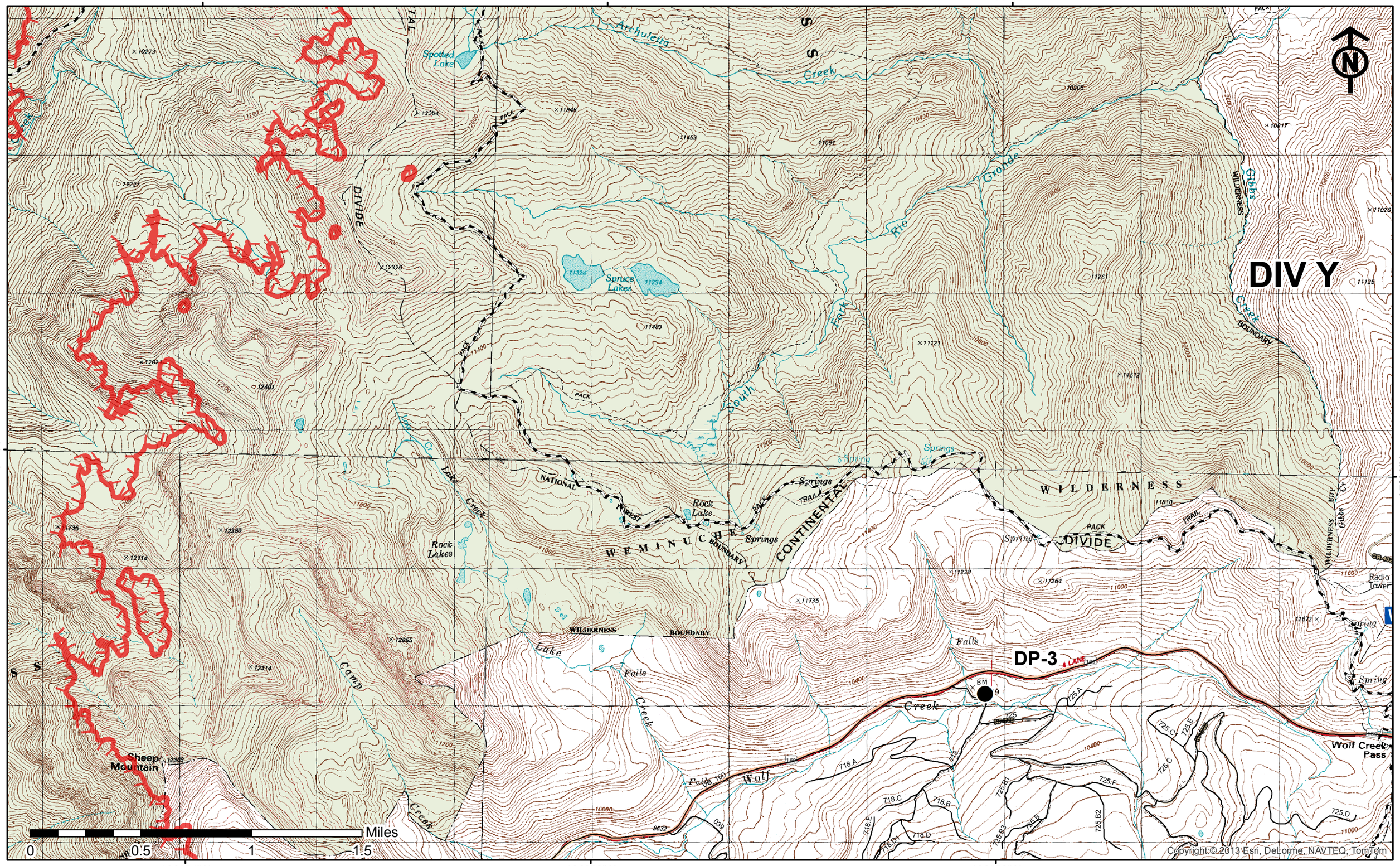
106°54'W
106°52'W
106°50'W
37°30'N
DIV Y
DP-3
Wolf Creek Pass
Sheep Mountain
Spotted Lake
Spruce Lakes
Rock Lakes
Rock Lake
Archuleta Creek
South Fork Rio Grande
Lake Creek
Camp Creek
Wolf Creek
Falls
Gibbs Creek
DIVIDE
CONTINENTAL
WEMINUCHE
WILDERNESS
BOUNDARY
NATIONAL FOREST
PACK TRAIL
Springs
Radio Tower
4 LANE
Miles
0
0.5
1
1.5
Copyright:© 2013 Esri, DeLorme, NAVTEQ, TomTom

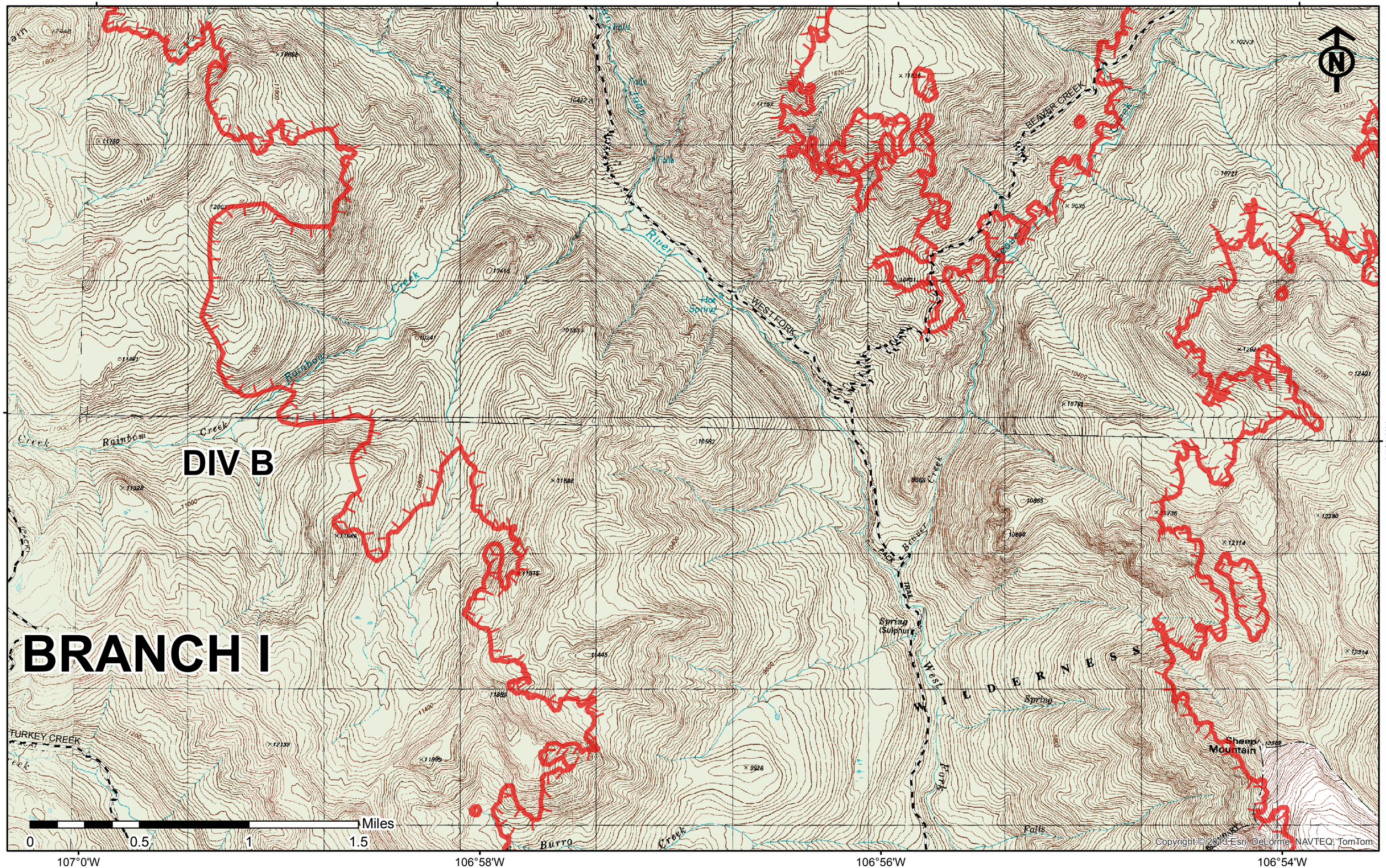

Produced on: 7/4/2013 6:49:53 PM

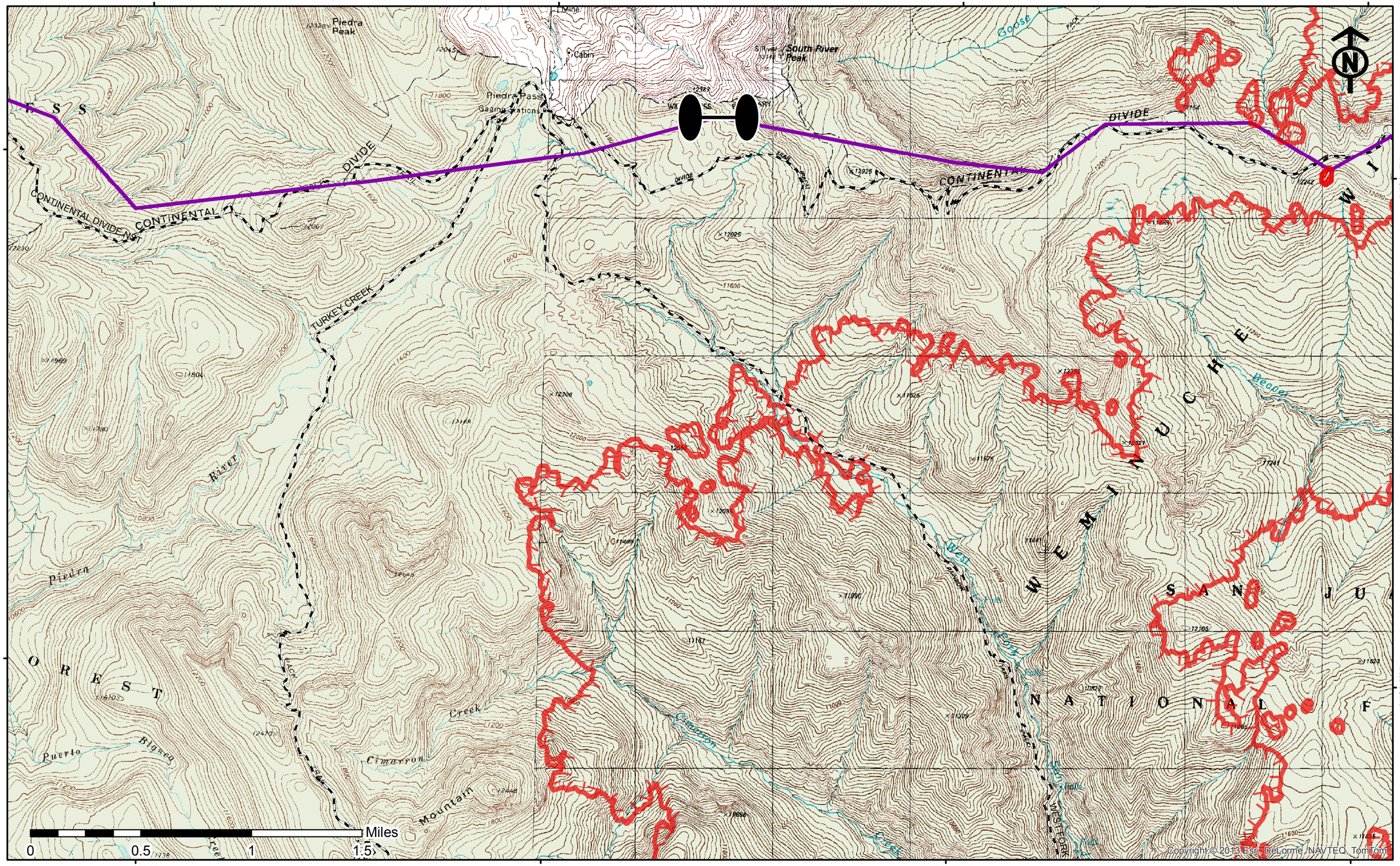

Produced on: 7/4/2013 6:51:04 PM

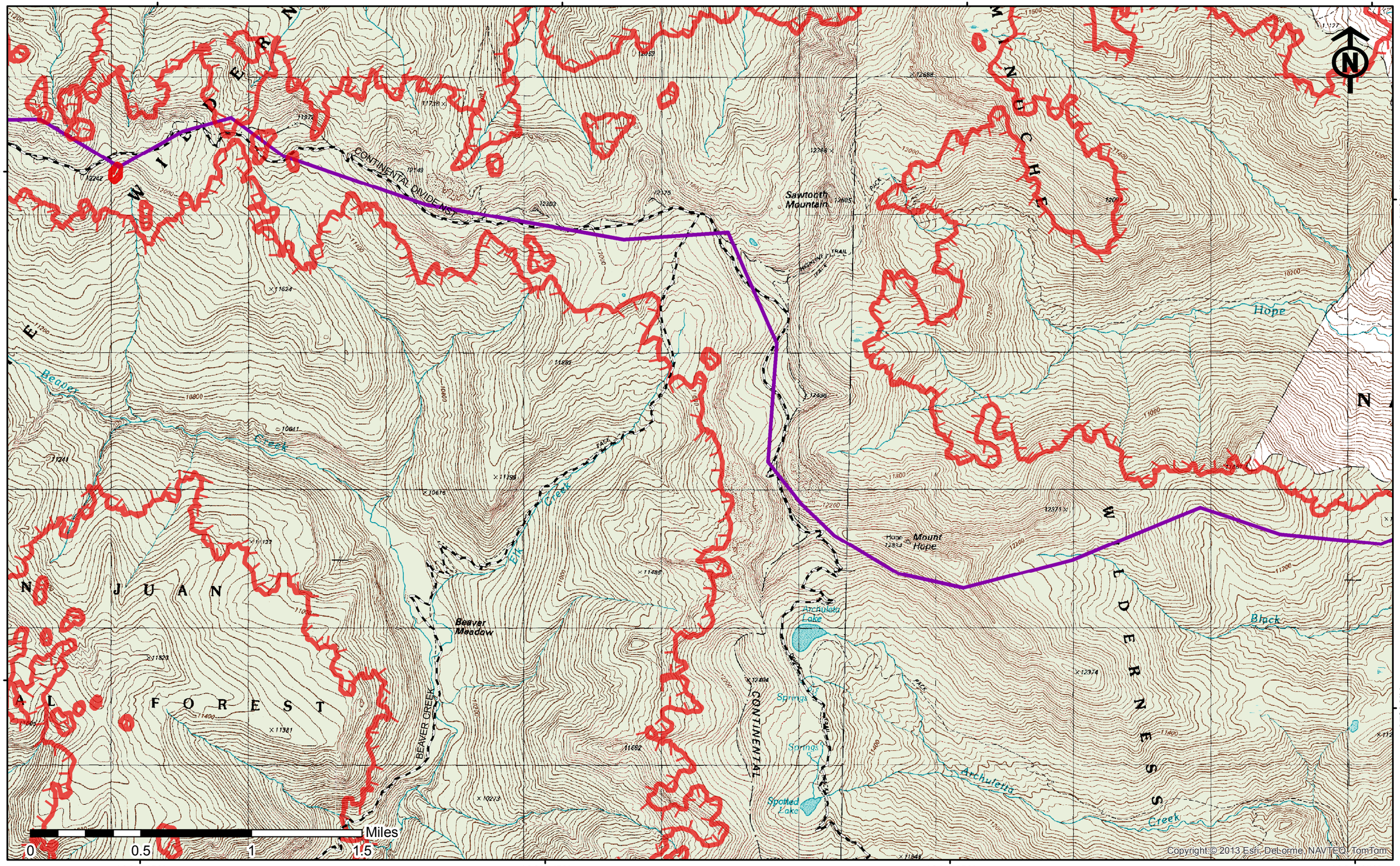
106°56'W
106°54'W
106°52'W
106°50'W
37°34'N
37°32'N
N
CONTINENTAL DIVIDE NST
Sawtooth Mountain
Hope
Mount Hope
Beaver Creek
Elk Creek
Beaver Meadow
BEAVER CREEK
Archuleta Lake
Springs
Spotted Lake
Archuleta Creek
Black
CONTINENTAL
PACK
HIGHLINE TRAIL
WILDERNESS
NUCHES
SAN JUAN NATIONAL FOREST
Miles
0
0.5
1
1.5
Copyright © 2013 Esri, DeLorme, NAVTEQ, TomTom

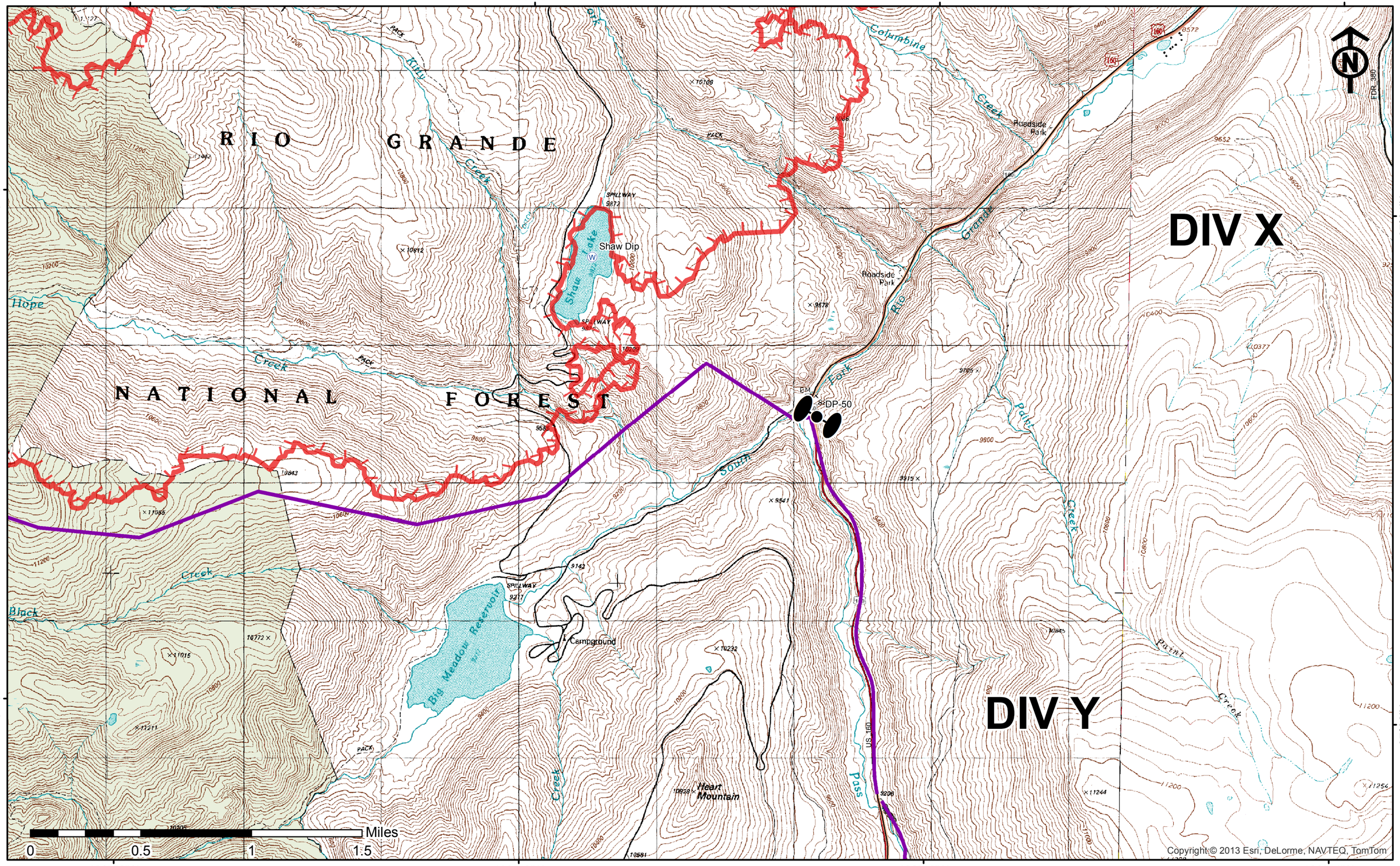

Produced on: 7/4/2013 6:53:34 PM

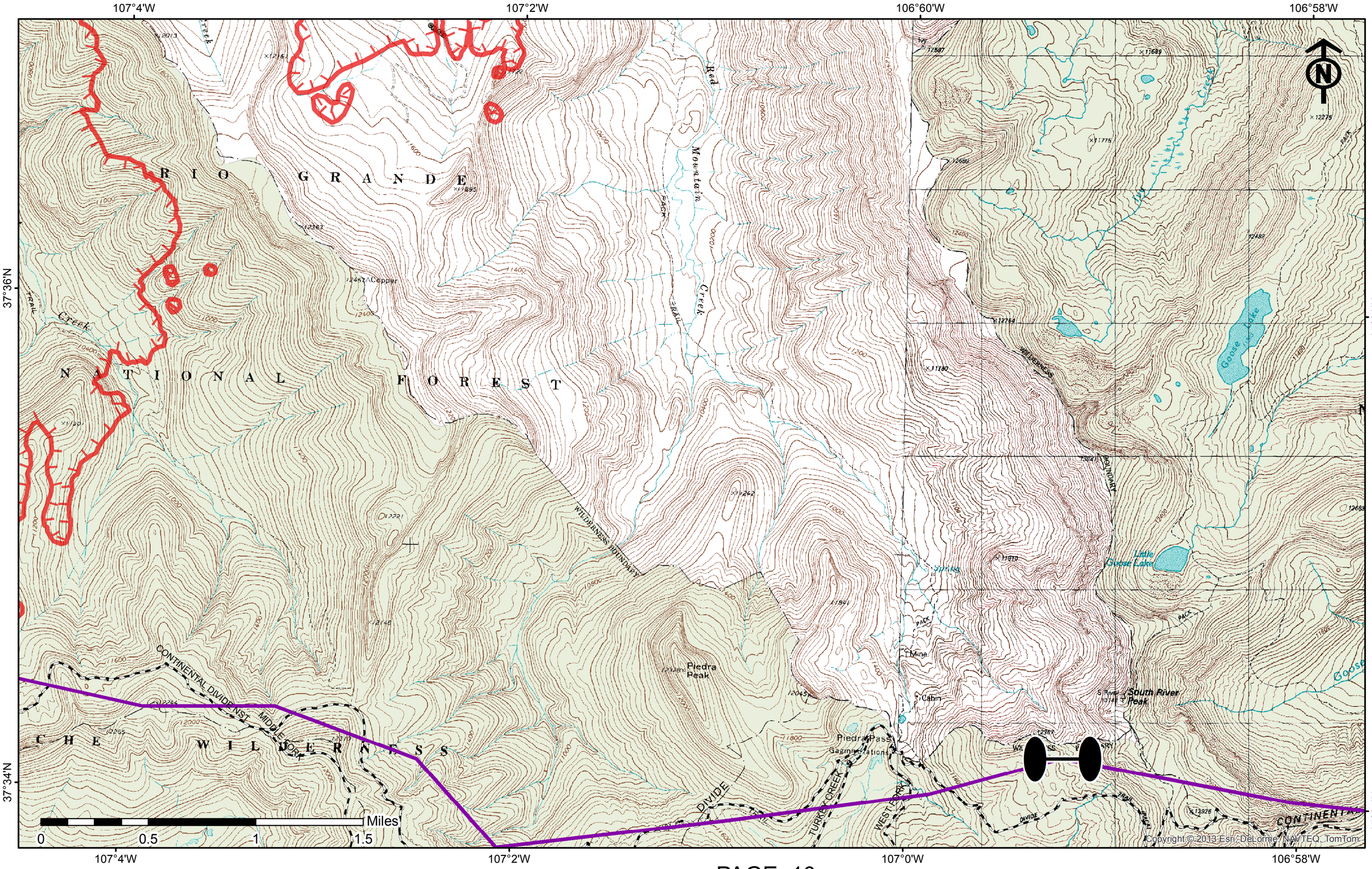

Produced on: 7/4/2013 6:54:55 PM

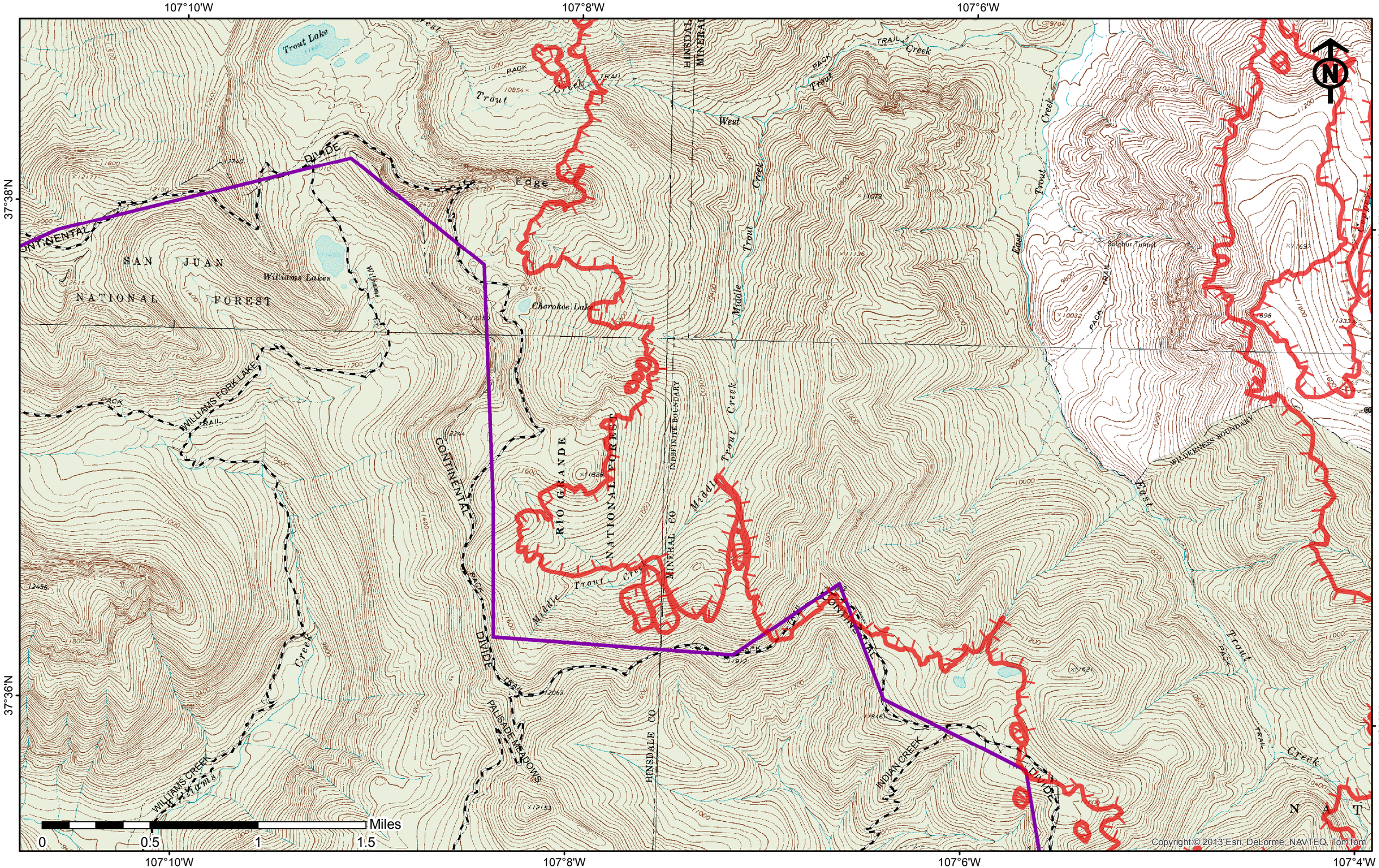

Produced on: 7/4/2013 6:56:23 PM

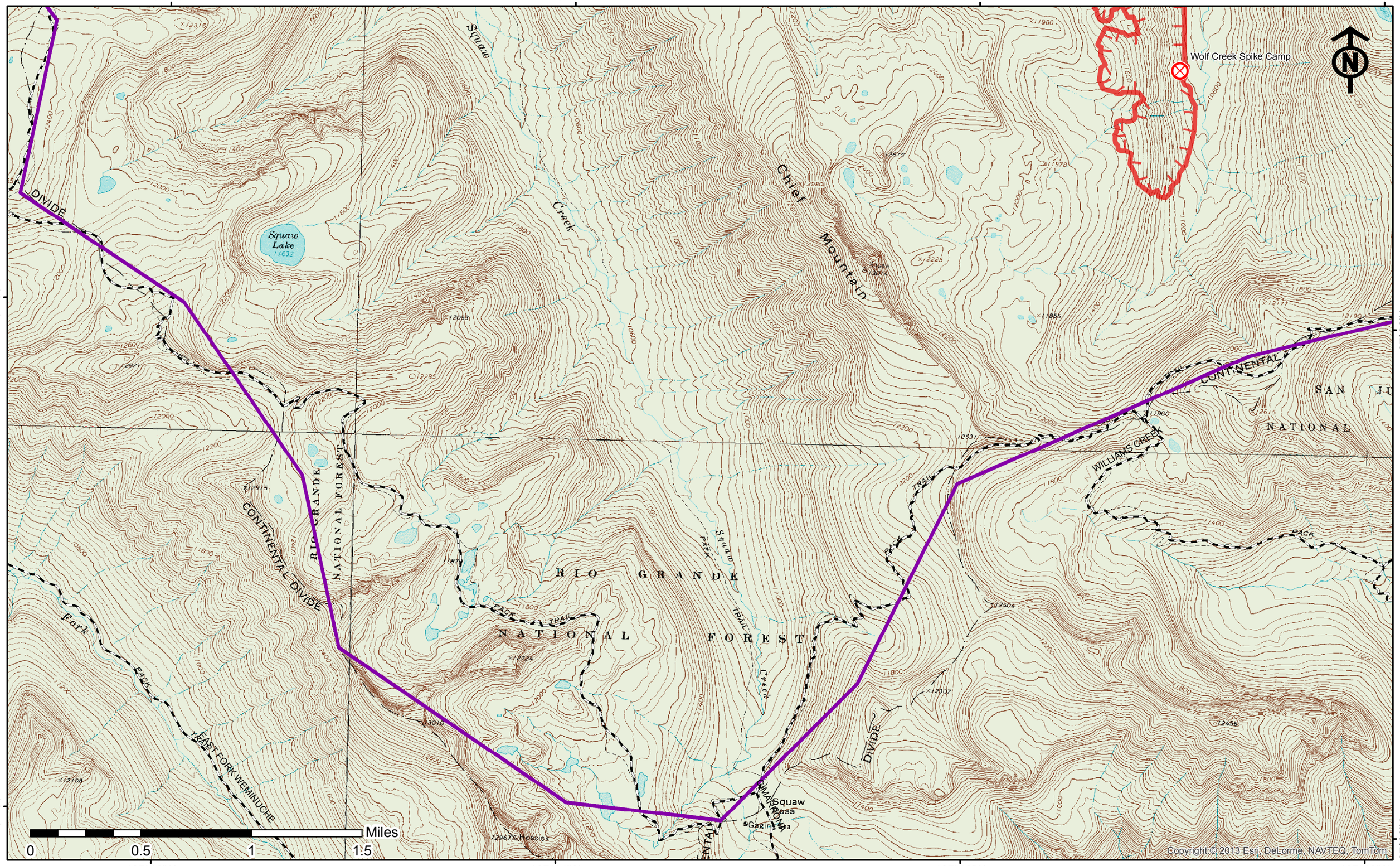

Produced on: 7/4/2013 6:57:51 PM

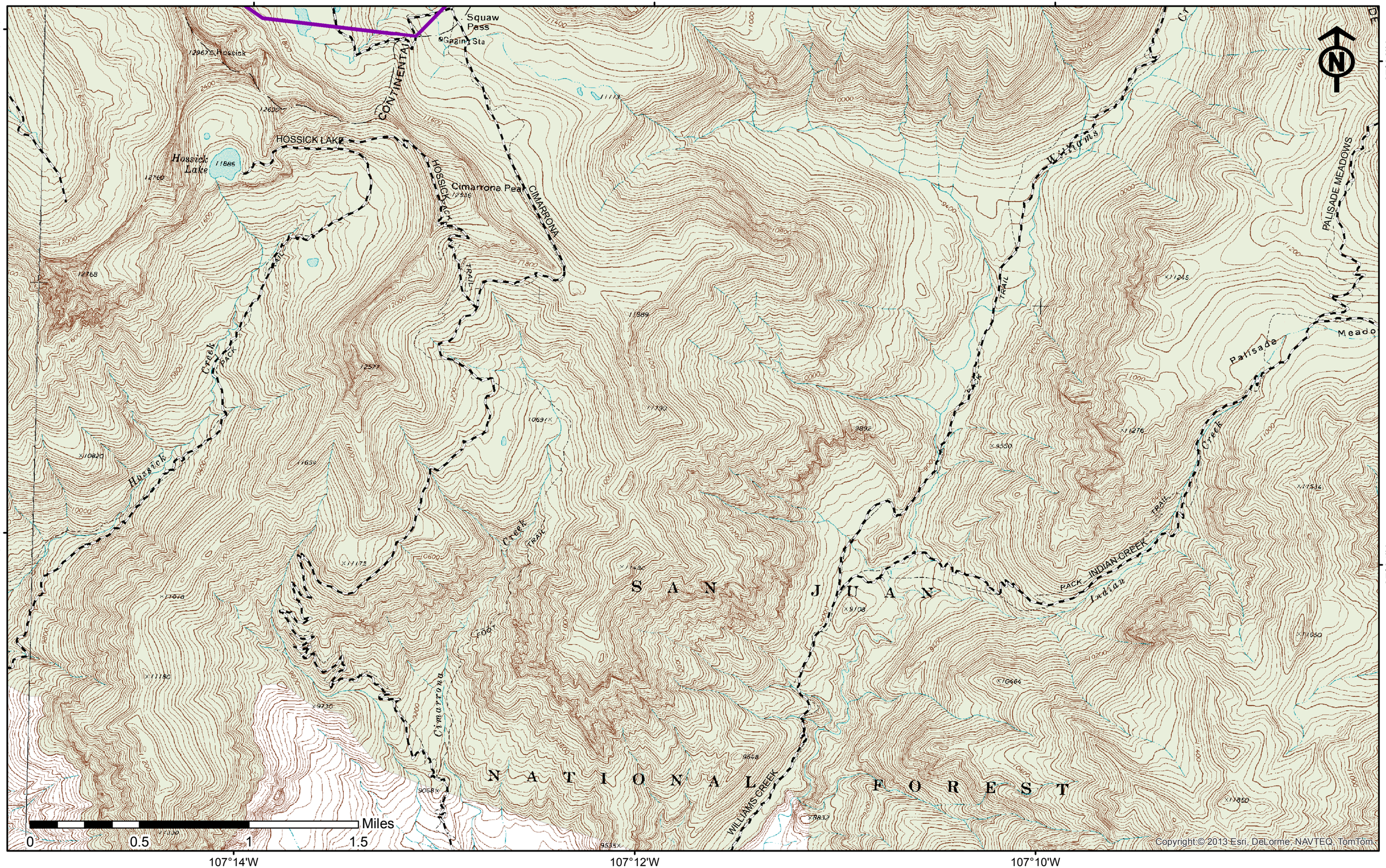
107°14'W
107°12'W
107°10'W
37°36'N
37°34'N
Squaw Pass
Gaging Sta
CONTINENTAL
HOSSICK LAKE
Hossick Lake
Hossick
Cimarrona Peak
CIMARRONA
HOSSICK
TRAIL
PACK
Creek
Hossick
Cimarrona
Creek
TRAIL
S A N J U A N
N A T I O N A L F O R E S T
WILLIAMS CREEK
PACK
INDIAN CREEK
TRAIL
Indian
Williams
TRAIL
PALISADE MEADOWS
Palisade
Meado
Creek
Miles
0
0.5
1
1.5
Copyright © 2013 Esri, DeLorme, NAVTEQ, TomTom

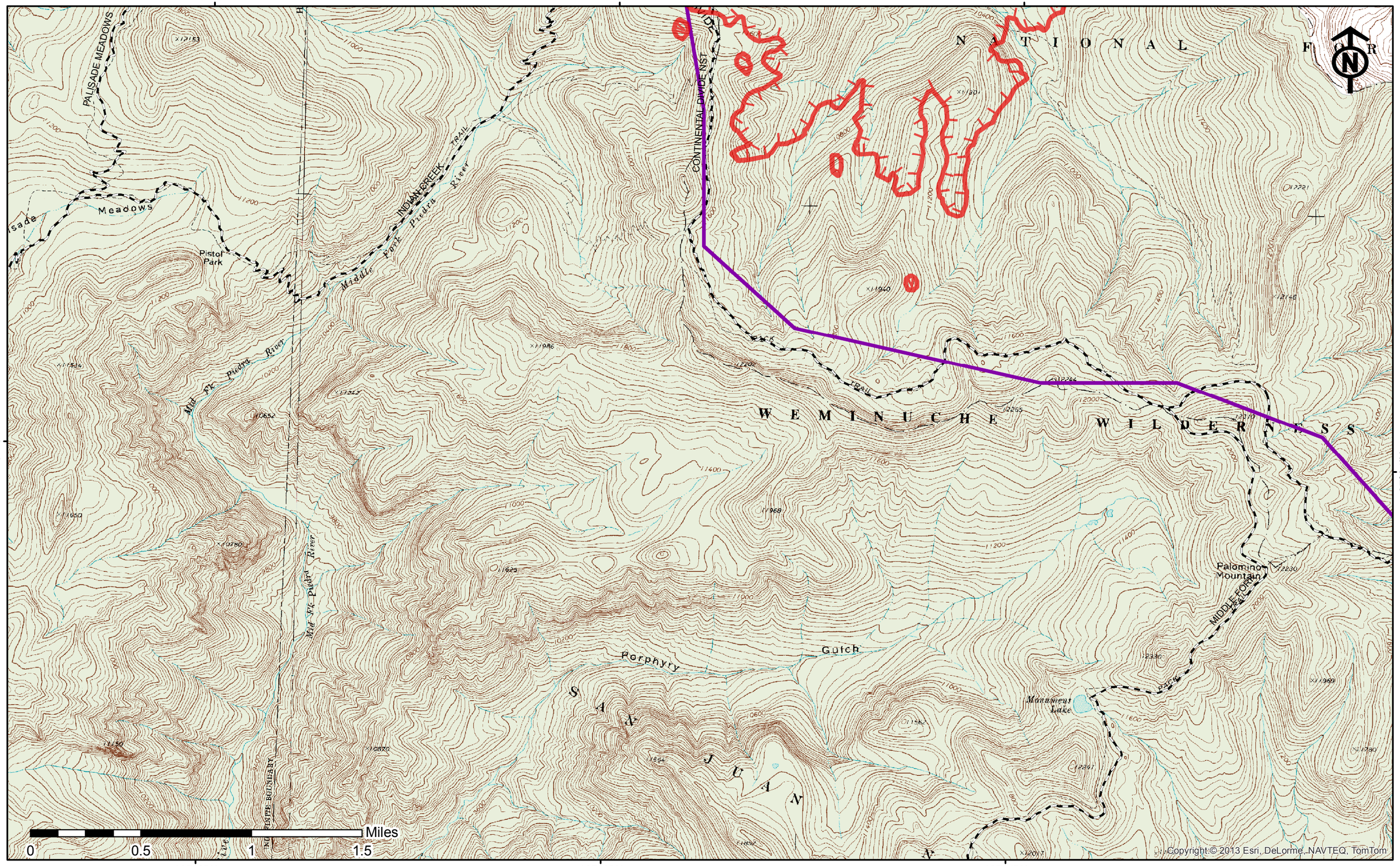
107°8'W
107°6'W
107°4'W
37°34'N
PALISADE MEADOWS
Meadows
Pistol Park
INDIAN CREEK TRAIL
Middle Fork Piedra River
Mid Fk Piedra River
CONTINENTAL DIVIDE NST
N A T I O N A L
W E M I N U C H E W I L D E R N E S S
Porphyry Gulch
S A N J U A N
Palomino Mountain
MIDDLE FORK TRAIL
Monument Lake
Miles
0
0.5
1
1.5
Copyright © 2013 Esri, DeLorme, NAVTEQ, TomTom