Larimer County Support Operations Field Maps
Division E
September 17, 2013
NAD 1983

Page 1

- Landing Zone
- Helispot
- Drop Point
- Address Points
- Affected Structures
- Destroyed Strucutres
- road_closures
- damage_points
- Highways
- Major Roads
- Local Roads
- other_roads
- 16Sep2013_Affected Roads
- Branch_Break
- Inventory Areas
- Counties
- Divisions

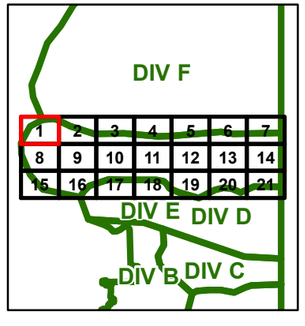

Miles

0 0.25 0.5

ROCKY MOUNTAIN AREA INCIDENT MANAGEMENT TEAM

G.T
9/16/2013
2000 hrs

N W E S

1:24,000

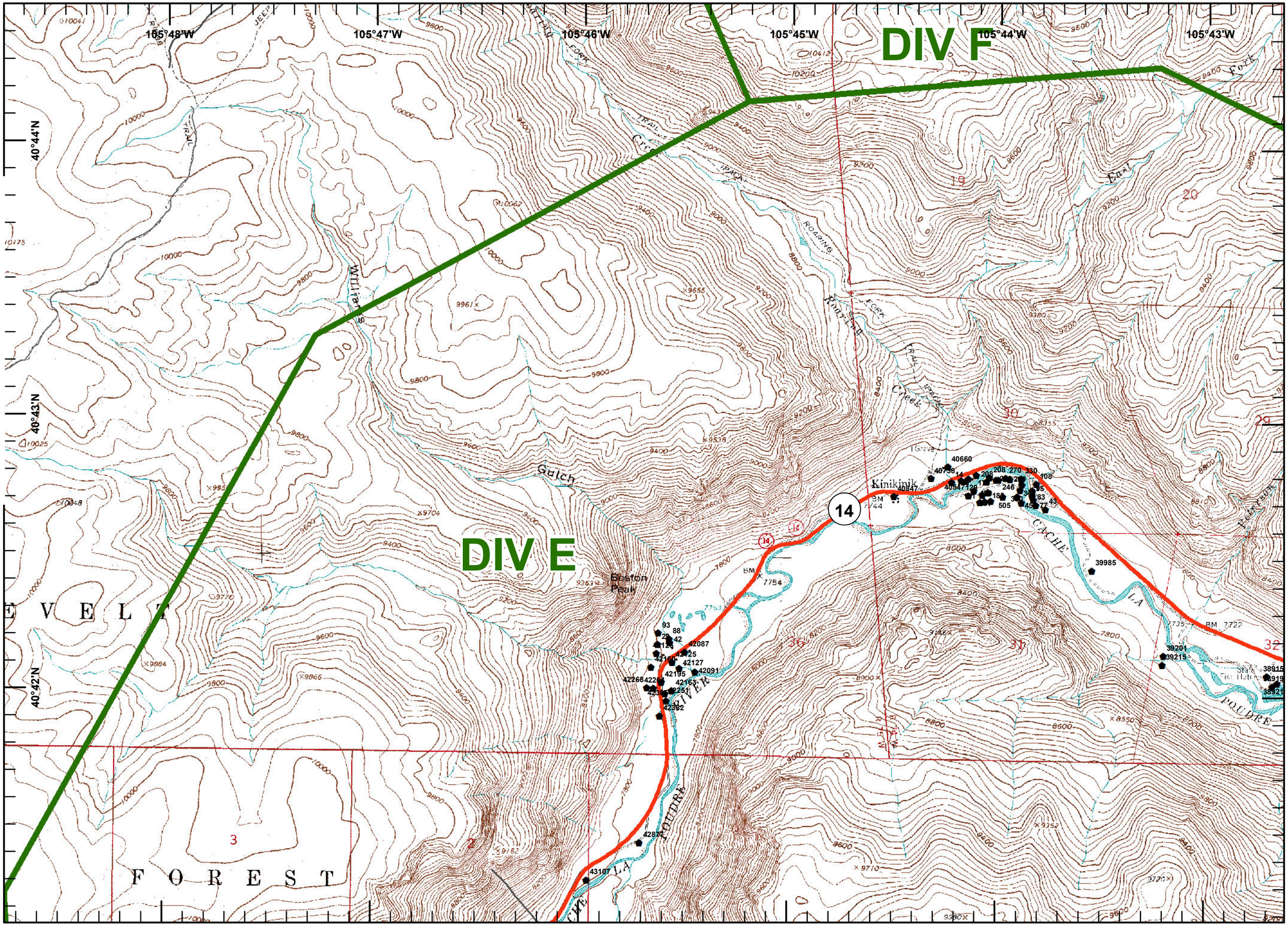

Larimer County Support Operations Field Maps
Division E
September 17, 2013
NAD 1983

Page 2

- Landing Zone
- Helispot
- Drop Point
- Address Points
- Affected Structures
- Destroyed Strucutres
- road_closures
- damage_points
- Highways
- Major Roads
- Local Roads
- other_roads
- 16Sep2013_Affected Roads
- Branch_Break
- Inventory Areas
- Counties
- Divisions

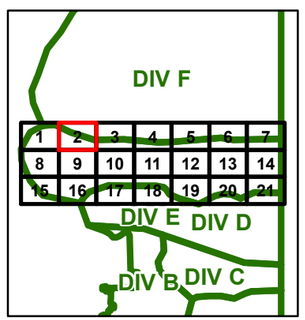

Miles

0 0.25 0.5

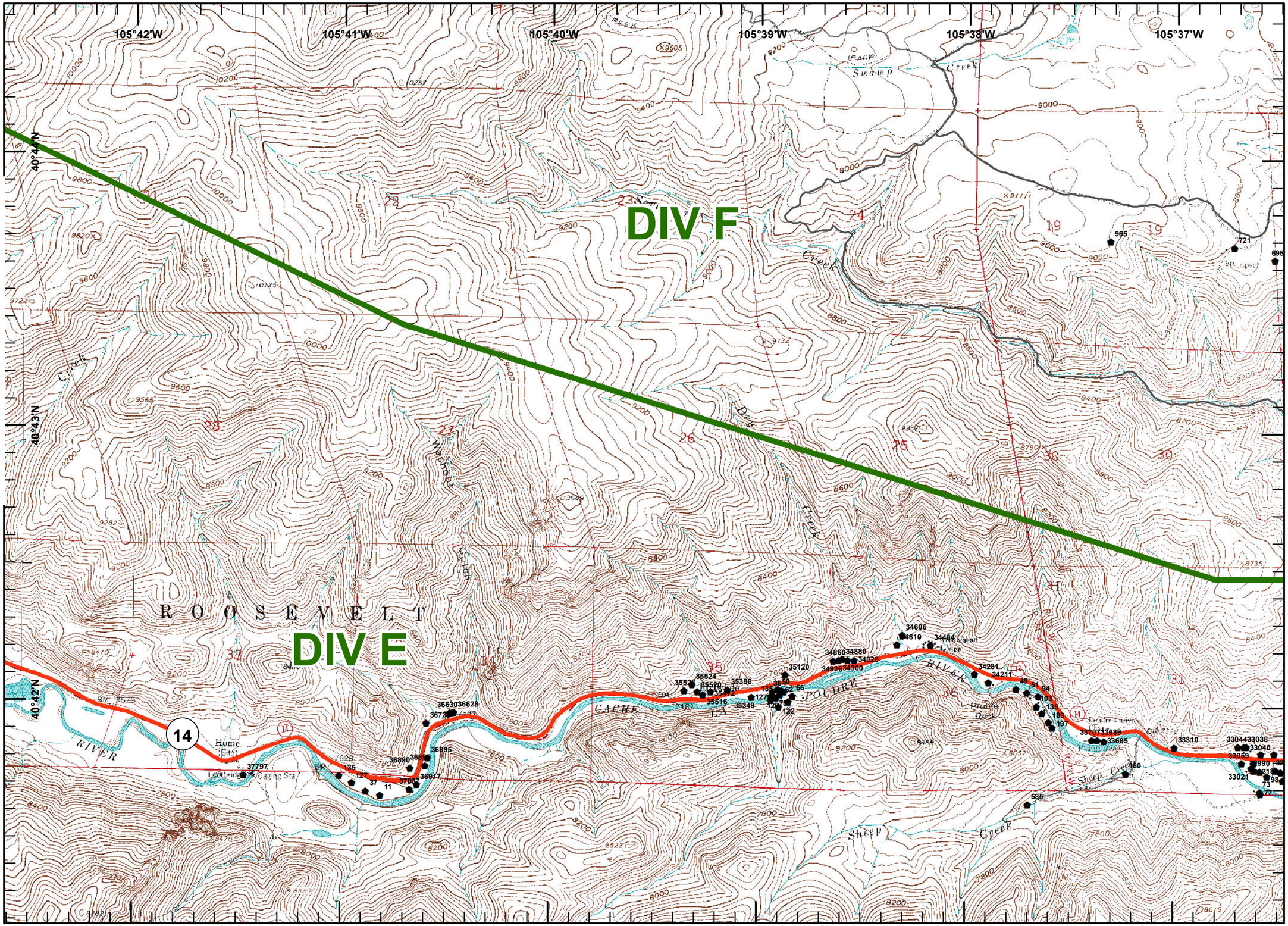

ROCKY MOUNTAIN AREA INCIDENT MANAGEMENT TEAM

G.T
9/16/2013
2000 hrs

N
W E
S

1:24,000

Larimer County Support Operations Field Maps
Division E
September 17, 2013
NAD 1983

Page 3

- Landing Zone
- Helispot
- Drop Point
- Address Points
- Affected Structures
- Destroyed Strucutres
- road_closures
- damage_points
- Highways
- Major Roads
- Local Roads
- other_roads
- 16Sep2013_Affected Roads
- Branch_Break
- Inventory Areas
- Counties
- Divisions

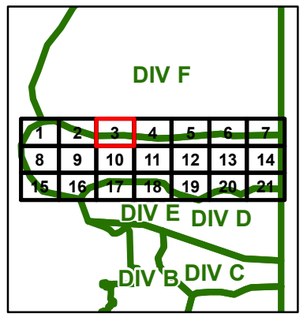

Miles
0 0.25 0.5

G.T
9/16/2013
2000 hrs

N W E S

1:24,000

105°36'W 105°35'W 105°34'W 105°33'W 105°32'W 105°31'W
40°44'N
40°43'N
40°42'N
MANHATTAN RD
Prohibition Mountain
Manhattan Creek
Goodell Corner
Pingree Hill
Winter Creek
DIV F
DIV E
KELLY FLATS
ROOSEVELT
PINGREE HILL
Indian Meadows
POUDRE RIVER
HWY 14 WEST
14

Larimer County Support Operations Field Maps
Division E
September 17, 2013
NAD 1983

Page 4

- Landing Zone
- Helispot
- Drop Point
- Address Points
- Affected Structures
- Destroyed Strucutres
- road_closures
- damage_points
- Highways
- Major Roads
- Local Roads
- other_roads
- 16Sep2013_Affected Roads
- Branch_Break
- Inventory Areas
- Counties
- Divisions

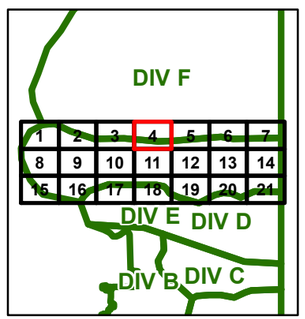

Miles
0 0.25 0.5

G.T
9/16/2013
2000 hrs

N
W E
S

1:24,000

DIV F

DIV E

UPPER GLACIER VIEW MEADOWS

GLACIER VIEW MEADOWS

KELLY FLATS

HWY 14 WEST

HWY 14 WEST

ROOSEVELT NATIONAL FOREST

105°30'W 105°29'W 105°28'W 105°27'W 105°26'W 105°25'W

40°44'N 40°43'N 40°42'N

Larimer County Support Operations Field Maps
Division E
September 17, 2013
NAD 1983

Page 5

- Landing Zone
- Helispot
- Drop Point
- Address Points
- Affected Structures
- Destroyed Strucutres
- road_closures
- damage_points
- Highways
- Major Roads
- Local Roads
- other_roads
- 16Sep2013_Affected Roads
- Branch_Break
- Inventory Areas
- Counties
- Divisions

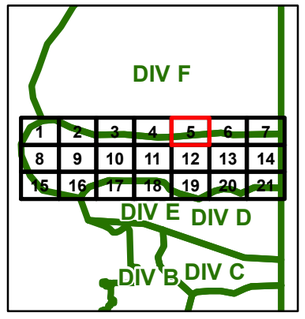

Miles
0 0.25 0.5

G.T
9/16/2013
2000 hrs

N W E S

1:24,000

UPPER GLACIER VIEW MEADOWS

GLACIER VIEW MEADOWS

DEER MEADOW

DIV F

DIV E

RED FEATHER LAKES RD

HWY 14 WEST

HWY 14 WEST

POUDRE PARK

105°24'W 105°23'W 105°22'W 105°21'W 105°20'W 105°19'W

40°44'N 40°43'N

Larimer County Support Operations Field Maps
Division E
September 17, 2013
NAD 1983

Page 6

- Landing Zone
- Helispot
- Drop Point
- Address Points
- Affected Structures
- Destroyed Strucutres
- road_closures
- damage_points
- Highways
- Major Roads
- Local Roads
- other_roads
- 16Sep2013_Affected Roads
- Branch_Break
- Inventory Areas
- Counties
- Divisions

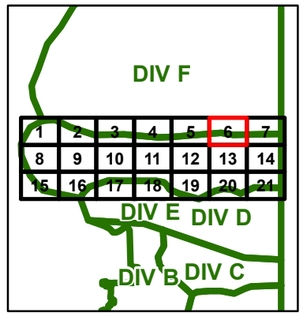

Miles

0 0.25 0.5

ROCKY MOUNTAIN AREA INCIDENT MANAGEMENT TEAM

G.T
9/16/2013
2000 hrs

N W E S

1:24,000

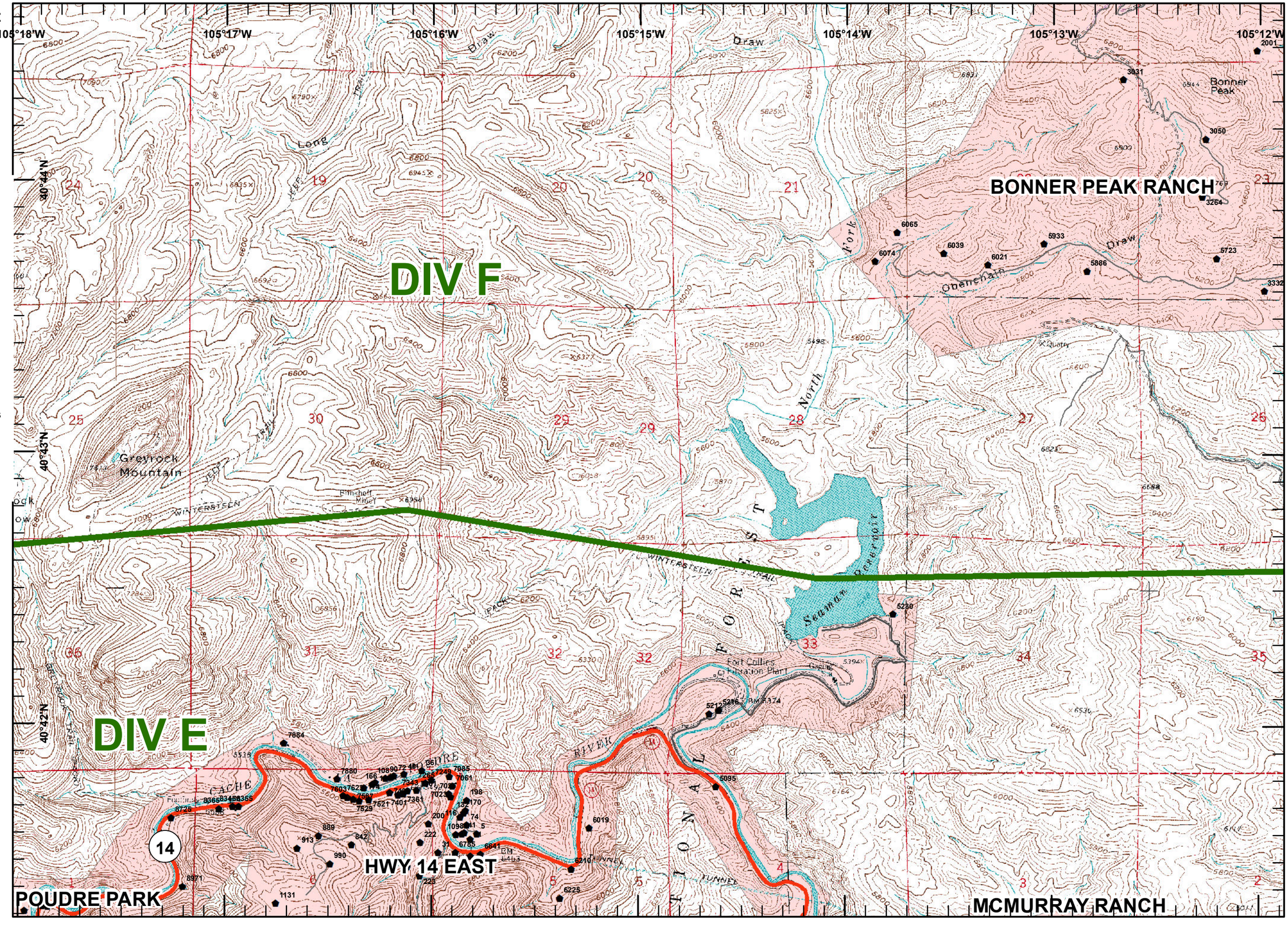

Larimer County Support Operations Field Maps
Division E
September 17, 2013
NAD 1983

Page 7

- Landing Zone
- Helispot
- Drop Point
- Address Points
- Affected Structures
- Destroyed Strucutres
- road_closures
- damage_points
- Highways
- Major Roads
- Local Roads
- other_roads
- 16Sep2013_Affected Roads
- Branch_Break
- Inventory Areas
- Counties
- Divisions

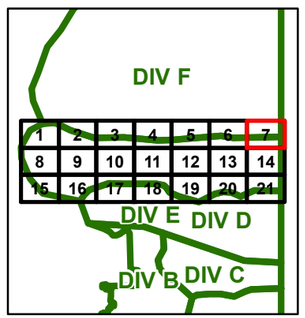

Miles
0 0.25 0.5

G.T
9/16/2013
2000 hrs

N W E S

1:24,000

Larimer County Support Operations Field Maps
Division E
September 17, 2013
NAD 1983

Page 8

- Landing Zone
- Helispot
- Drop Point
- Address Points
- Affected Structures
- Destroyed Strucutres
- road_closures
- damage_points
- Highways
- Major Roads
- Local Roads
- other_roads
- 16Sep2013_Affected Roads
- Branch_Break
- Inventory Areas
- Counties
- Divisions

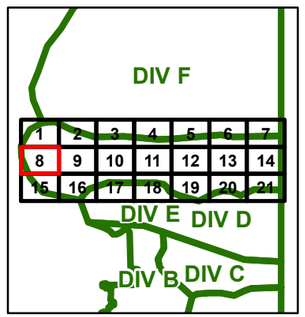

Miles
0 0.25 0.5

ROCKY MOUNTAIN AREA INCIDENT MANAGEMENT TEAM

G.T
9/16/2013
2000 hrs

N W E S

1:24,000

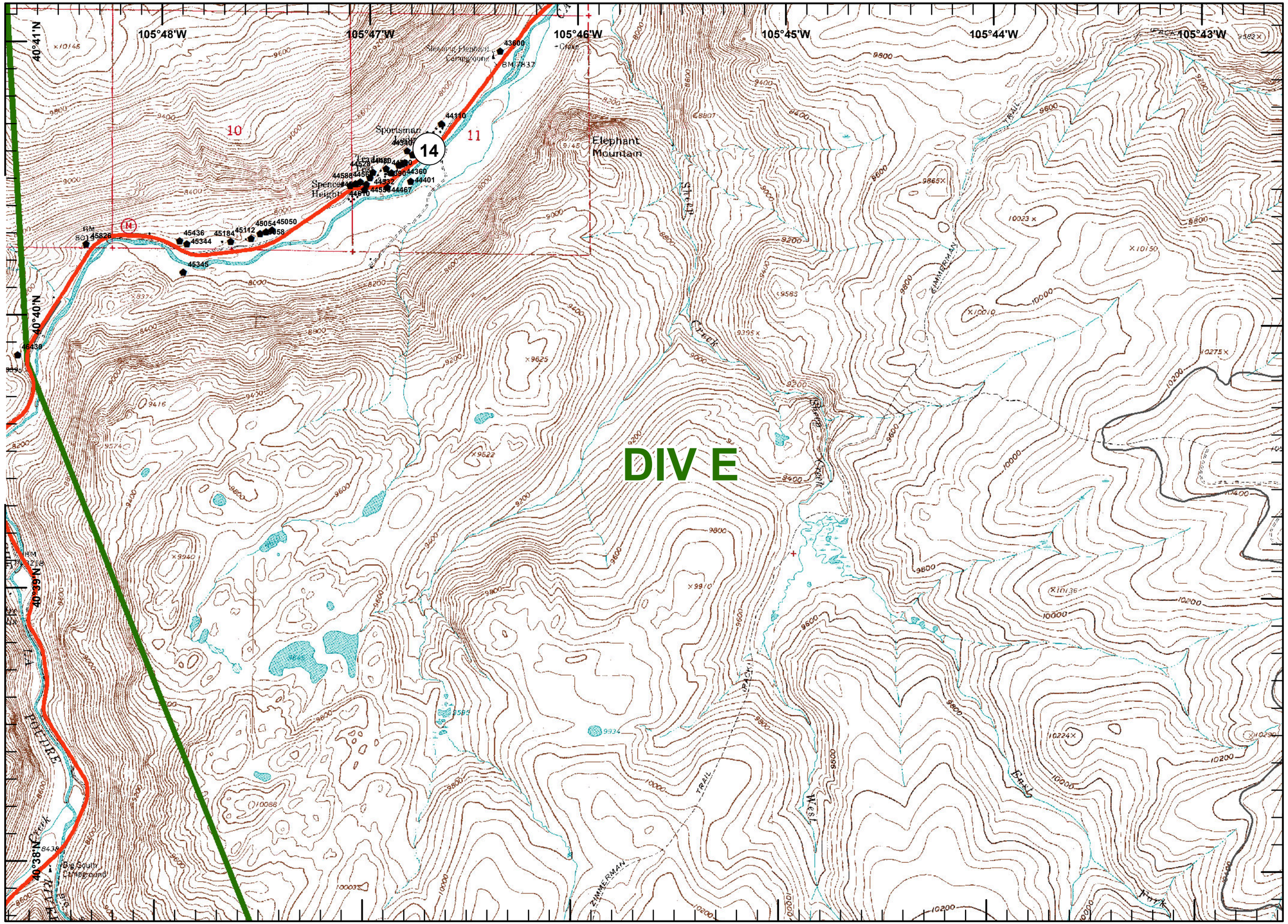

Larimer County Support Operations Field Maps
Division E
September 17, 2013
NAD 1983

Page 9

- Landing Zone
- Helispot
- Drop Point
- Address Points
- Affected Structures
- Destroyed Strucutres
- road_closures
- damage_points
- Highways
- Major Roads
- Local Roads
- other_roads
- 16Sep2013_Affected Roads
- Branch_Break
- Inventory Areas
- Counties
- Divisions

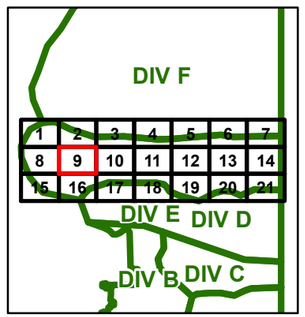

Miles
0 0.25 0.5

N
W E
S

1:24,000

G.T
9/16/2013
2000 hrs

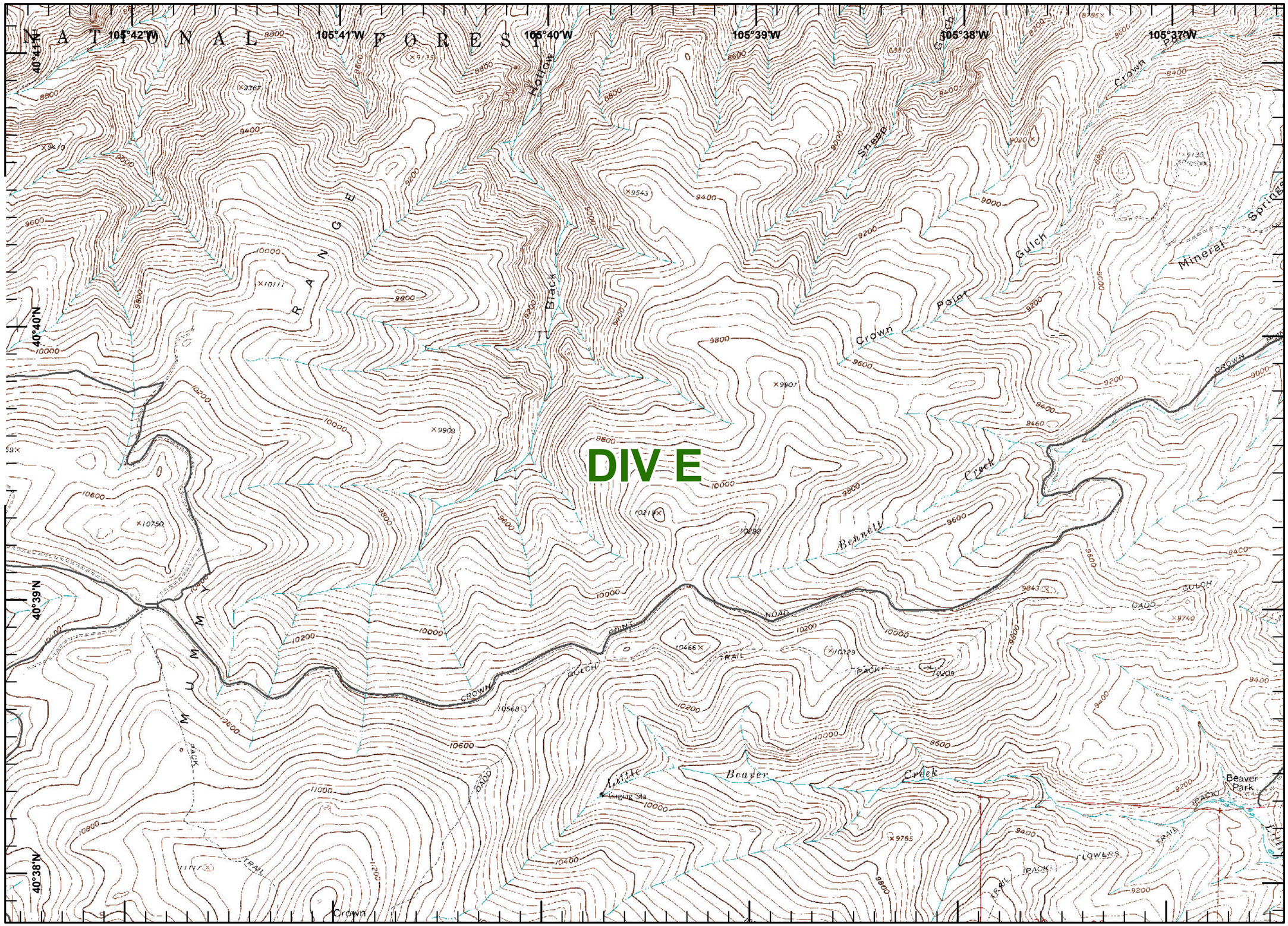

Larimer County Support Operations Field Maps
Division E
September 17, 2013
NAD 1983

Page 10

- Landing Zone
- Helispot
- Drop Point
- Address Points
- Affected Structures
- Destroyed Strucutres
- road_closures
- damage_points
- Highways
- Major Roads
- Local Roads
- other_roads
- 16Sep2013_Affected Roads
- Branch_Break
- Inventory Areas
- Counties
- Divisions

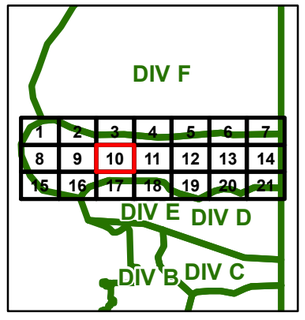

Miles
0 0.25 0.5

ROCKY MOUNTAIN AREA INCIDENT MANAGEMENT TEAM

G.T
9/16/2013
2000 hrs

N
W E
S

1:24,000

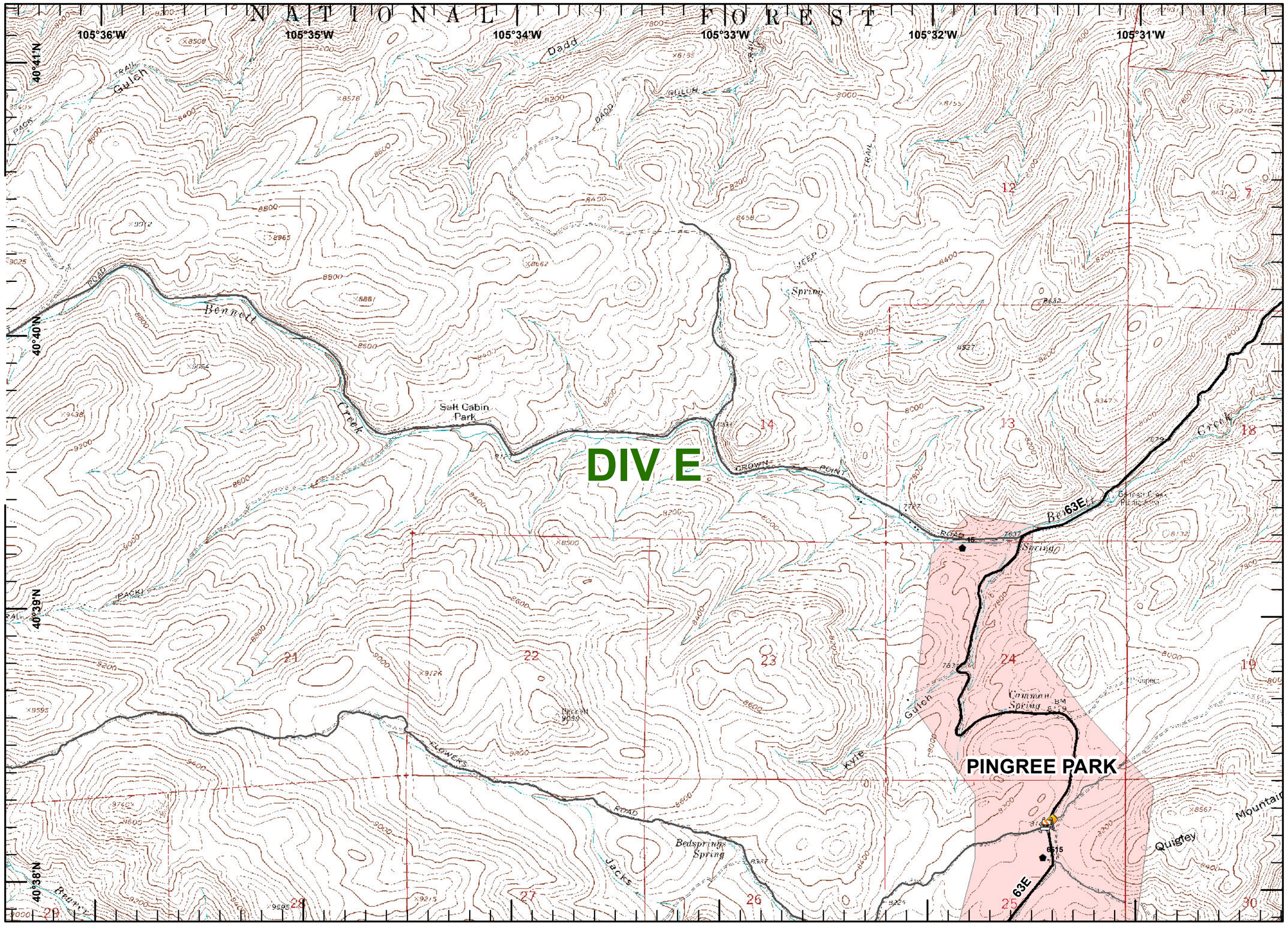

Larimer County Support Operations Field Maps
Division E
September 17, 2013
NAD 1983

Page 11

- Landing Zone
- Helispot
- Drop Point
- Address Points
- Affected Structures
- Destroyed Strucutres
- road_closures
- damage_points
- Highways
- Major Roads
- Local Roads
- other_roads
- 16Sep2013_Affected Roads
- Branch_Break
- Inventory Areas
- Counties
- Divisions

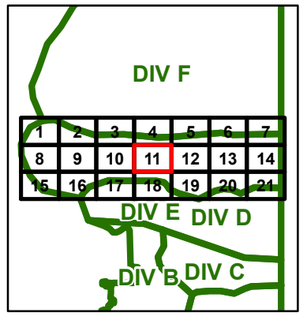

Miles
0 0.25 0.5

G.T
9/16/2013
2000 hrs

N W E S

1:24,000

HWY 14 WEST

HWY 14 WEST

DIV E

OLD FLOWERS

OLD FLOWERS

105°30'W 105°29'W 105°28'W 105°27'W 105°26'W 105°25'W
40°41'N 40°40'N 40°39'N 40°38'N

Larimer County Support Operations Field Maps
Division E
September 17, 2013
NAD 1983

Page 12

- Landing Zone
- Helispot
- Drop Point
- Address Points
- Affected Structures
- Destroyed Strucutres
- road_closures
- damage_points
- Highways
- Major Roads
- Local Roads
- other_roads
- 16Sep2013_Affected Roads
- Branch_Break
- Inventory Areas
- Counties
- Divisions

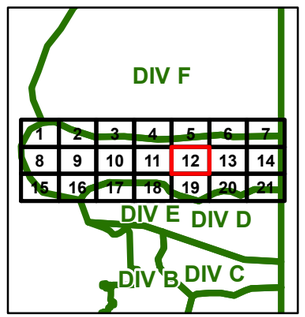

Miles
0 0.25 0.5

G.T
9/16/2013
2000 hrs

N W E S

1:24,000

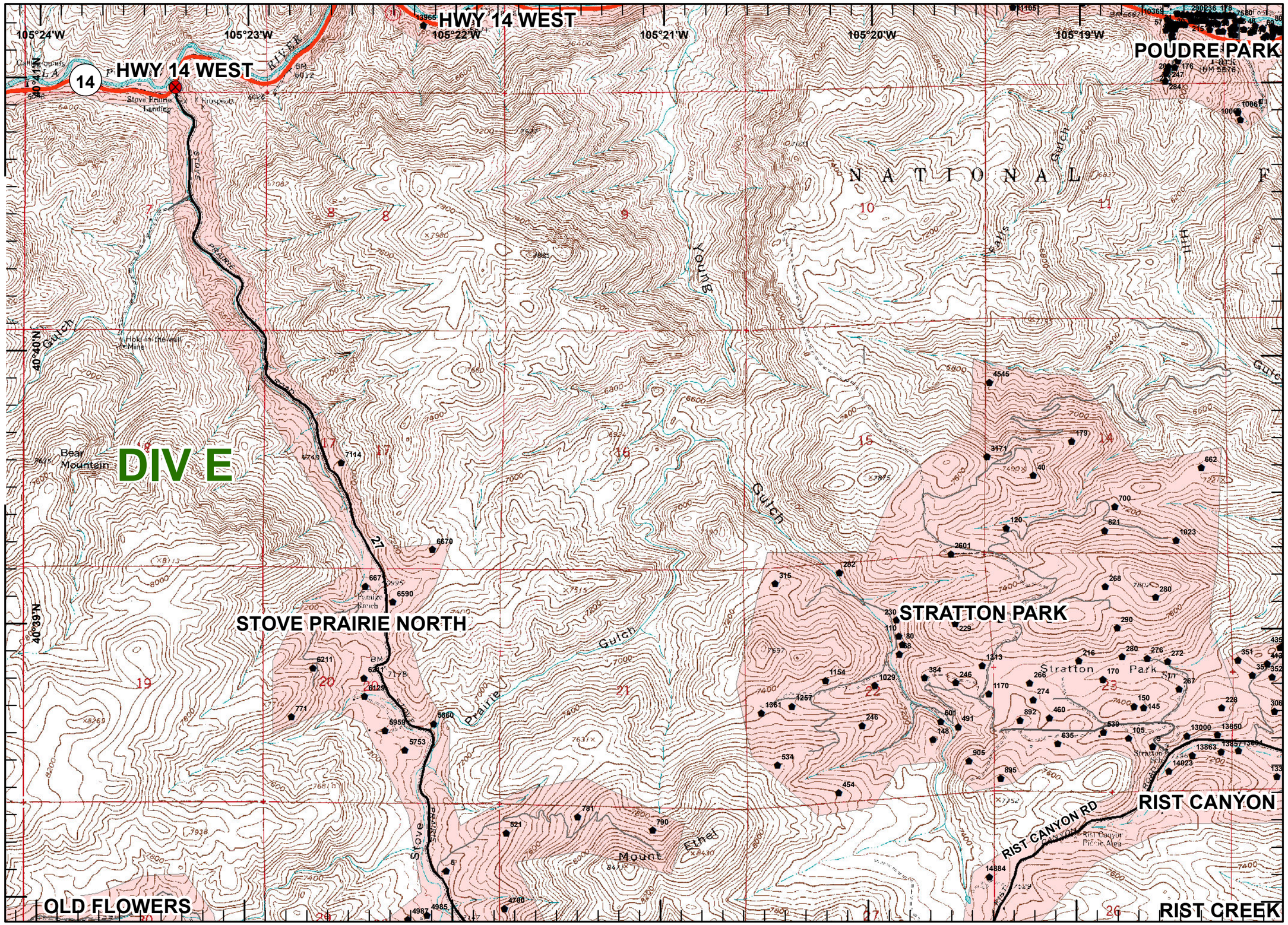

Larimer County Support Operations Field Maps
Division E
September 17, 2013
NAD 1983

Page 13

- Landing Zone
- Helispot
- Drop Point
- Address Points
- Affected Structures
- Destroyed Strucutres
- road_closures
- damage_points
- Highways
- Major Roads
- Local Roads
- other_roads
- 16Sep2013_Affected Roads
- Branch_Break
- Inventory Areas
- Counties
- Divisions

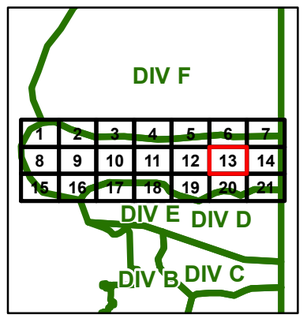

Miles
0 0.25 0.5

ROCKY MOUNTAIN AREA INCIDENT MANAGEMENT TEAM

G.T
9/16/2013
2000 hrs

N
W E
S

1:24,000

POUDRE PARK
HWY 14 EAST
MCMURRAY RANCH
HWY 14 EAST
DIV E
RIST CANYON
RIST CANYON RD
RIST CREEK
RIST CREEK
PINE ACRES
HOMESTEAD VALLEY
RIST CANYON

Larimer County Support Operations Field Maps
Division E
September 17, 2013
NAD 1983

Page 14

- Landing Zone
- Helispot
- Drop Point
- Address Points
- Affected Structures
- Destroyed Strucutres
- road_closures
- damage_points
- Highways
- Major Roads
- Local Roads
- other_roads
- 16Sep2013_Affected Roads
- Branch_Break
- Inventory Areas
- Counties
- Divisions

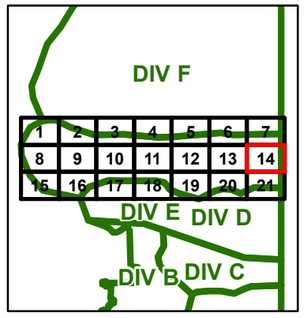

Miles
0 0.25 0.5

G.T
9/16/2013
2000 hrs

1:24,000

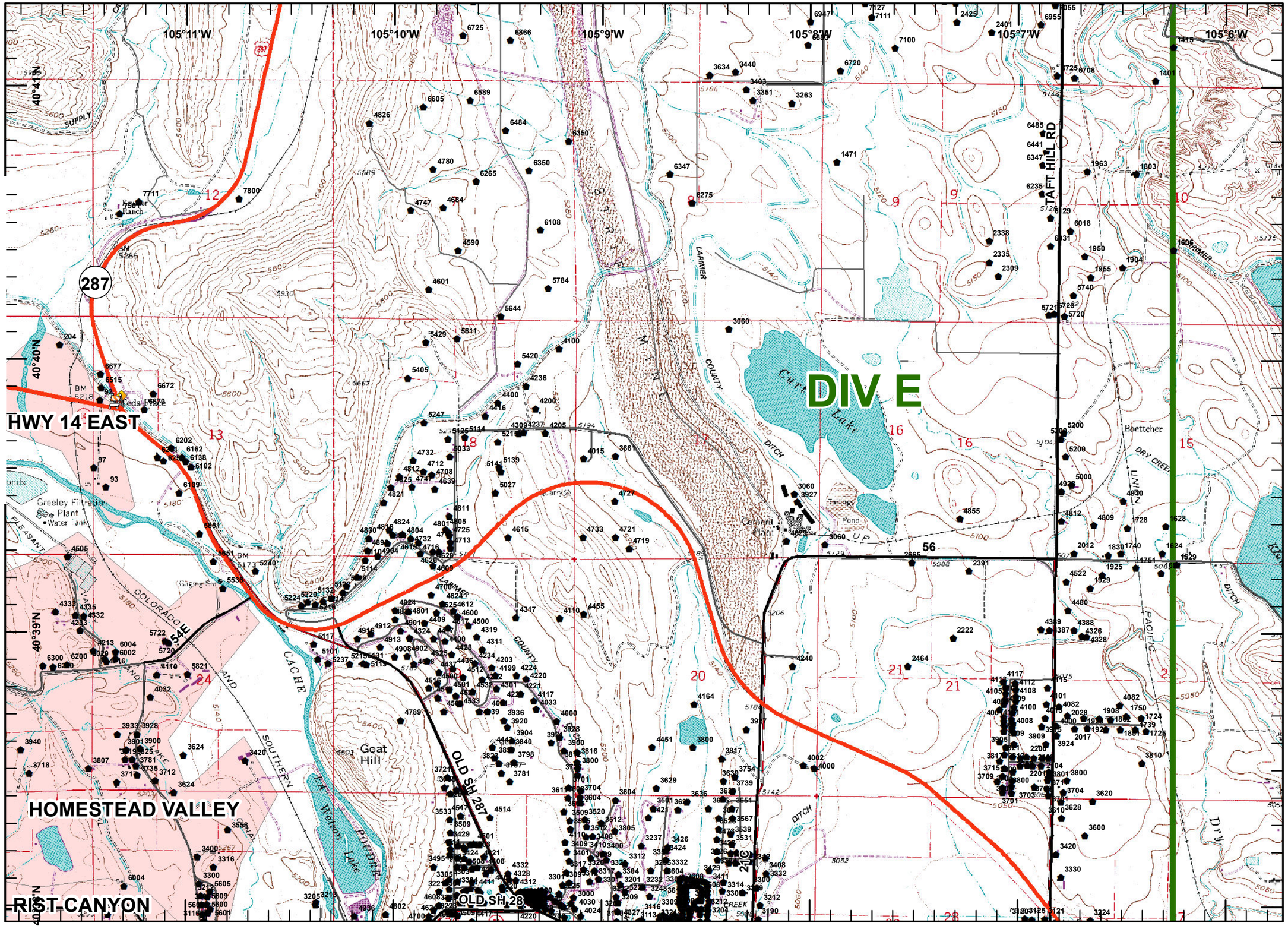

Larimer County Support Operations Field Maps
Division E
September 17, 2013
NAD 1983

Page 15

- Landing Zone
- Helispot
- Drop Point
- Address Points
- Affected Structures
- Destroyed Strucutres
- road_closures
- damage_points
- Highways
- Major Roads
- Local Roads
- other_roads
- 16Sep2013_Affected Roads
- Branch_Break
- Inventory Areas
- Counties
- Divisions

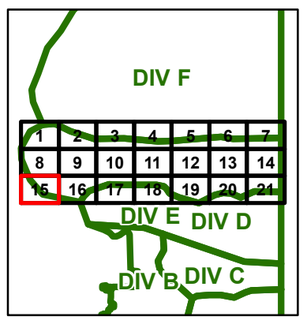

Miles
0 0.25 0.5

G.T
9/16/2013
2000 hrs

N
W E
S

1:24,000

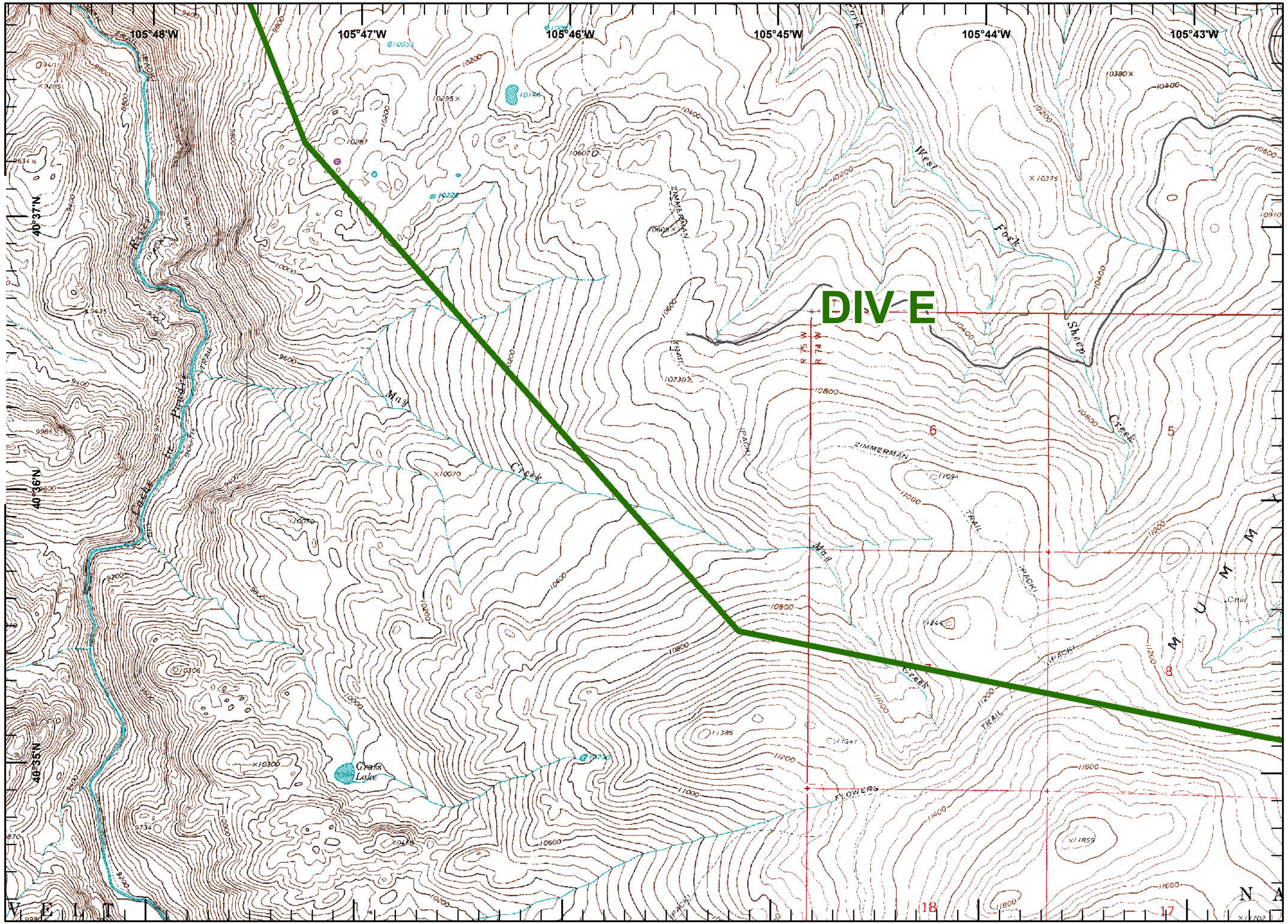

Larimer County Support Operations Field Maps
Division E
September 17, 2013
NAD 1983

Page 16

- Landing Zone
- Helispot
- Drop Point
- Address Points
- Affected Structures
- Destroyed Strucutres
- road_closures
- damage_points
- Highways
- Major Roads
- Local Roads
- other_roads
- 16Sep2013_Affected Roads
- Branch_Break
- Inventory Areas
- Counties
- Divisions

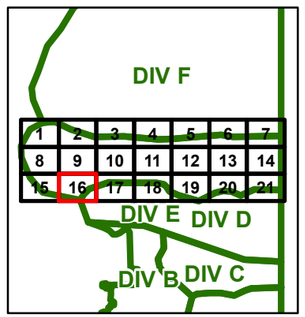

Miles
0 0.25 0.5

N
W E
S

1:24,000

G.T
9/16/2013
2000 hrs

DIV E

DIV D

Poudre Springs

Larimer County Support Operations Field Maps
Division E
September 17, 2013
NAD 1983

Page 17

- Landing Zone
- Helispot
- Drop Point
- Address Points
- Affected Structures
- Destroyed Strucutres
- road_closures
- damage_points
- Highways
- Major Roads
- Local Roads
- other_roads
- 16Sep2013_Affected Roads
- Branch_Break
- Inventory Areas
- Counties
- Divisions

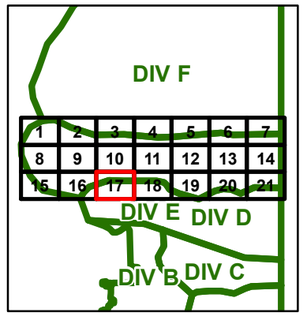

Miles

0 0.25 0.5

ROCKY MOUNTAIN AREA INCIDENT MANAGEMENT TEAM

G.T
9/16/2013
2000 hrs

N W E S

1:24,000

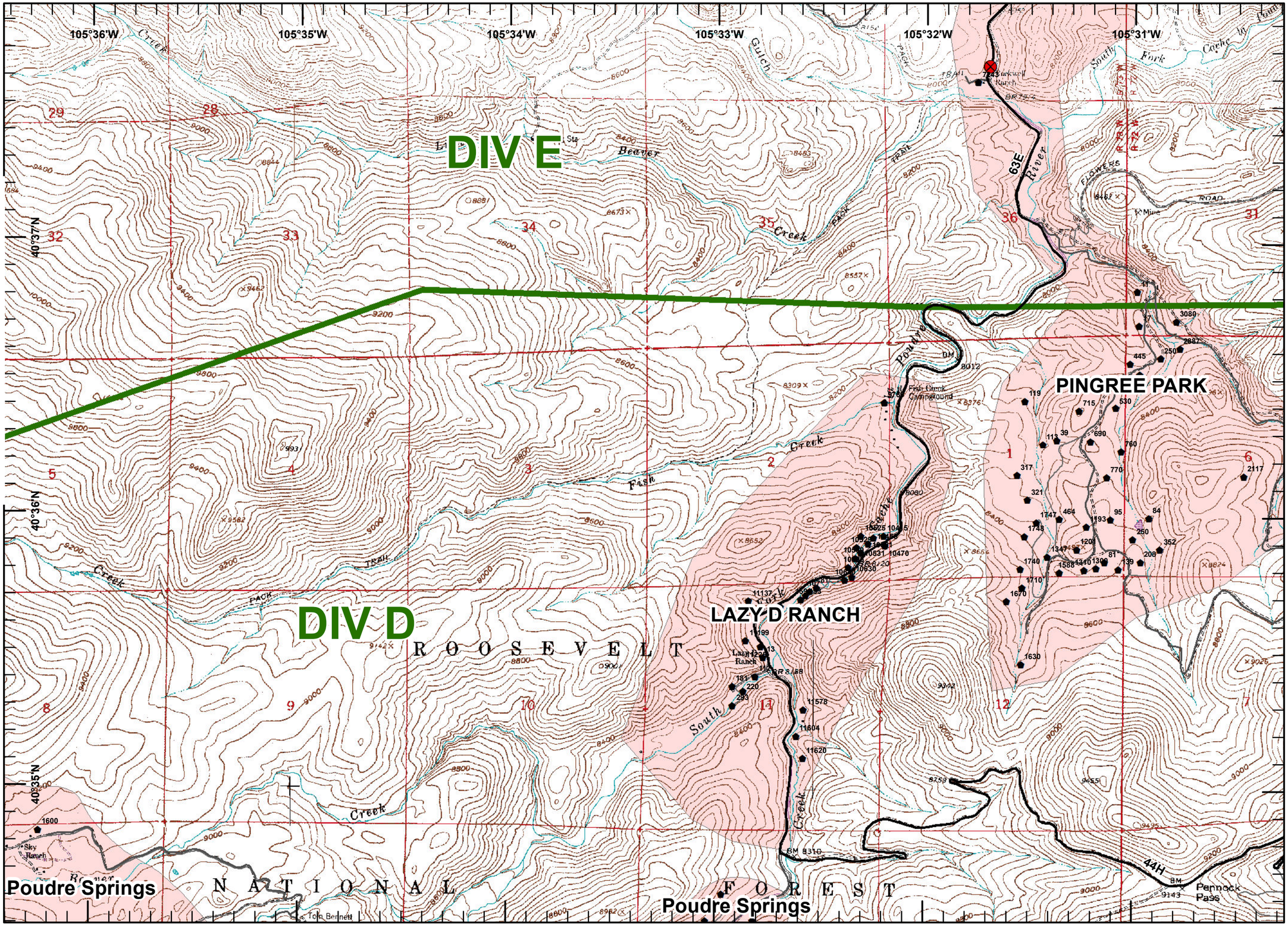

Larimer County Support Operations Field Maps
Division E
September 17, 2013
NAD 1983

Page 18

- Landing Zone
- Helispot
- Drop Point
- Address Points
- Affected Structures
- Destroyed Strucutres
- road_closures
- damage_points
- Highways
- Major Roads
- Local Roads
- other_roads
- 16Sep2013_Affected Roads
- Branch_Break
- Inventory Areas
- Counties
- Divisions

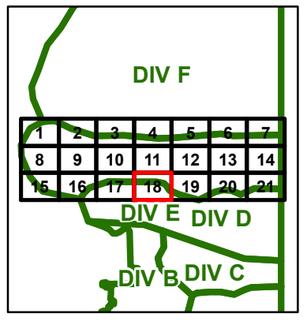

Miles
0 0.25 0.5

G.T
9/16/2013
2000 hrs

N W E S

1:24,000

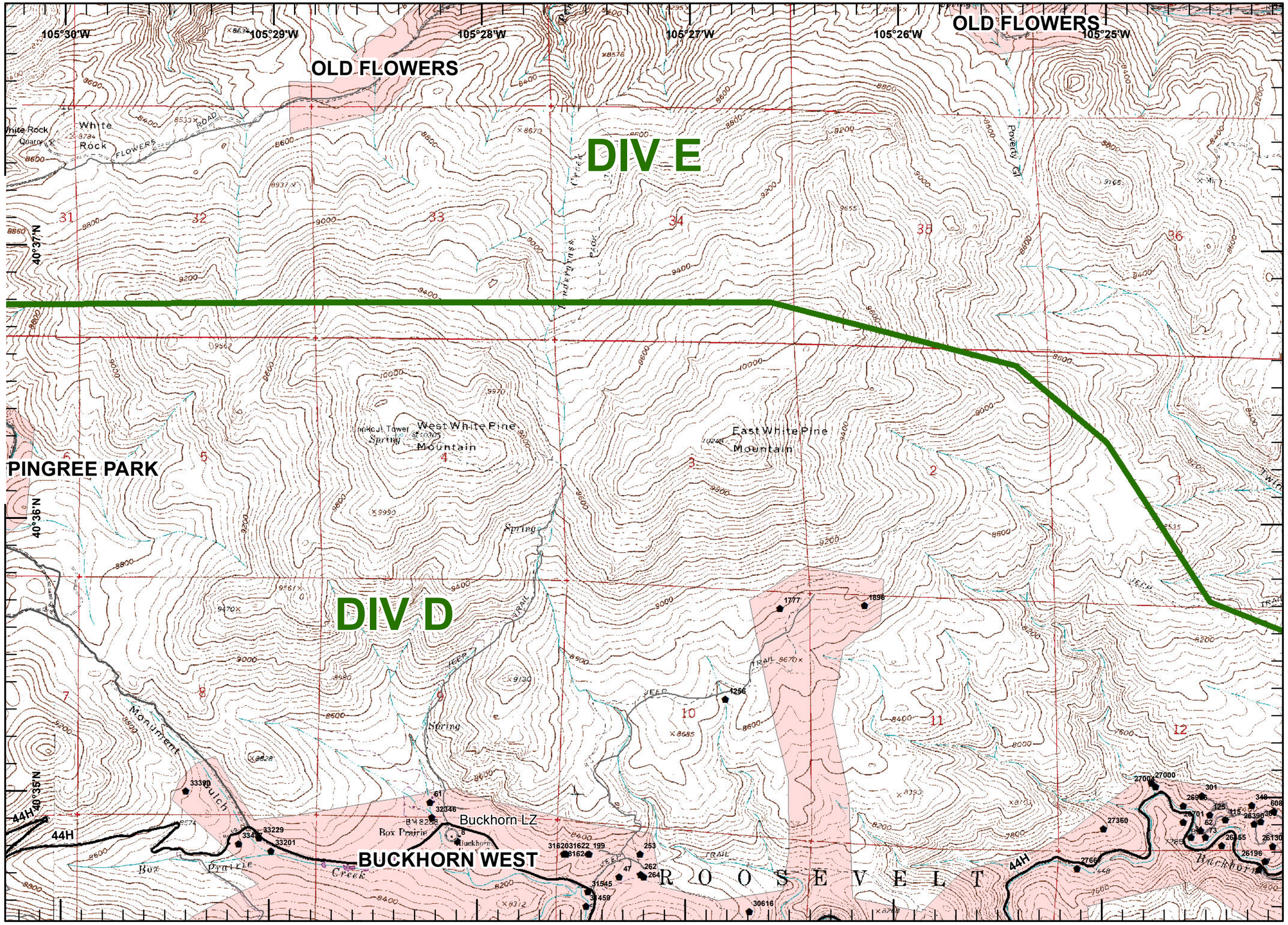

Larimer County Support Operations Field Maps
Division E
September 17, 2013
NAD 1983

Page 19

- Landing Zone
- Helispot
- Drop Point
- Address Points
- Affected Structures
- Destroyed Strucutres
- road_closures
- damage_points
- Highways
- Major Roads
- Local Roads
- other_roads
- 16Sep2013_Affected Roads
- Branch_Break
- Inventory Areas
- Counties
- Divisions

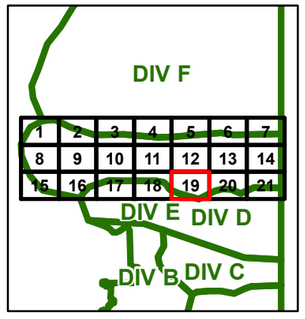

Miles
0 0.25 0.5

G.T
9/16/2013
2000 hrs

N
W E
S

1:24,000

105°24'W
105°23'W
105°22'W
105°21'W
105°20'W
105°19'W
40°37'N
40°36'N
40°35'N

STOVE PRAIRIE NORTH
RIST CANYON
RIST CANYON RD
RIST CREEK
SPRING VALLEY
OLD FLOWERS
Stove Prarie LZ
Buckhorn Mountain
TIP TOP RANCH
PARADISE PARK
STOVE PRAIRIE SOUTH
BUCKHORN WEST
DIV E
DIV D
DIV D

Larimer County Support Operations Field Maps
Division E
September 17, 2013
NAD 1983

Page 20

- Landing Zone
- Helispot
- Drop Point
- Address Points
- Affected Structures
- Destroyed Strucutres
- road_closures
- damage_points
- Highways
- Major Roads
- Local Roads
- other_roads
- 16Sep2013_Affected Roads
- Branch_Break
- Inventory Areas
- Counties
- Divisions

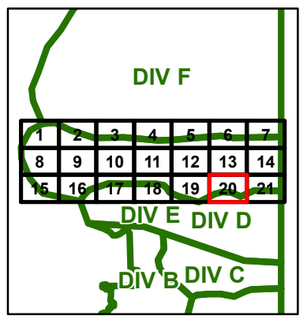

Miles
0 0.25 0.5

ROCKY MOUNTAIN AREA INCIDENT MANAGEMENT TEAM

G.T
9/16/2013
2000 hrs

N
W E
S

1:24,000

RIST CREEK
PINE ACRES
RIST CANYON
RIST CANYON RD
DAVIS RANCH
WHALE ROCK
AGUA DULCE
SPRING VALLEY
DIV E
TIP TOP RANCH
MILL CANYON
SOLDIER CANYON
DIV D
REDSTONE CANYON
105°18'W
105°17'W
105°16'W
105°15'W
105°14'W
105°13'W
105°12'W
40°37'N
40°36'N
40°35'N

Larimer County Support Operations Field Maps
Division E
September 17, 2013
NAD 1983

Page 21

- Landing Zone
- Helispot
- Drop Point
- Address Points
- Affected Structures
- Destroyed Strucutres
- road_closures
- damage_points
- Highways
- Major Roads
- Local Roads
- other_roads
- 16Sep2013_Affected Roads
- Branch_Break
- Inventory Areas
- Counties
- Divisions

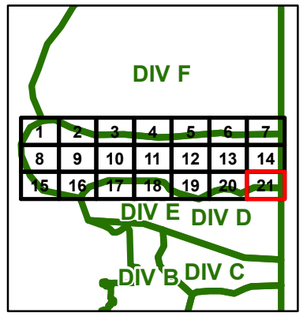

Miles
0 0.25 0.5

G.T
9/16/2013
2000 hrs

N W E S

1:24,000

HOMESTEAD VALLEY
RIST CANYON
DIV E
AGUA DULCE
MILL CANYON
SOLDIER CANYON
DIV D
CHRISTMAN LANDING FIELD
OLD US 287
OVERLAND TR
MICHAUD LN
VINE DR
LAPORTE AV
MOUNTAIN AV
TAFT HILL RD
MULBERRY ST
CITYPARK AV
SHIELDS ST
105°6'W
40°36'N
40°35'N