Larimer County Support Operations Field Maps
Division C
September 17, 2013
NAD 1983

Page 1

- Landing Zone
- Helispot
- Drop Point
- Address Points
- Affected Structures
- Destroyed Structures
- road_closures
- damage_points
- 16Sep2013_Affected Roads
- Highways
- Major Roads
- Local Roads
- other_roads
- Branch_Break
- Counties
- Divisions
- Inventory Areas

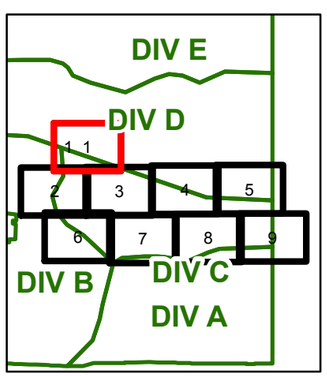

Miles

0 0.25 0.5

G.T
9/16/2013
2000 hrs

N
W E
S

1:24,000

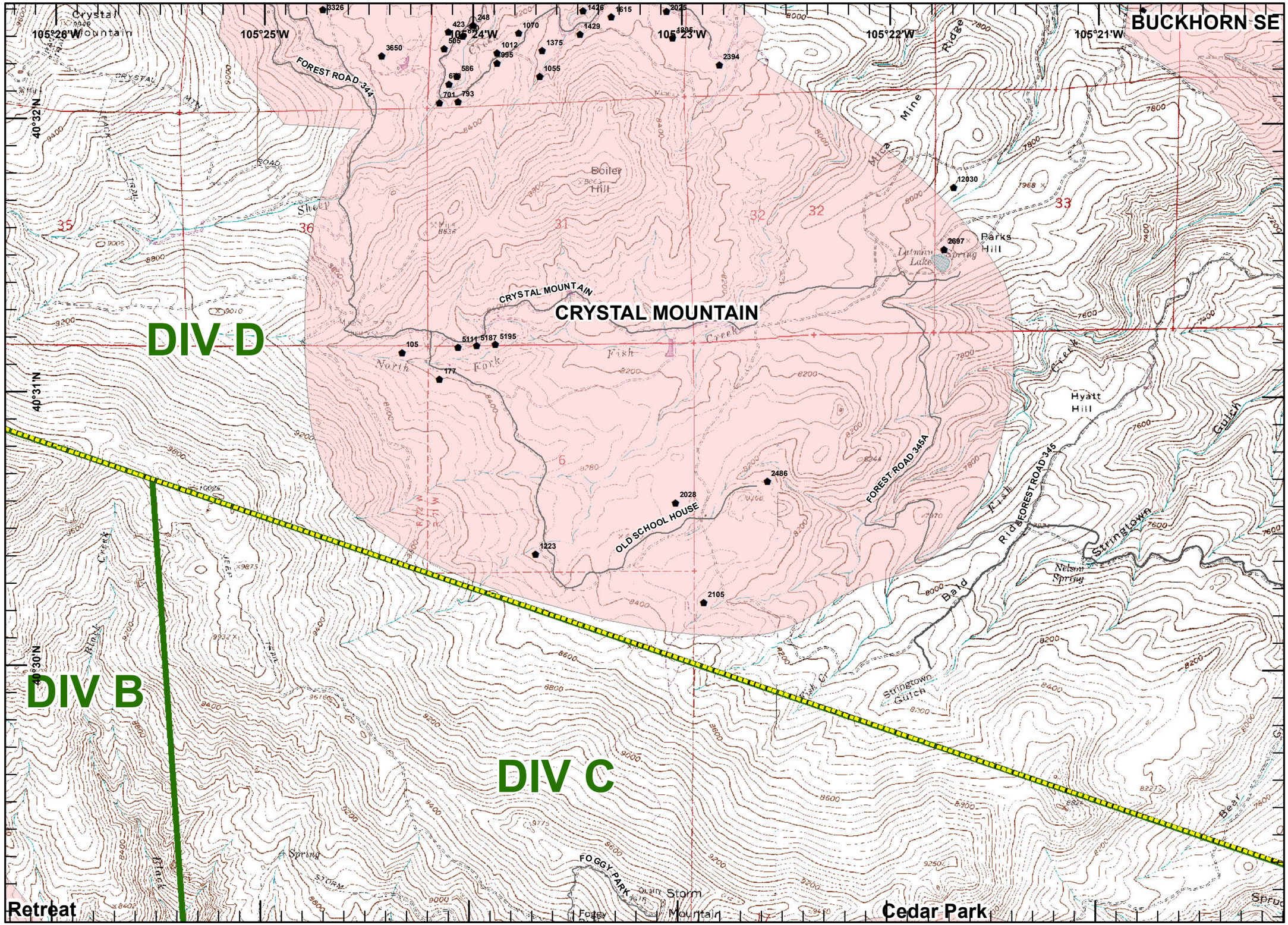

Larimer County Support Operations Field Maps
Division C
September 17, 2013
NAD 1983

Page 2

- Landing Zone
- Helispot
- Drop Point
- Address Points
- Affected Structures
- Destroyed Structures
- road_closures
- damage_points
- 16Sep2013_Affected Roads
- Highways
- Major Roads
- Local Roads
- other_roads
- Branch_Break
- Counties
- Divisions
- Inventory Areas

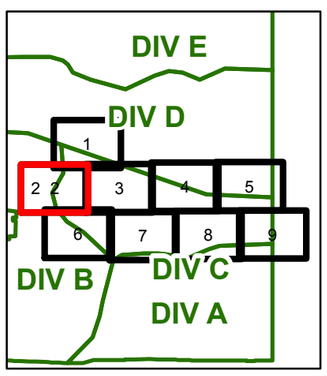

Miles

0 0.25 0.5

ROCKY MOUNTAIN AREA INCIDENT MANAGEMENT TEAM

G.T
9/16/2013
2000 hrs

N W E S

1:24,000

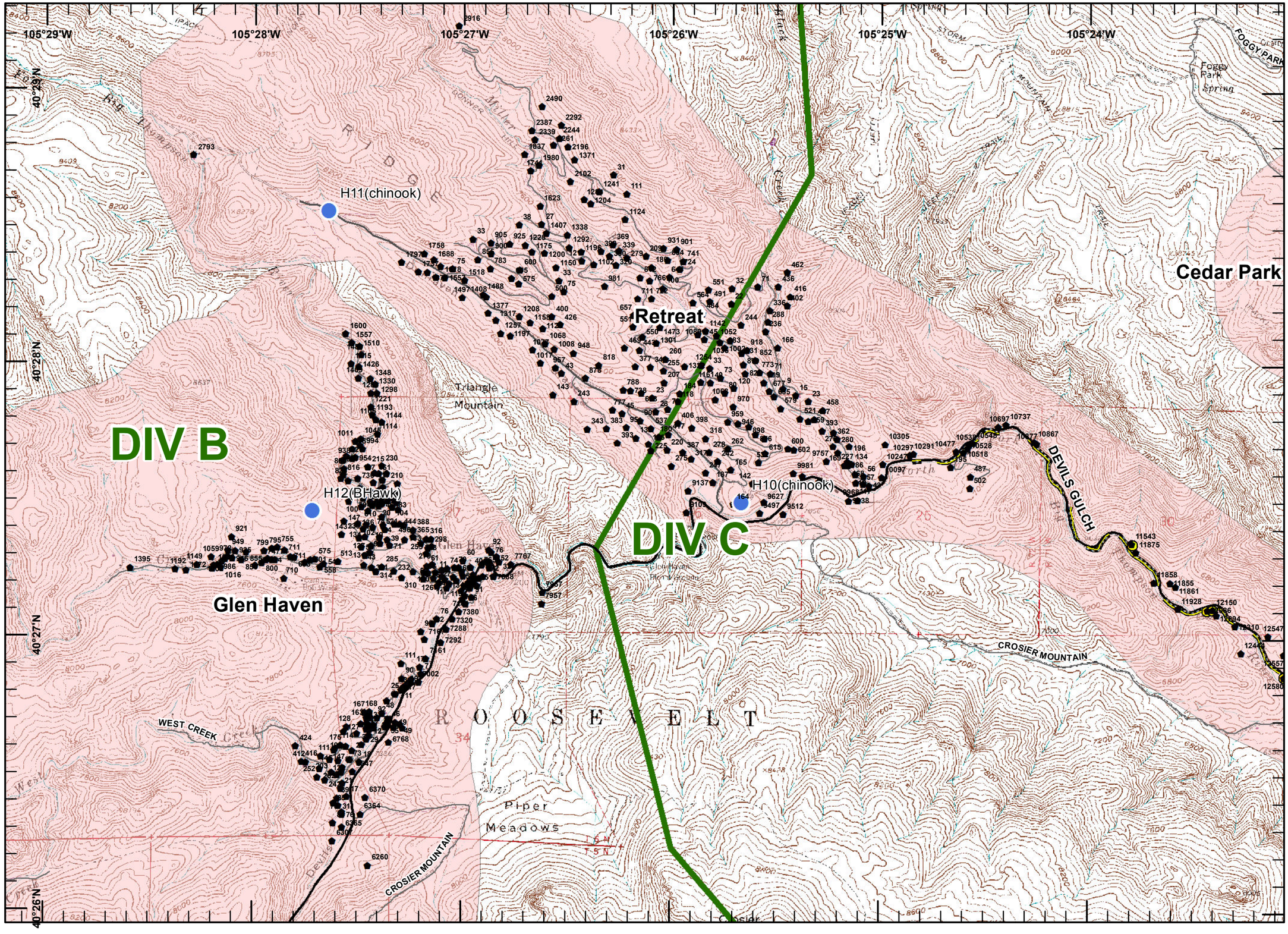

Larimer County Support Operations Field Maps
Division C
September 17, 2013
NAD 1983

Page 3

- Landing Zone
- Helispot
- Drop Point
- Address Points
- Affected Structures
- Destroyed Structures
- road_closures
- damage_points
- 16Sep2013_Affected Roads
- Highways
- Major Roads
- Local Roads
- other_roads
- Branch_Break
- Counties
- Divisions
- Inventory Areas

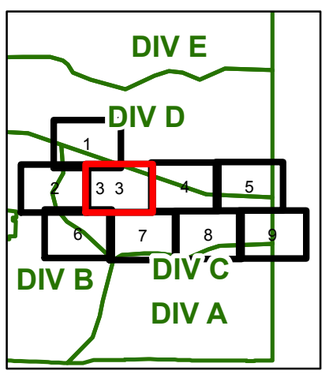

Miles

0 0.25 0.5

G.T
9/16/2013
2000 hrs

N
W E
S

1:24,000

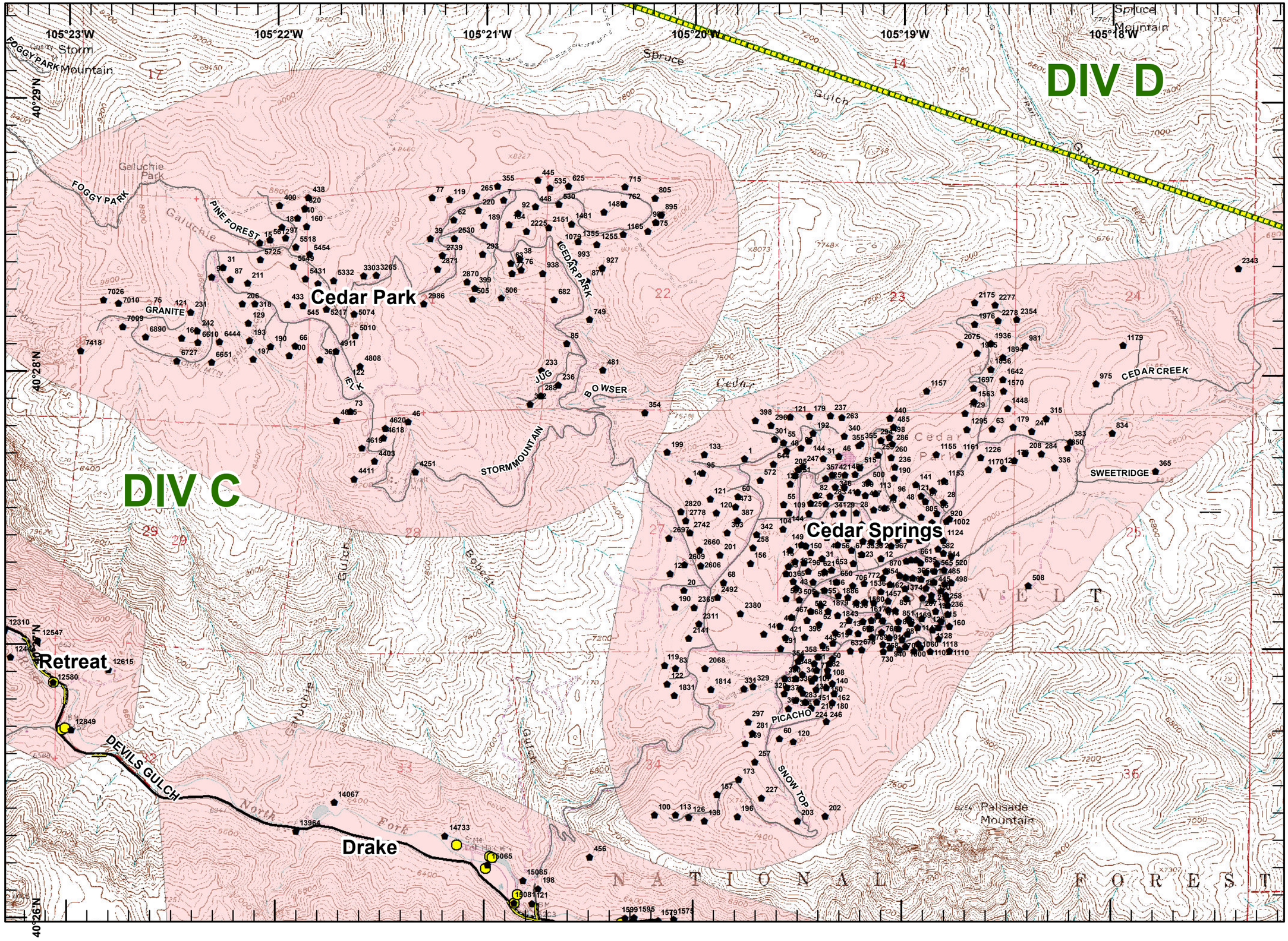

Larimer County Support Operations Field Maps
Division C
September 17, 2013
NAD 1983

Page 4

- Landing Zone
- Helispot
- Drop Point
- Address Points
- Affected Structures
- Destroyed Structures
- road_closures
- damage_points
- 16Sep2013_Affected Roads
- Highways
- Major Roads
- Local Roads
- other_roads
- Branch_Break
- Counties
- Divisions
- Inventory Areas

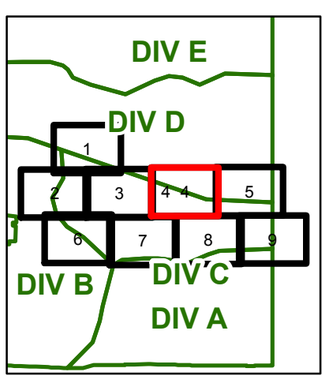

Miles

0 0.25 0.5

G.T
9/16/2013
2000 hrs

N
W E
S

1:24,000

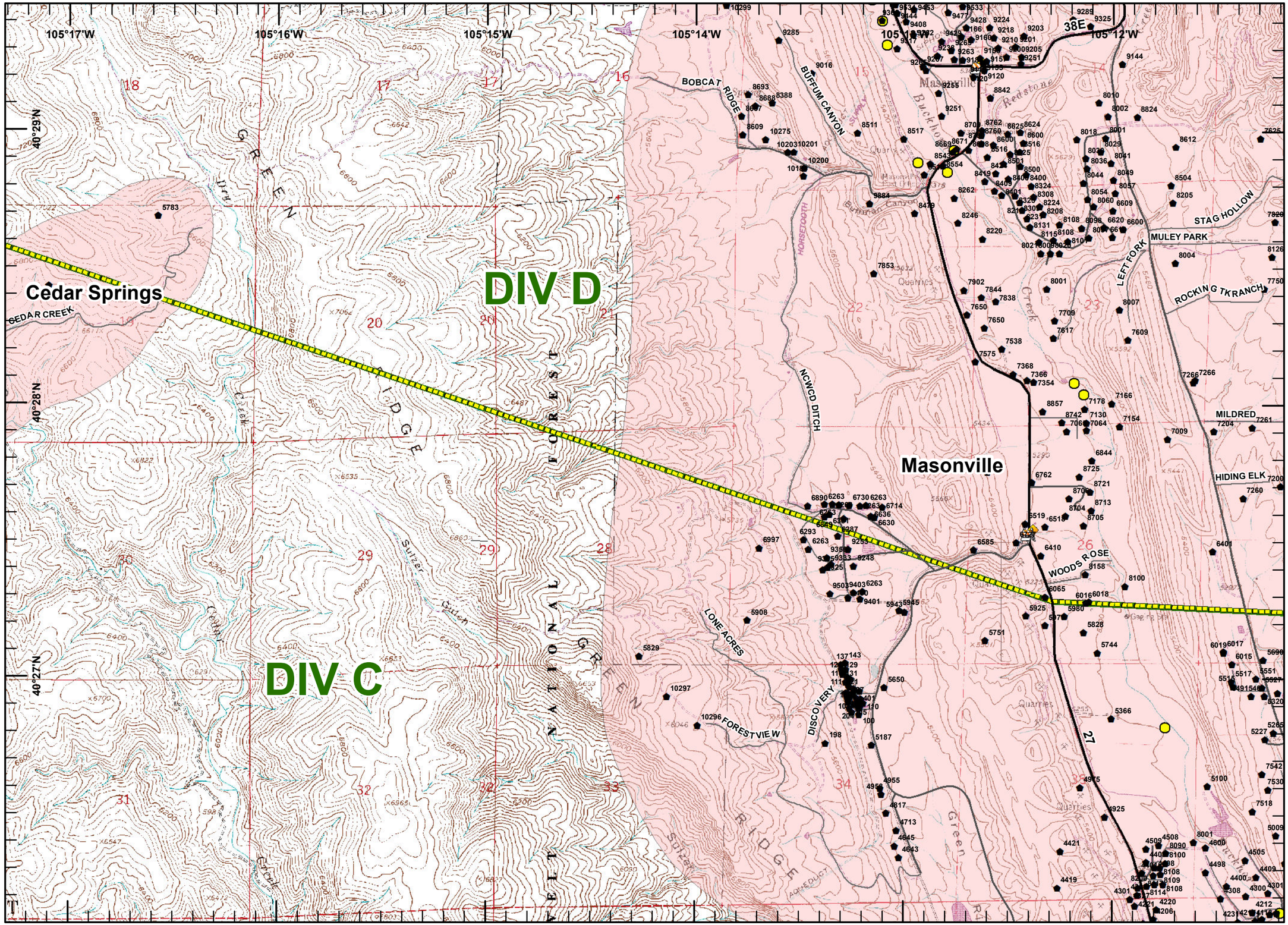

Larimer County Support Operations Field Maps
Division C
September 17, 2013
NAD 1983

Page 5

- Landing Zone
- Helispot
- Drop Point
- Address Points
- Affected Structures
- Destroyed Structures
- road_closures
- damage_points
- 16Sep2013_Affected Roads
- Highways
- Major Roads
- Local Roads
- other_roads
- Branch_Break
- Counties
- Divisions
- Inventory Areas

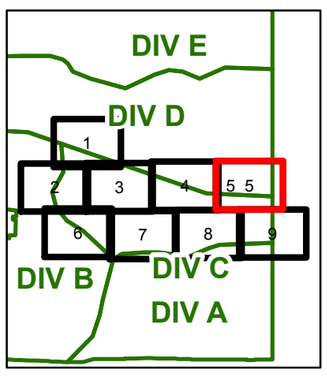

Miles

0 0.25 0.5

G.T
9/16/2013
2000 hrs

N
W E
S

1:24,000

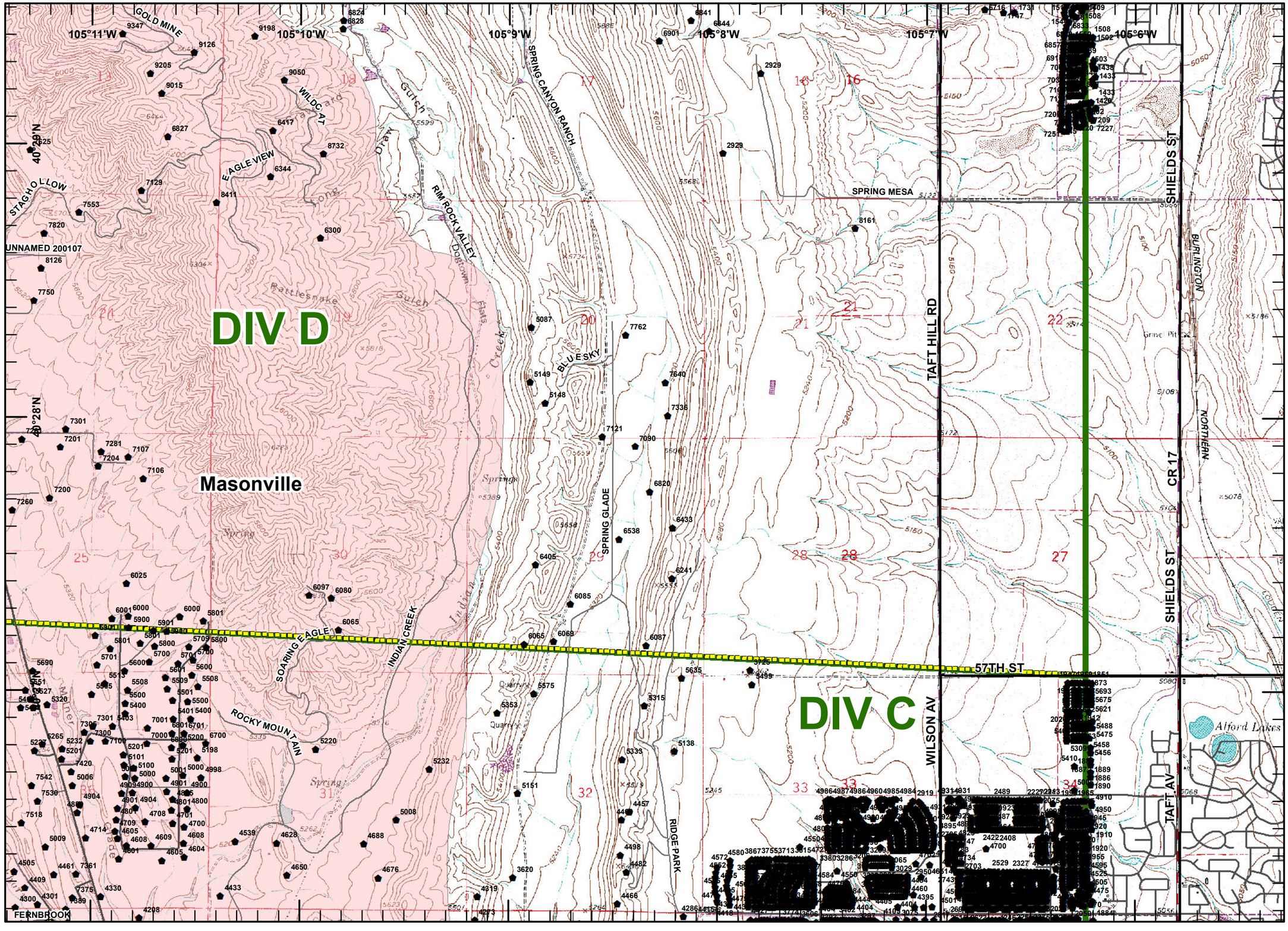

Larimer County Support Operations Field Maps
Division C
September 17, 2013
NAD 1983

Page 6

- Landing Zone
- Helispot
- Drop Point
- Address Points
- Affected Structures
- Destroyed Structures
- road_closures
- damage_points
- 16Sep2013_Affected Roads
- Highways
- Major Roads
- Local Roads
- other_roads
- Branch_Break
- Counties
- Divisions
- Inventory Areas

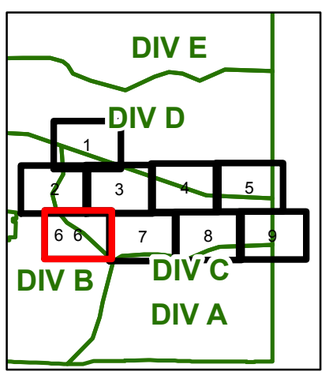

Miles
0 0.25 0.5

G.T
9/16/2013
2000 hrs

N
W E
S

1:24,000

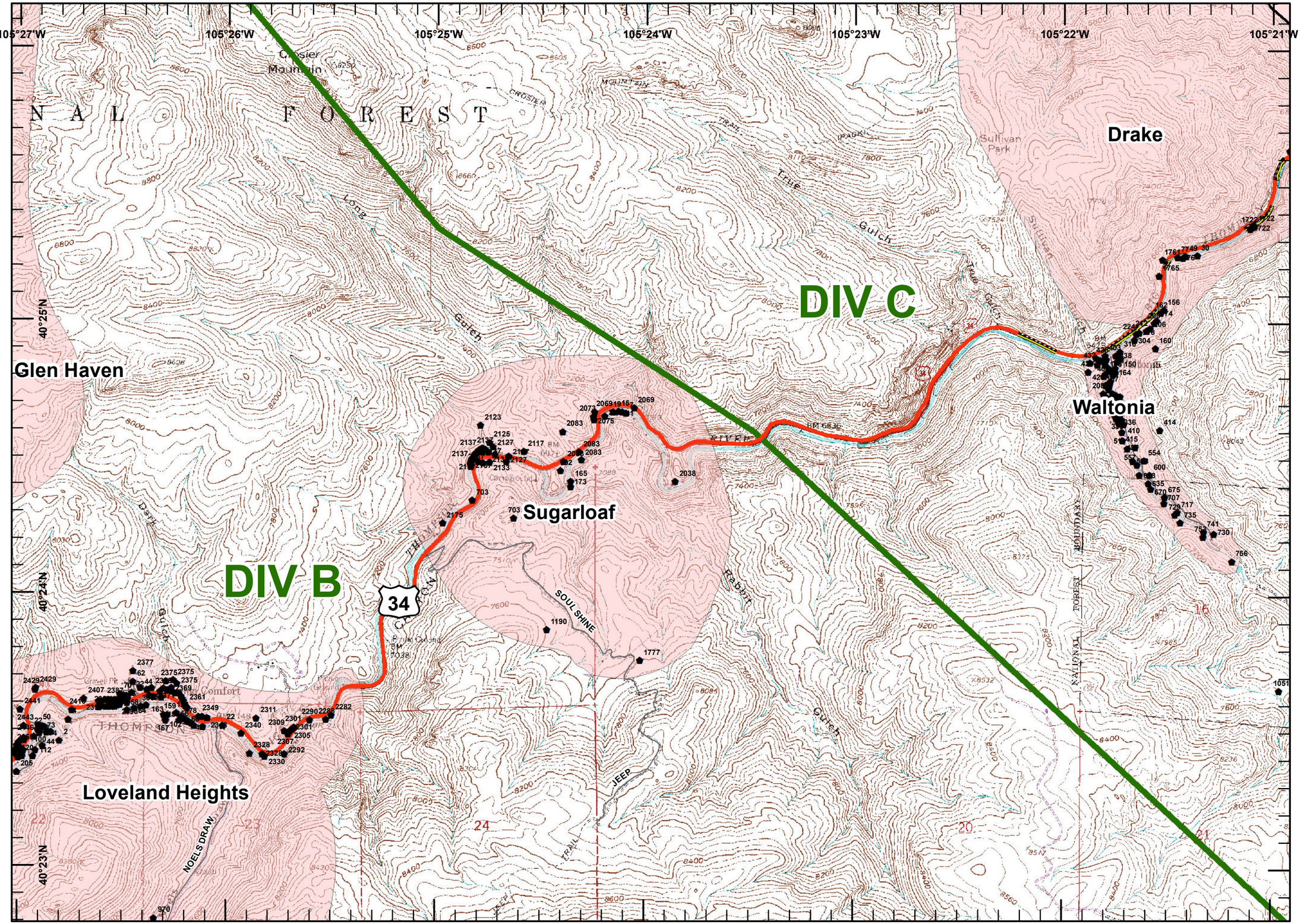

Larimer County Support Operations Field Maps
Division C
September 17, 2013
NAD 1983

Page 7

- Landing Zone
- Helispot
- Drop Point
- Address Points
- Affected Structures
- Destroyed Structures
- road_closures
- damage_points
- 16Sep2013_Affected Roads
- Highways
- Major Roads
- Local Roads
- other_roads
- Branch_Break
- Counties
- Divisions
- Inventory Areas

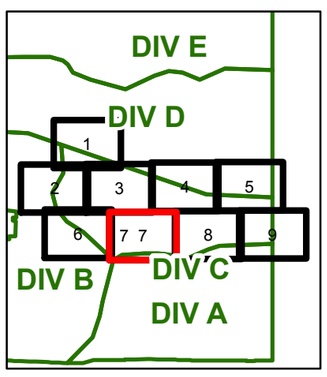

Miles

0 0.25 0.5

G.T
9/16/2013
2000 hrs

N
W E
S

1:24,000

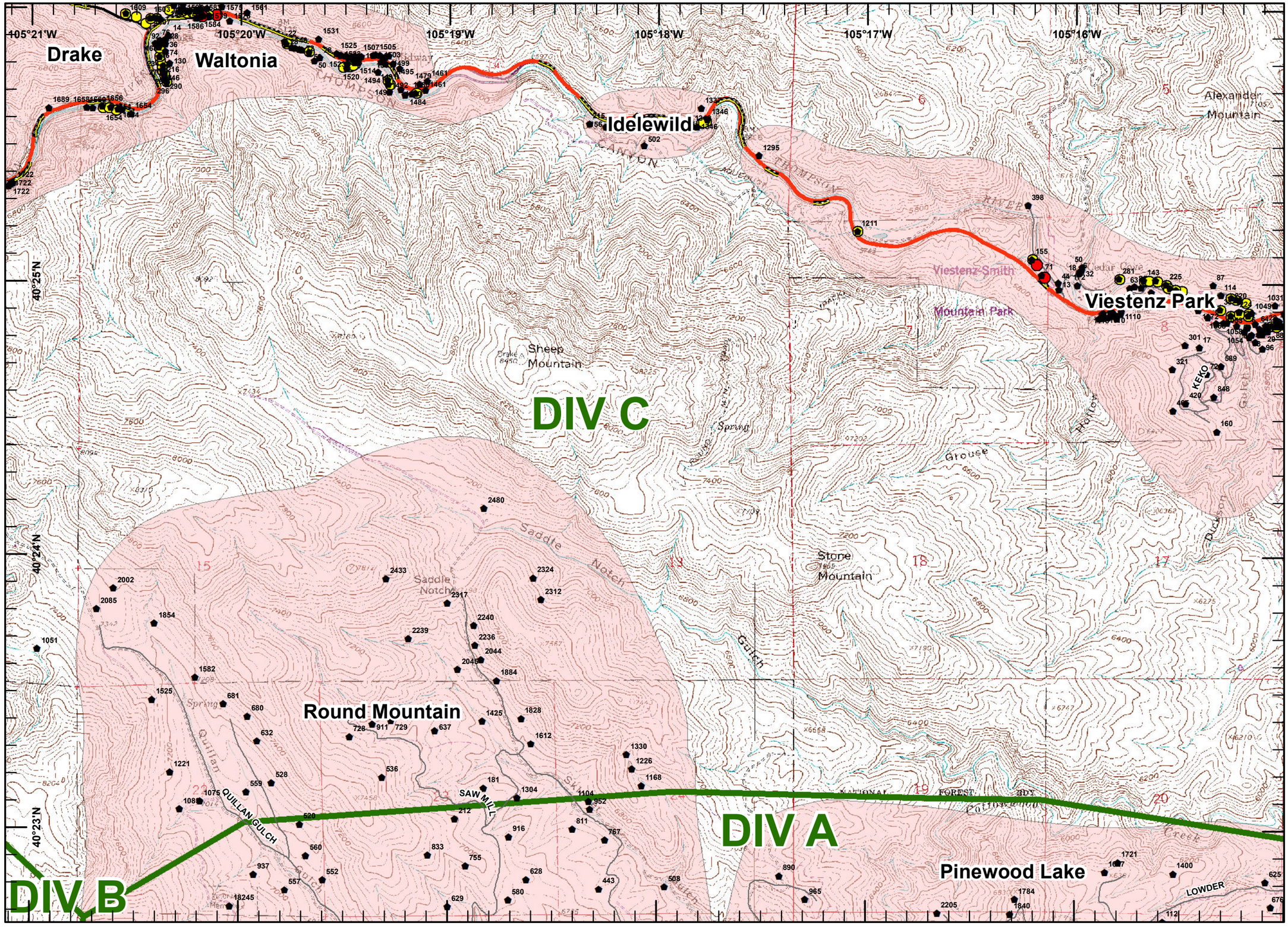

Larimer County Support Operations Field Maps
Division C
September 17, 2013
NAD 1983

Page 8

- Landing Zone
- Helispot
- Drop Point
- Address Points
- Affected Structures
- Destroyed Structures
- road_closures
- damage_points
- 16Sep2013_Affected Roads
- Highways
- Major Roads
- Local Roads
- other_roads
- Branch_Break
- Counties
- Divisions
- Inventory Areas

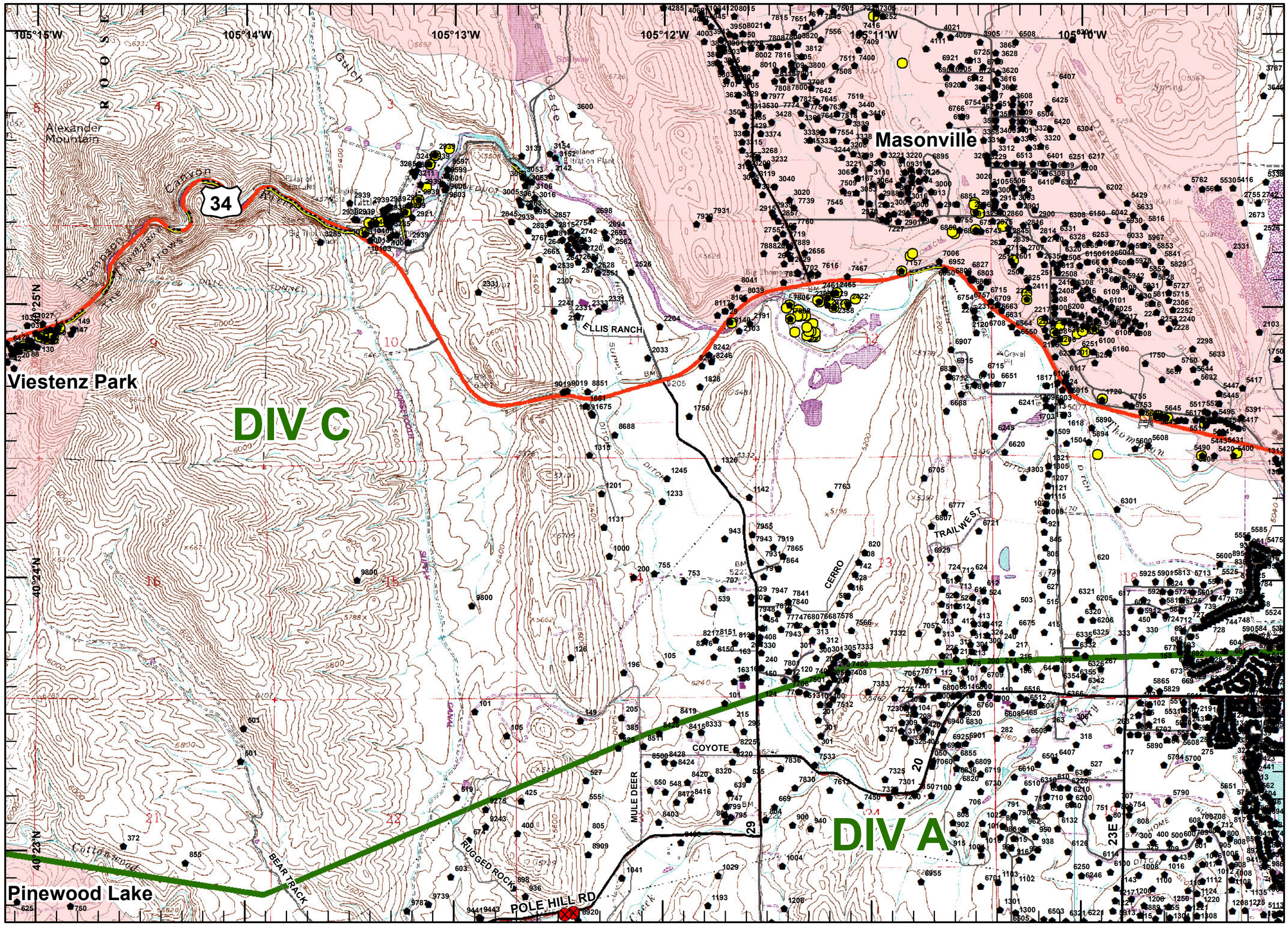

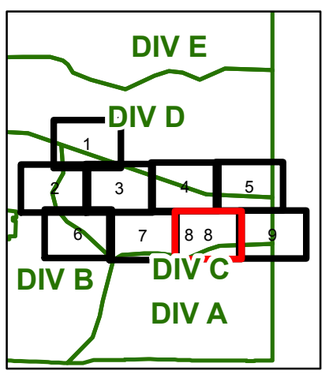

Miles

0 0.25 0.5

G.T
9/16/2013
2000 hrs

N
W E
S

1:24,000

Larimer County Support Operations Field Maps
Division C
September 17, 2013
NAD 1983

Page 9

- Landing Zone
- Helispot
- Drop Point
- Address Points
- Affected Structures
- Destroyed Structures
- road_closures
- damage_points
- 16Sep2013_Affected Roads
- Highways
- Major Roads
- Local Roads
- other_roads
- Branch_Break
- Counties
- Divisions
- Inventory Areas

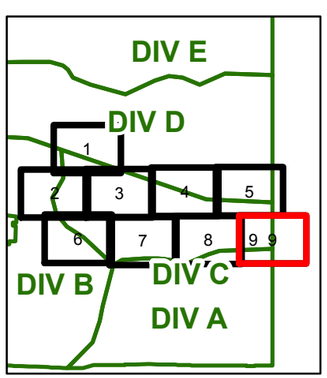

Miles

0 0.25 0.5

G.T
9/16/2013
2000 hrs

N
W E
S
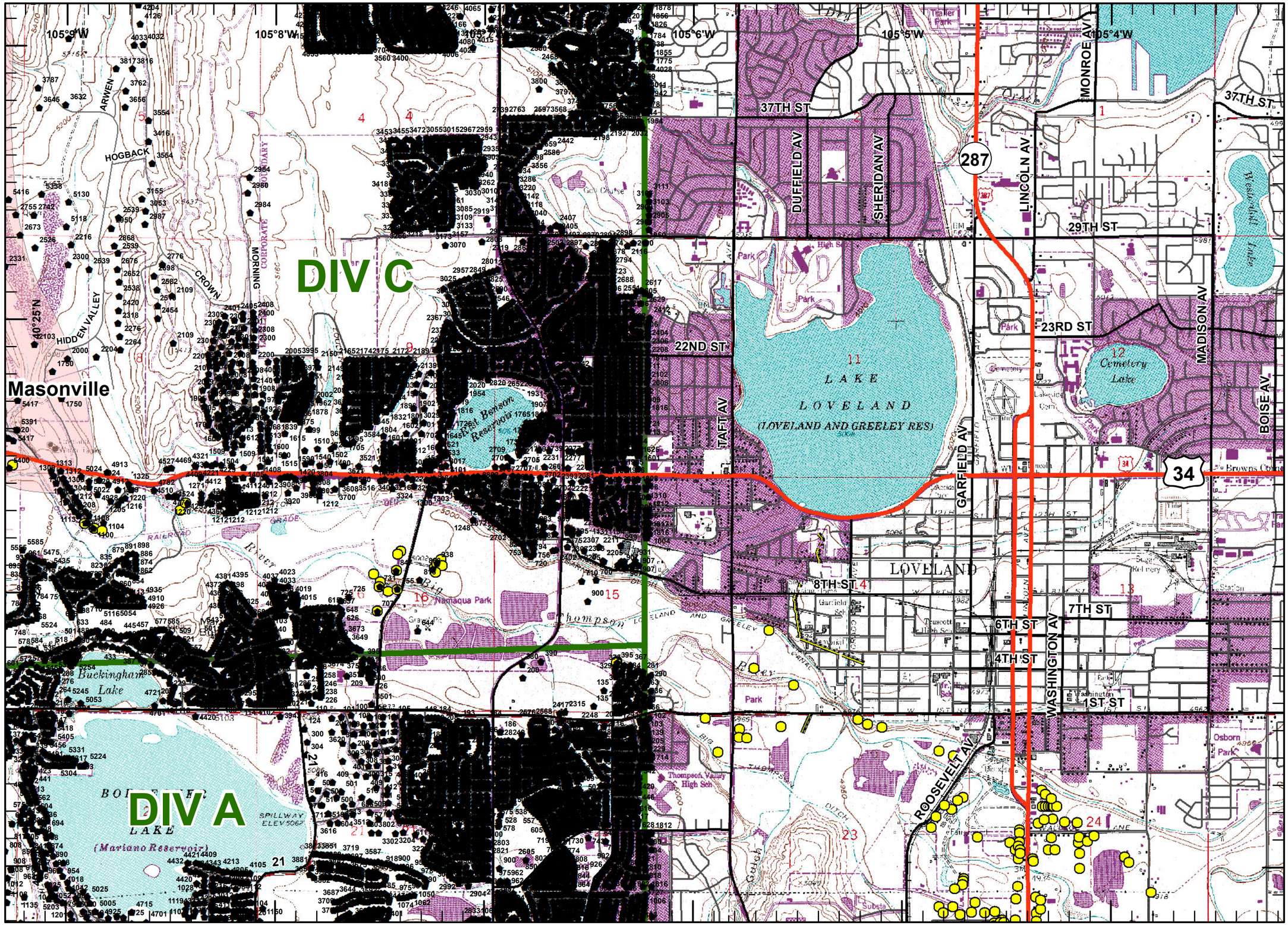
1:24,000