Larimer County Support Operations Field Maps
Division A
September 16, 2013
NAD 1983

Page 1

- Address Points
- Affected
- Destroyed
- Landing Zone
- Helispot
- Drop Point
- road_closures
- damage_points
- 16Sep2013_Affected Roads
- Highways
- Major Roads
- Local Roads
- other_roads
- Branch_Break
- Inventory Areas
- Counties
- Divisions

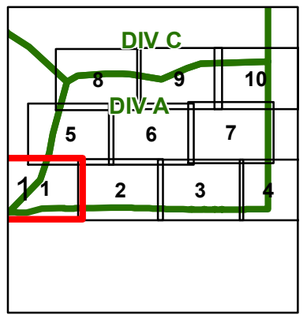

Miles

0 0.25 0.5

G.T
9/15/2013
2000 hrs

DIV B

DIV A

DP10

Pinewood Springs

H1(chinook)

Big Elk Meadows

Spring Gulch

Kenny Mountain

Moose Mountain

Round Mountain

Pope Hill

Button Rock

Button Rock Mountain

Rowell Hill

Thompson River

FOREST ROAD 118A

LARIMER CO

BOULDER CO

MEADOW LAKE

BIG ELK MEADOWS

Larimer County Support Operations Field Maps
Division A
September 16, 2013
NAD 1983

Page 2

- Address Points
- Affected
- Destroyed
- Landing Zone
- Helispot
- Drop Point
- road_closures
- damage_points
- 16Sep2013_Affected Roads
- Highways
- Major Roads
- Local Roads
- other_roads
- Branch_Break
- Inventory Areas
- Counties
- Divisions

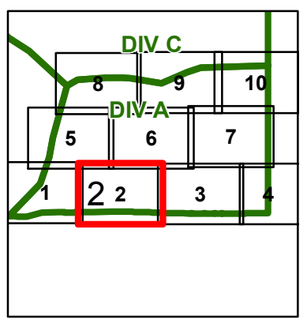

Miles

0 0.25 0.5

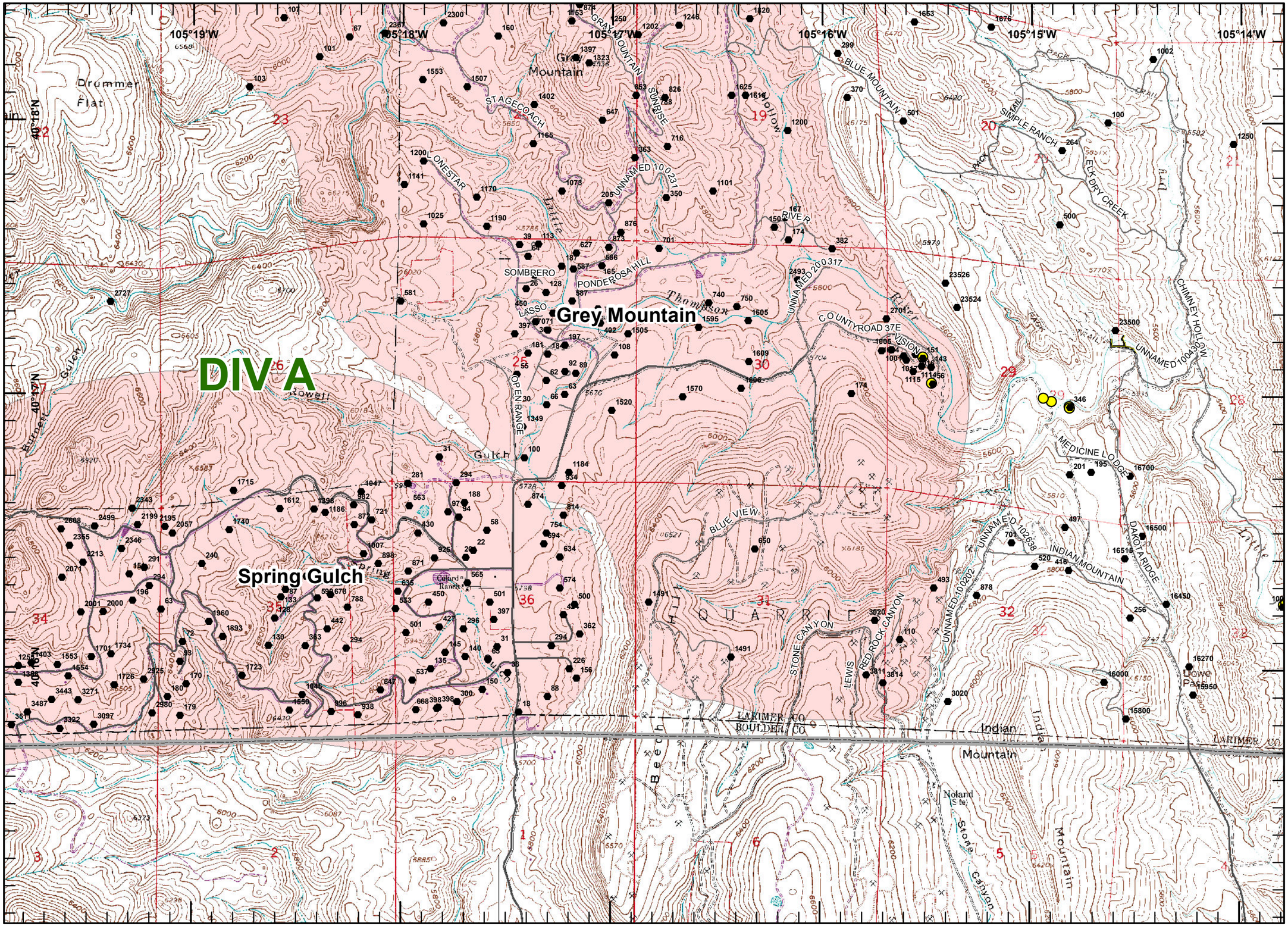

G.T
9/15/2013
2000 hrs

N
W E
S

Larimer County Support Operations Field Maps
Division A
September 16, 2013
NAD 1983

Page 3

- Address Points
- Affected
- Destroyed
- Landing Zone
- Helispot
- Drop Point
- road_closures
- damage_points
- 16Sep2013_Affected Roads
- Highways
- Major Roads
- Local Roads
- other_roads
- Branch_Break
- Inventory Areas
- Counties
- Divisions

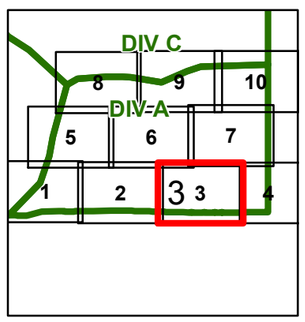

Miles
0 0.25 0.5

G.T
9/15/2013
2000 hrs

Larimer County Support Operations Field Maps
Division A
September 16, 2013
NAD 1983

Page 4

- Address Points
- Affected
- Destroyed
- Landing Zone
- Helispot
- Drop Point
- road_closures
- damage_points
- 16Sep2013_Affected Roads
- Highways
- Major Roads
- Local Roads
- other_roads
- Branch_Break
- Inventory Areas
- Counties
- Divisions

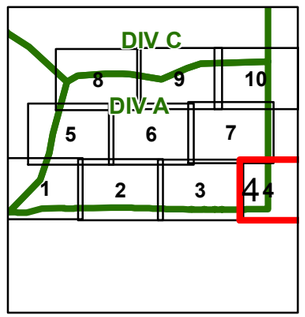

Miles

0 0.25 0.5

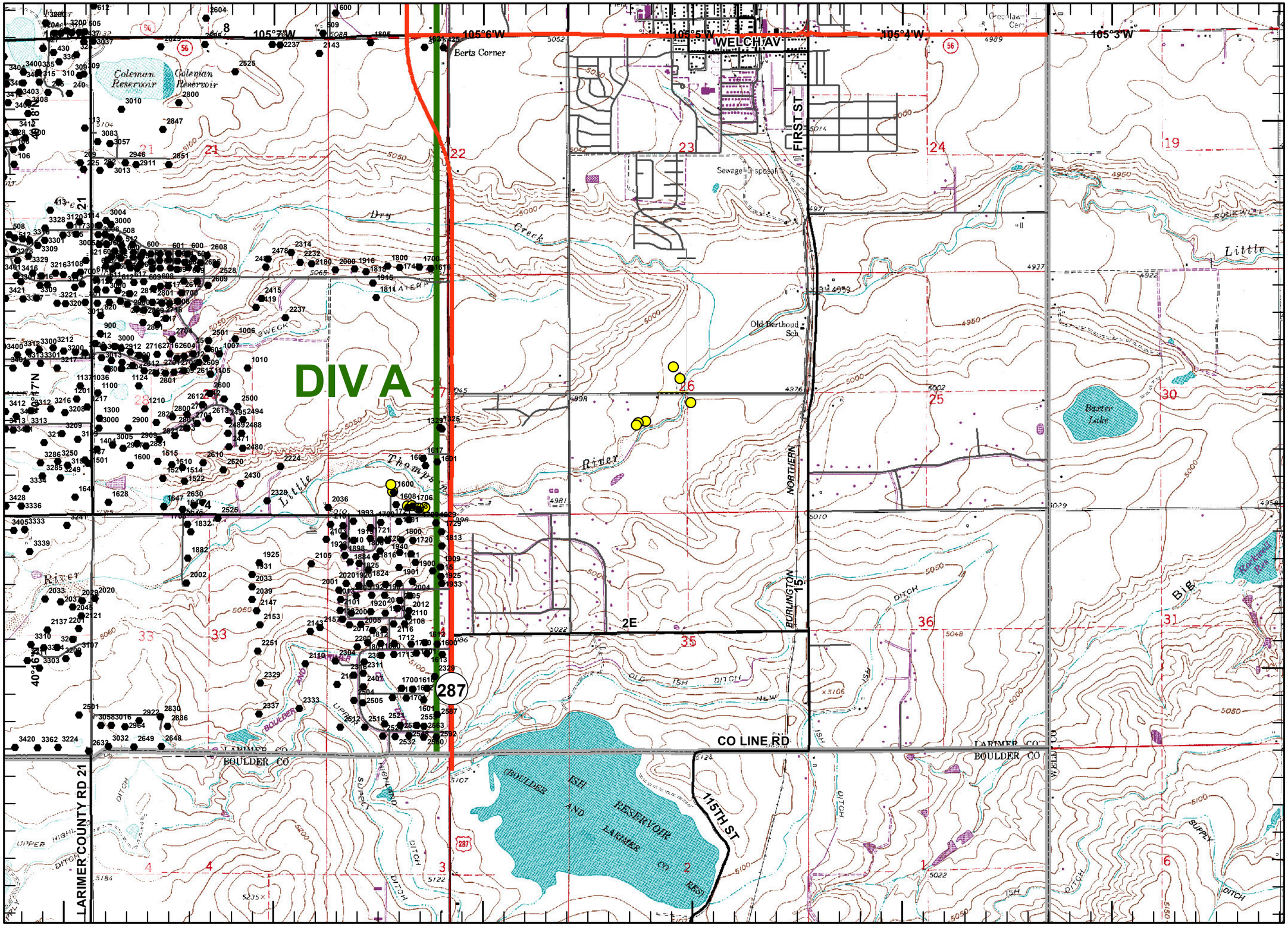

G.T
9/15/2013
2000 hrs

Larimer County Support Operations Field Maps
Division A
September 16, 2013
NAD 1983

Page 5

- Address Points
- Affected
- Destroyed
- Landing Zone
- Helispot
- Drop Point
- road_closures
- damage_points
- 16Sep2013_Affected Roads
- Highways
- Major Roads
- Local Roads
- other_roads
- Branch_Break
- Inventory Areas
- Counties
- Divisions

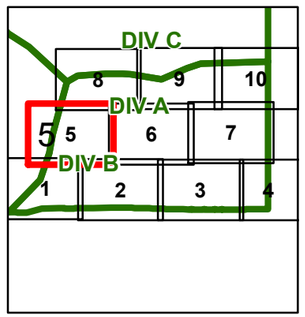

Miles

0 0.25 0.5

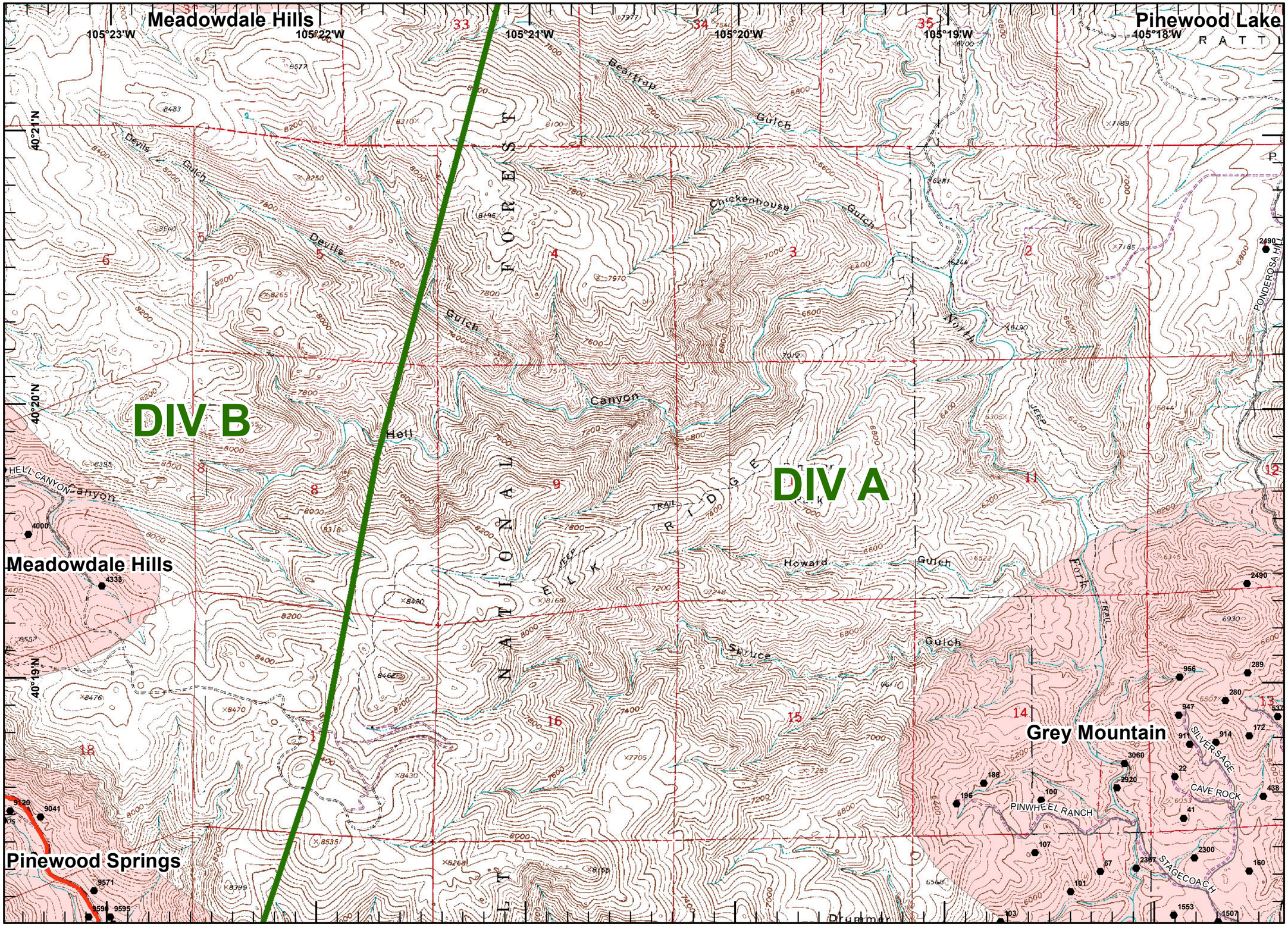

G.T
9/15/2013
2000 hrs

Larimer County Support Operations Field Maps
Division A
September 16, 2013
NAD 1983

Page 6

- Address Points
- Affected
- Destroyed
- Landing Zone
- Helispot
- Drop Point
- road_closures
- damage_points
- 16Sep2013_Affected Roads
- Highways
- Major Roads
- Local Roads
- other_roads
- Branch_Break
- Inventory Areas
- Counties
- Divisions

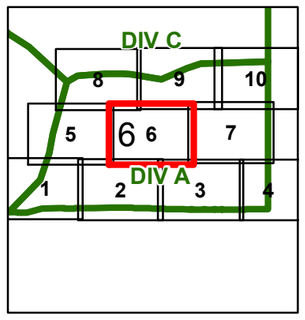

Miles

0 0.25 0.5

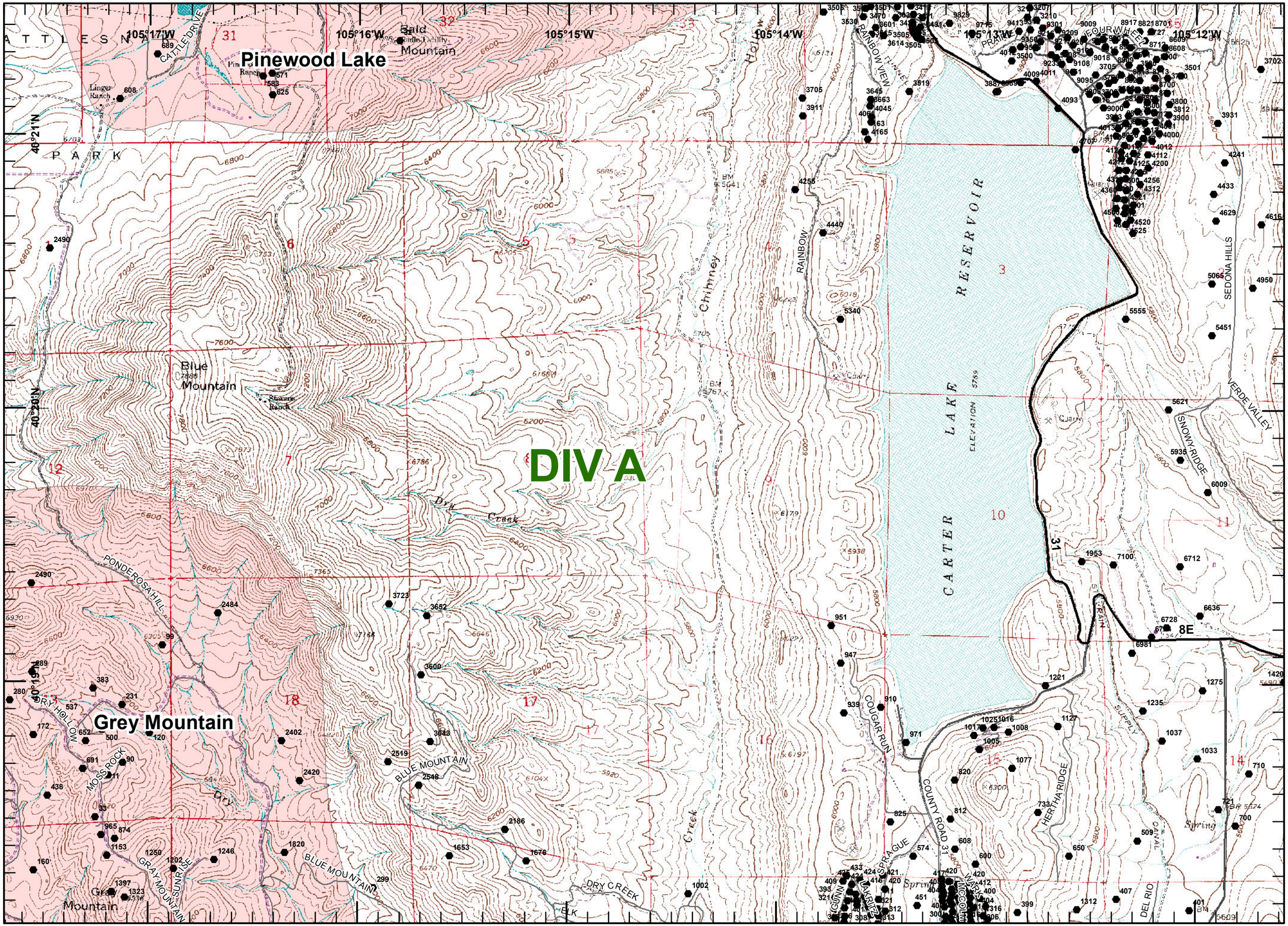

N
W E
S

G.T
9/15/2013
2000 hrs

Larimer County Support Operations Field Maps
Division A
September 16, 2013
NAD 1983

Page 7

- Address Points
- Affected
- Destroyed
- Landing Zone
- Helispot
- Drop Point
- road_closures
- damage_points
- 16Sep2013_Affected Roads
- Highways
- Major Roads
- Local Roads
- other_roads
- Branch_Break
- Inventory Areas
- Counties
- Divisions

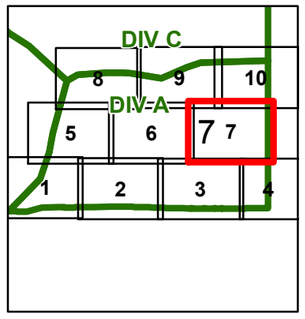

Miles
0 0.25 0.5

ROCKY MOUNTAIN AREA INCIDENT MANAGEMENT TEAM

N
W E
S

G.T
9/15/2013
2000 hrs

DIV A

105°11'W
105°10'W
105°9'W
105°8'W
105°7'W
105°6'W
40°21'N
40°20'N
40°19'N

SEDONA HILLS
KIVA RIDGE
VERDE VALLEY
SANDIA
GETAWAY
JOHN GALT
SCHOFIELD
GOULD
Dry Creek
Herkha Reservoir
LONETREE RESERVOIR
WELCH RESERVOIR
Welch Res
HOME DITCH
SOUTH SIDE DITCH
HANDY DITCH
SUPPLY DITCH
SWEDE LATERAL
CR 14
CR 10E
10E
287
Berts Corner

Larimer County Support Operations Field Maps
Division A
September 16, 2013
NAD 1983

Page 8

- Address Points
- Affected
- Destroyed
- Landing Zone
- Helispot
- Drop Point
- road_closures
- damage_points
- 16Sep2013_Affected Roads
- Highways
- Major Roads
- Local Roads
- other_roads
- Branch_Break
- Inventory Areas
- Counties
- Divisions

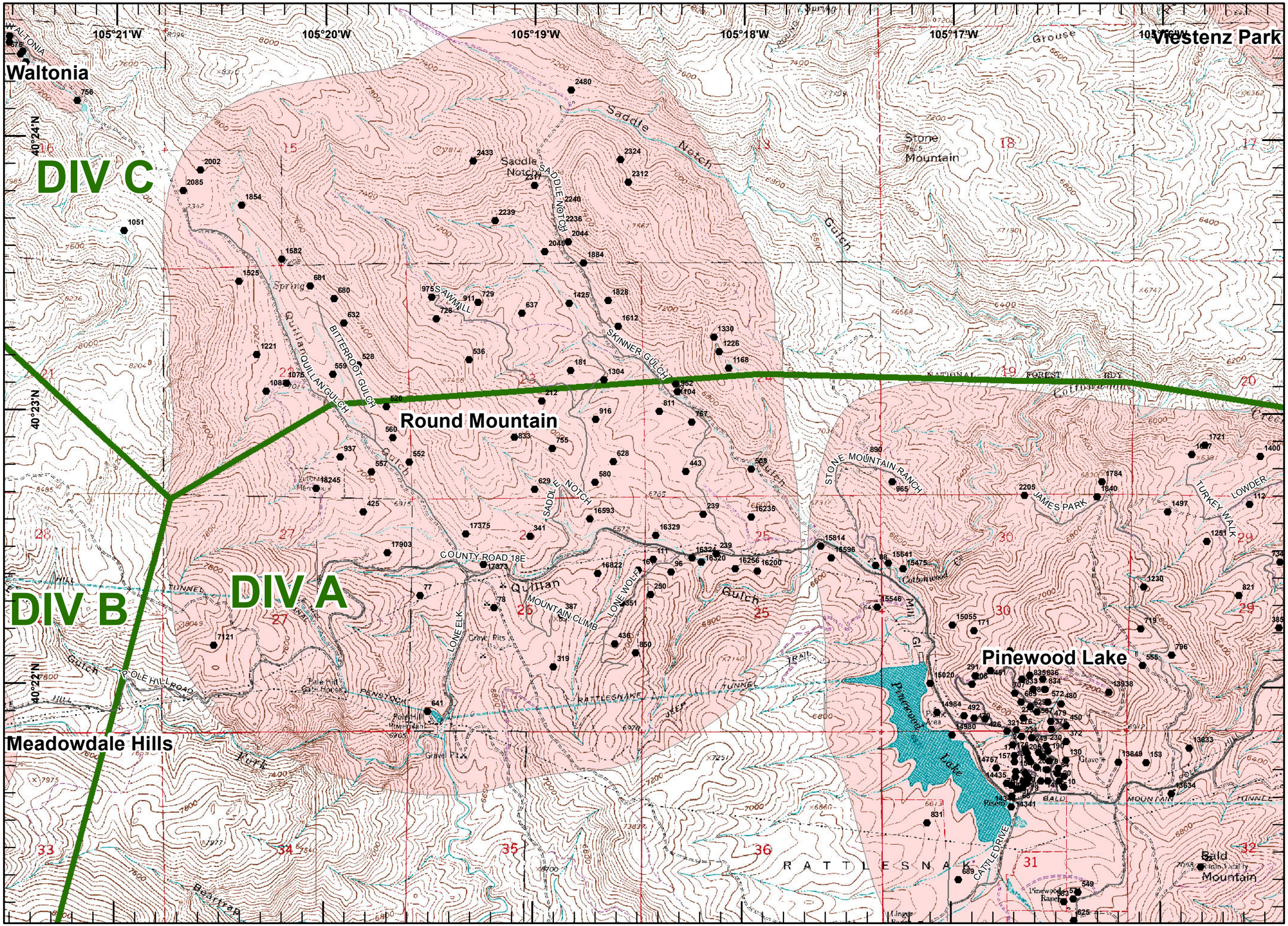

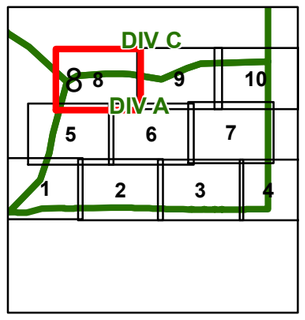

Miles

0 0.25 0.5

N W E S

G.T
9/15/2013
2000 hrs

Larimer County Support Operations Field Maps
Division A
September 16, 2013
NAD 1983

Page 9

- Address Points
- Affected
- Destroyed
- Landing Zone
- Helispot
- Drop Point
- road_closures
- damage_points
- 16Sep2013_Affected Roads
- Highways
- Major Roads
- Local Roads
- other_roads
- Branch_Break
- Inventory Areas
- Counties
- Divisions

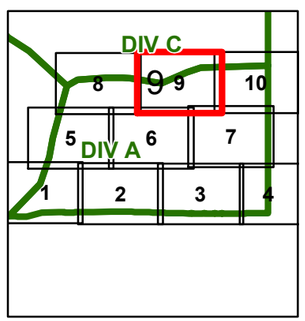

Miles

0 0.25 0.5

N
W E
S

G.T
9/15/2013
2000 hrs

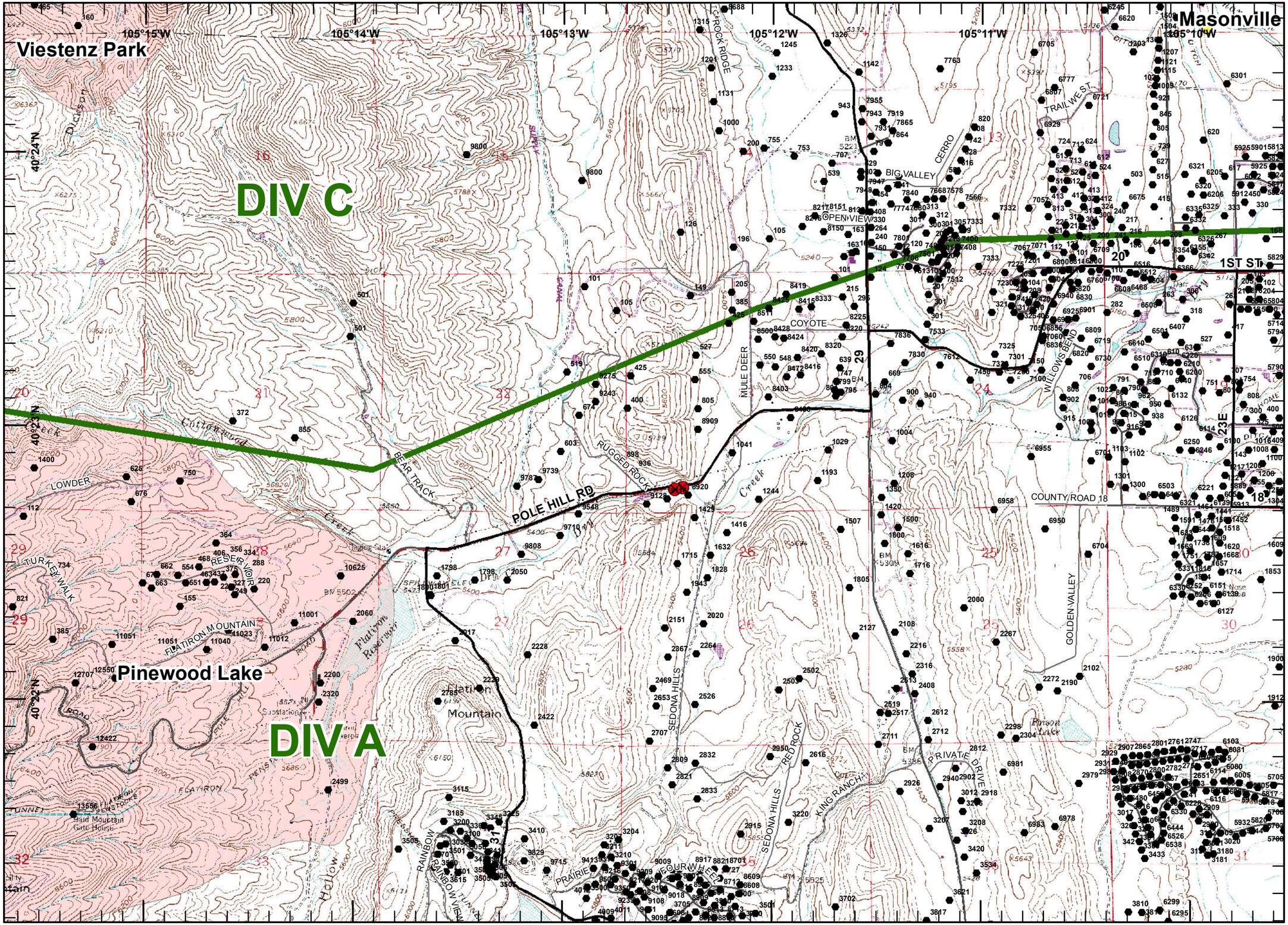

Larimer County Support Operations Field Maps
Division A
September 16, 2013
NAD 1983

Page 10

- Address Points
- Affected
- Destroyed
- Landing Zone
- Helispot
- Drop Point
- road_closures
- damage_points
- 16Sep2013_Affected Roads
- Highways
- Major Roads
- Local Roads
- other_roads
- Branch_Break
- Inventory Areas
- Counties
- Divisions

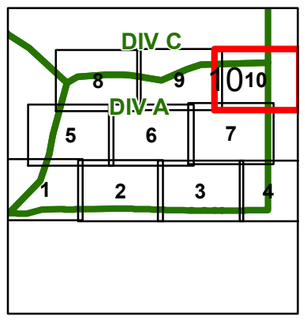

Miles

0 0.25 0.5

N
W E
S

G.T
9/15/2013
2000 hrs