Larimer County Support Operations Field Maps
Division E
September 16, 2013
NAD 1983

Page 1

- Helispot
- Drop Point
- Address
- road_closures
- damage_points
- Hydro
- Highways
- Major Roads
- Local Roads
- other_roads
- Branch_Break
- damage_lines
- Counties
- Divisions

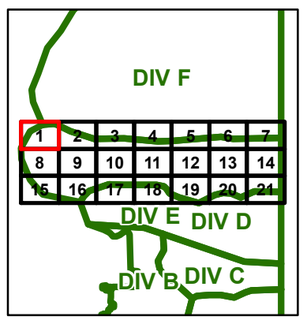

Miles
0 0.25 0.5

ROCKY MOUNTAIN AREA INCIDENT MANAGEMENT TEAM

G.T
9/15/2013
2000 hrs

N W E S

1:24,000

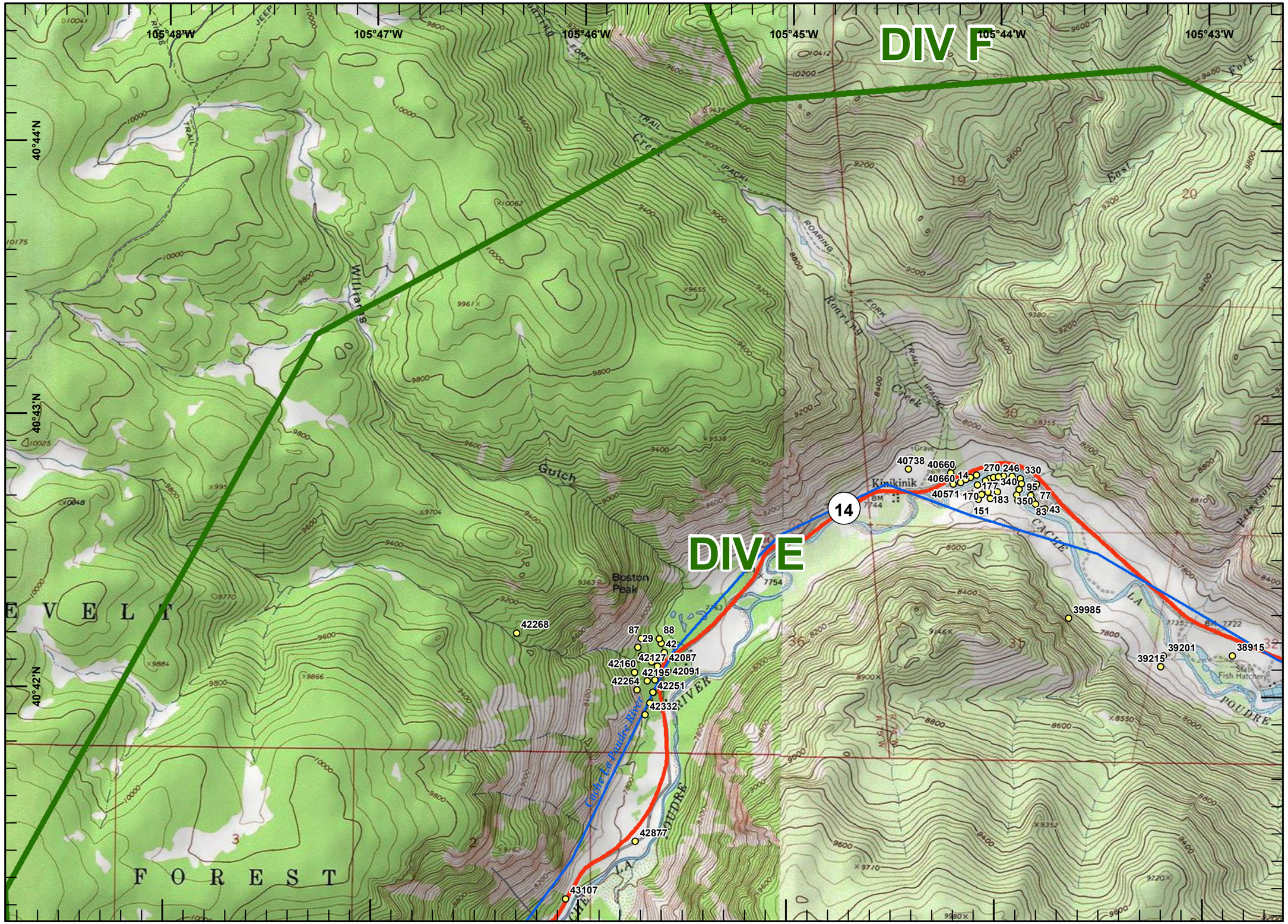

Larimer County Support Operations Field Maps
Division E
September 16, 2013
NAD 1983

Page 2

- Helispot
- Drop Point
- Address
- road_closures
- damage_points
- Hydro
- Highways
- Major Roads
- Local Roads
- other_roads
- Branch_Break
- damage_lines
- Counties
- Divisions

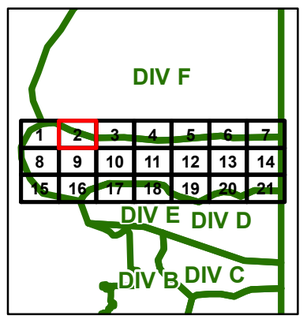

Miles

0 0.25 0.5

ROCKY MOUNTAIN AREA INCIDENT MANAGEMENT TEAM

G.T
9/15/2013
2000 hrs

N W E S

1:24,000

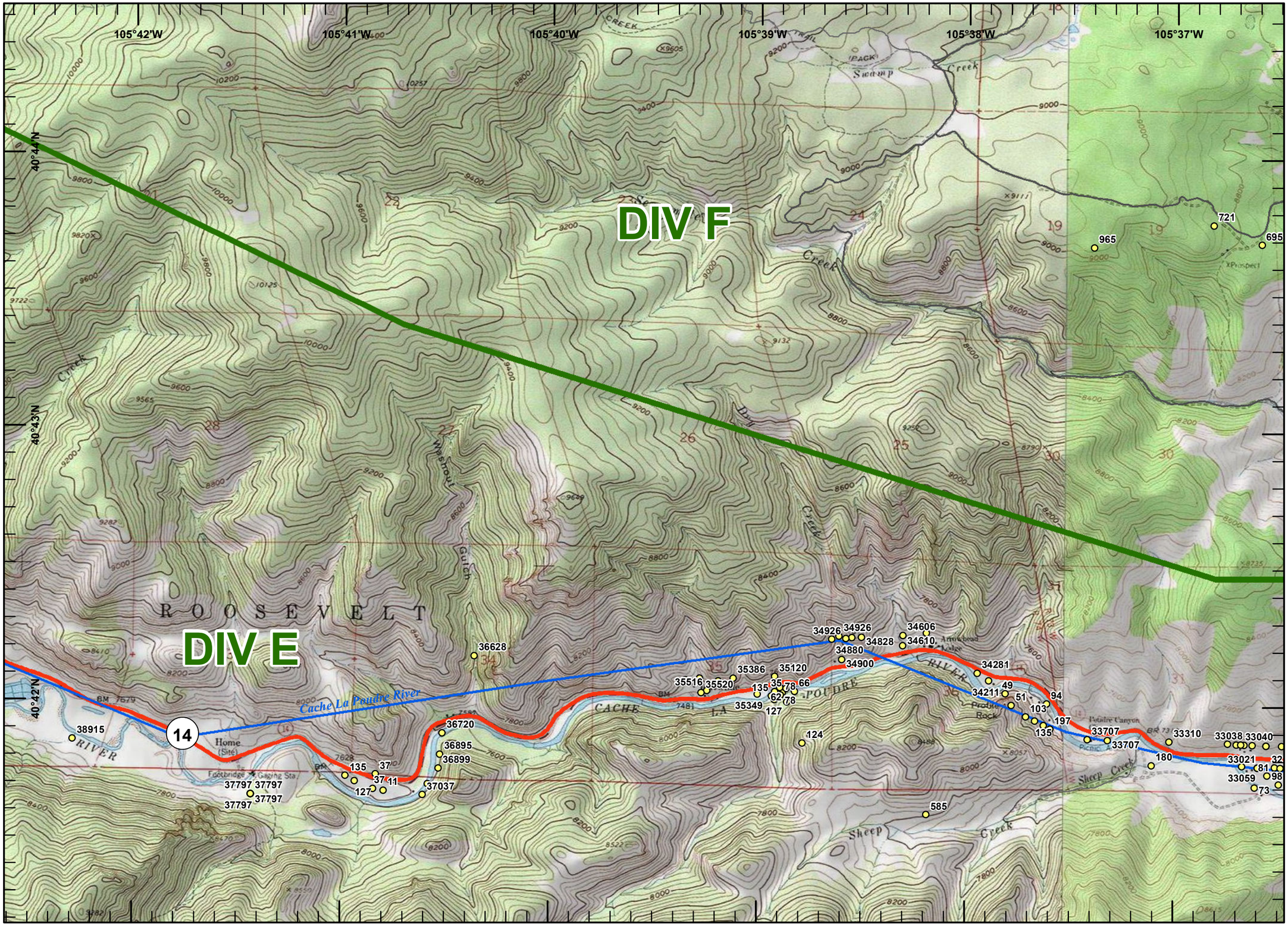

Larimer County Support Operations Field Maps
Division E
September 16, 2013
NAD 1983

Page 3

- Helispot
- Drop Point
- Address
- road_closures
- damage_points
- Hydro
- Highways
- Major Roads
- Local Roads
- other_roads
- Branch_Break
- damage_lines
- Counties
- Divisions

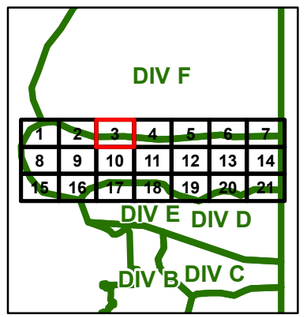

Miles

0 0.25 0.5

ROCKY MOUNTAIN AREA INCIDENT MANAGEMENT TEAM

G.T
9/15/2013
2000 hrs

N W E S

1:24,000

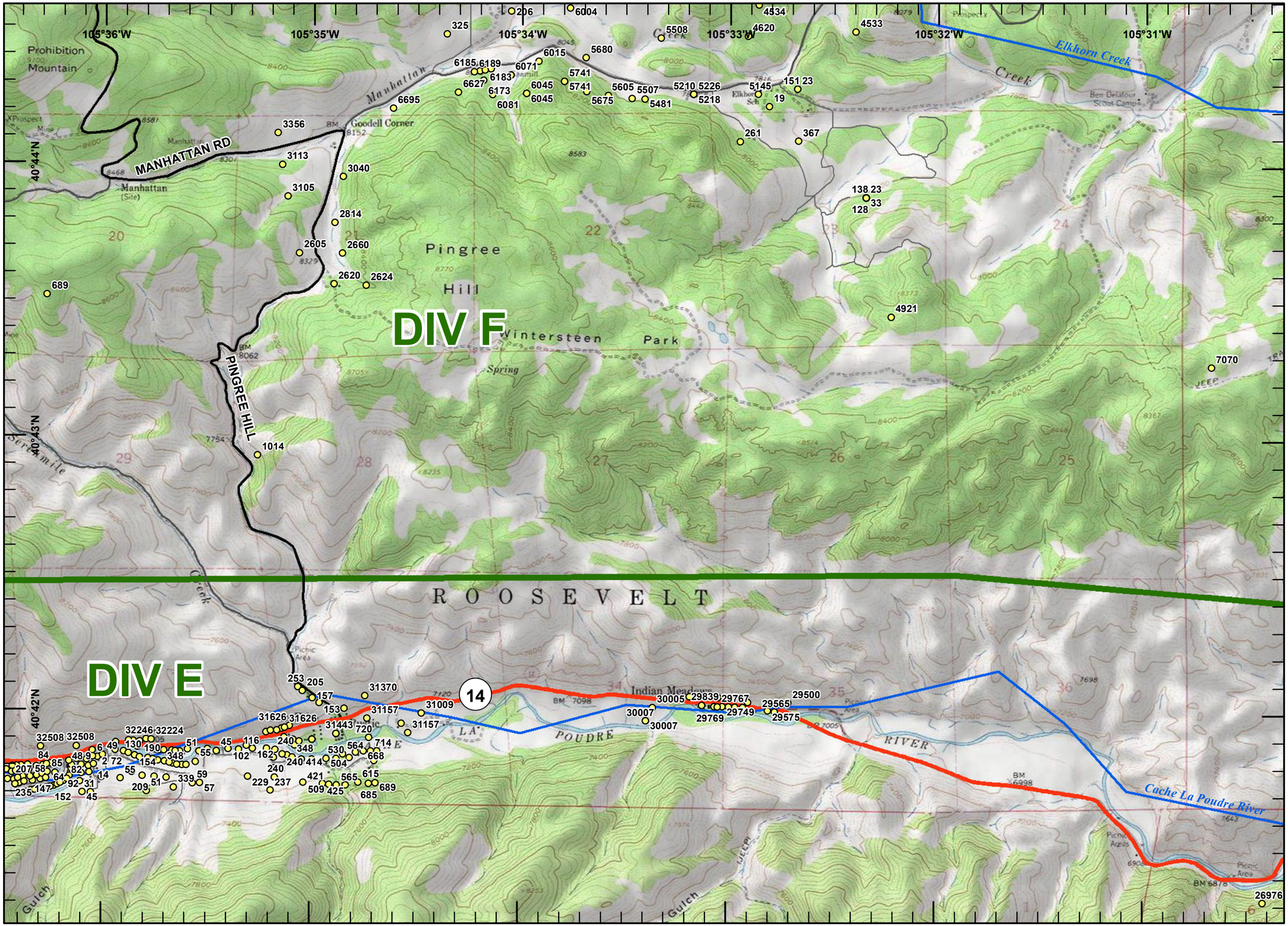

Larimer County Support Operations Field Maps
Division E
September 16, 2013
NAD 1983

Page 4

- Helispot
- Drop Point
- Address
- road_closures
- damage_points
- Hydro
- Highways
- Major Roads
- Local Roads
- other_roads
- Branch_Break
- damage_lines
- Counties
- Divisions

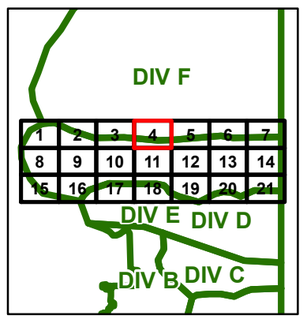

Miles
0 0.25 0.5

ROCKY MOUNTAIN AREA INCIDENT MANAGEMENT TEAM

G.T
9/15/2013
2000 hrs

N W E S

1:24,000

105°30'W 105°29'W 105°28'W 105°27'W 105°26'W 105°25'W
40°44'N 40°43'N 40°42'N
DIV F
DIV E
Elkhorn Creek
Lonetree Mountain
Manhe Mountain
Mount Moriah
Dutch George Flats
Cache La Poudre River
Elkhorn Creek
Trail Gulch
Stevens Gulch
ROOSEVELT NATIONAL FOREST
14
63E
68

Larimer County Support Operations Field Maps
Division E
September 16, 2013
NAD 1983

Page 5

- Helispot
- Drop Point
- Address
- road_closures
- damage_points
- Hydro
- Highways
- Major Roads
- Local Roads
- other_roads
- Branch_Break
- damage_lines
- Counties
- Divisions

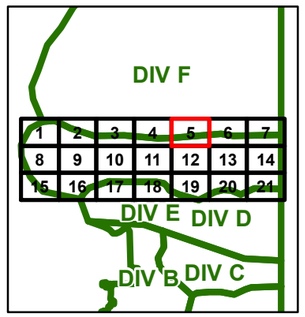

Miles
0 0.25 0.5

N
W E
S

1:24,000

G.T
9/15/2013
2000 hrs

DIV F

DIV E

RED FEATHER LAKES RD

Cache La Poudre River

105°24'W 105°23'W 105°22'W 105°21'W 105°20'W 105°19'W

40°44'N 40°43'N

Larimer County Support Operations Field Maps
Division E
September 16, 2013
NAD 1983

Page 6

- Helispot
- Drop Point
- Address
- road_closures
- damage_points
- Hydro
- Highways
- Major Roads
- Local Roads
- other_roads
- Branch_Break
- damage_lines
- Counties
- Divisions

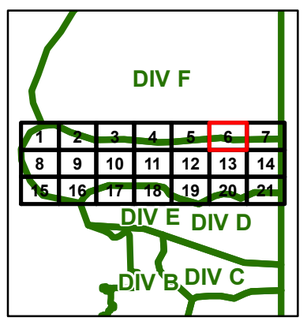

Miles
0 0.25 0.5

G.T
9/15/2013
2000 hrs

N W E S

1:24,000

DIV F

DIV E

Larimer County Support Operations Field Maps
Division E
September 16, 2013
NAD 1983

Page 7

- Helispot
- Drop Point
- Address
- road_closures
- damage_points
- Hydro
- Highways
- Major Roads
- Local Roads
- other_roads
- Branch_Break
- damage_lines
- Counties
- Divisions

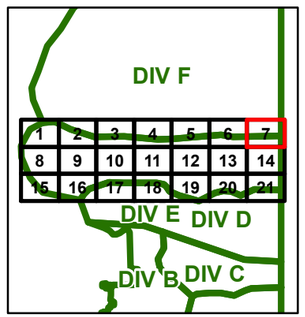

Miles

0 0.25 0.5

ROCKY MOUNTAIN AREA INCIDENT MANAGEMENT TEAM

G.T
9/15/2013
2000 hrs

N W E S

1:24,000

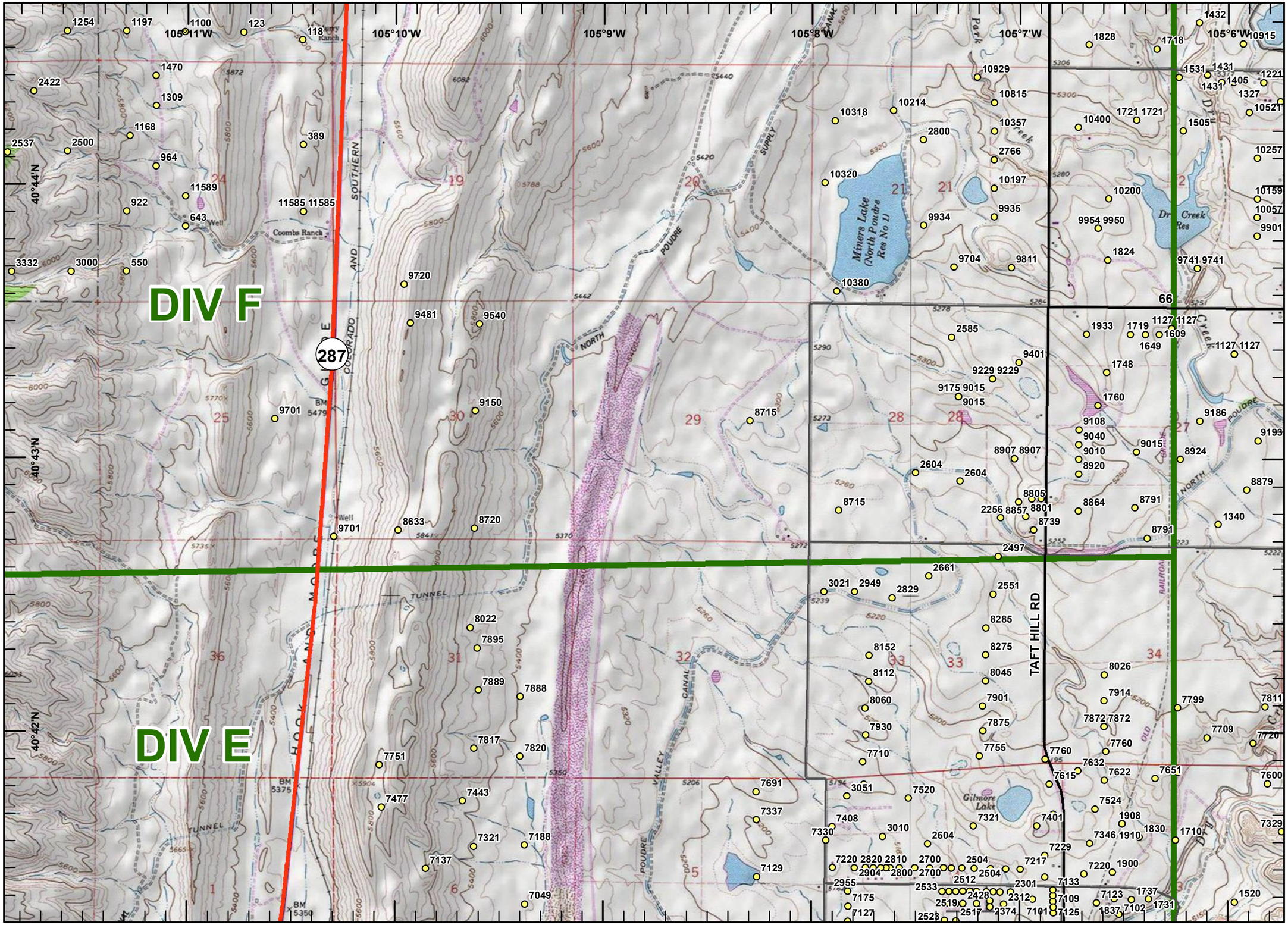

Larimer County Support Operations Field Maps
Division E
September 16, 2013
NAD 1983

Page 8

- Helispot
- Drop Point
- Address
- road_closures
- damage_points
- Hydro
- Highways
- Major Roads
- Local Roads
- other_roads
- Branch_Break
- damage_lines
- Counties
- Divisions

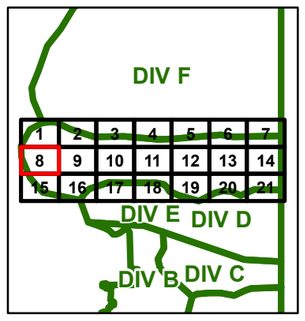

Miles
0 0.25 0.5

G.T
9/15/2013
2000 hrs

N W E S

1:24,000

105°48'W 105°47'W 105°46'W 105°45'W 105°44'W 105°43'W
40°41'N 40°40'N 40°39'N 40°38'N

DIV E

43600 44610 44174 44532 44528 44340 44588 44414 44220 44560 44467 44401 44595 45184 45240 45054 45436 43600

Cache La Poudre River
Sportsman Lodge
Spencer Heights
Elephant Mountain
Sheep Creek
Zimmerman Trail
Big South Campground
Poudre River
Rocky Mountain Area Incident Management Team

Larimer County Support Operations Field Maps
Division E
September 16, 2013
NAD 1983

Page 9

- Helispot
- Drop Point
- Address
- road_closures
- damage_points
- Hydro
- Highways
- Major Roads
- Local Roads
- other_roads
- Branch_Break
- damage_lines
- Counties
- Divisions

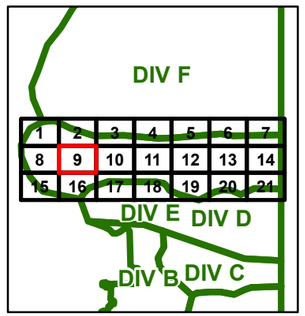

Miles
0 0.25 0.5

G.T
9/15/2013
2000 hrs

N W E S

1:24,000

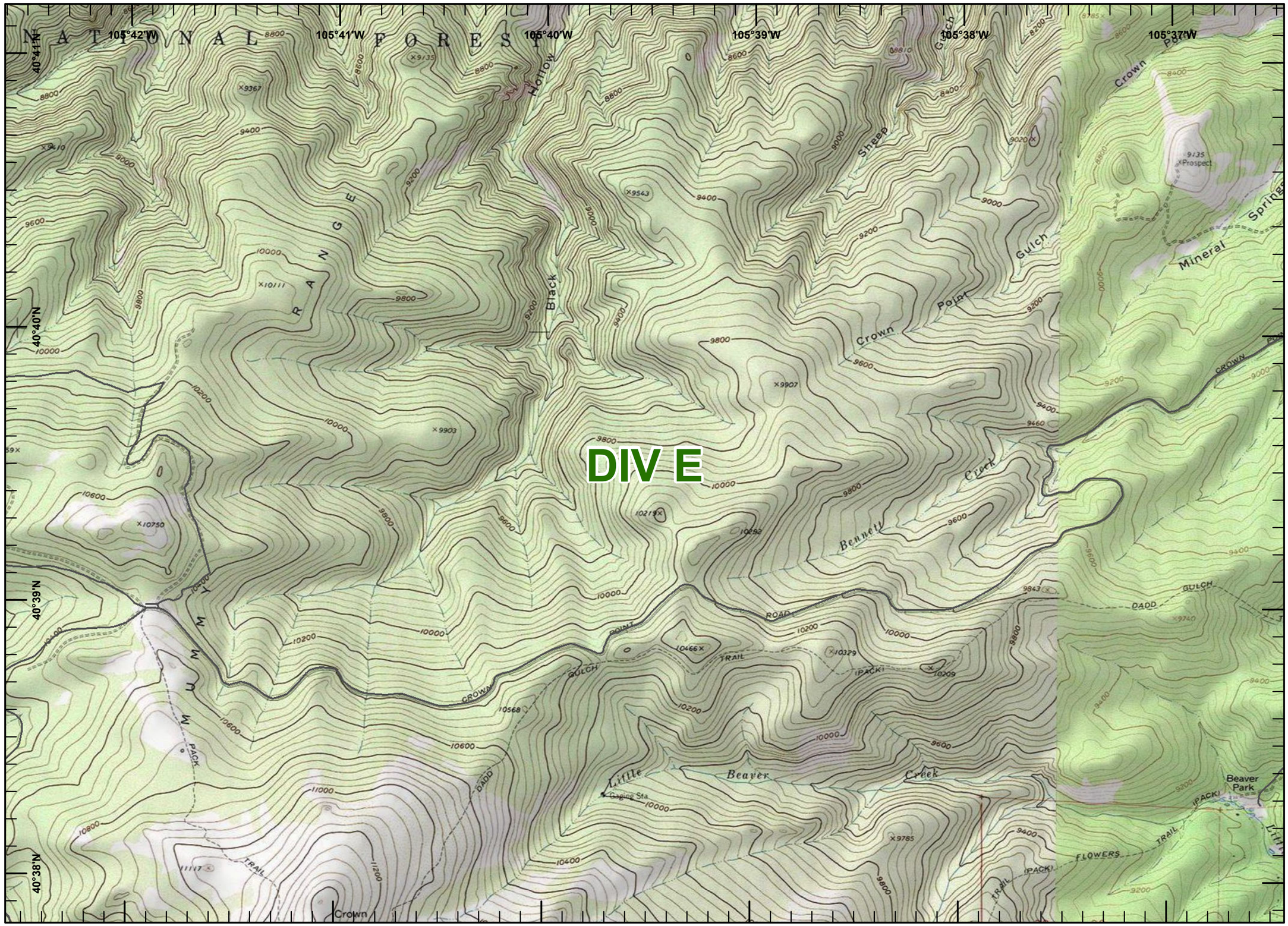

Larimer County Support Operations Field Maps
Division E
September 16, 2013
NAD 1983

Page 10

- Helispot
- Drop Point
- Address
- road_closures
- damage_points
- Hydro
- Highways
- Major Roads
- Local Roads
- other_roads
- Branch_Break
- damage_lines
- Counties
- Divisions

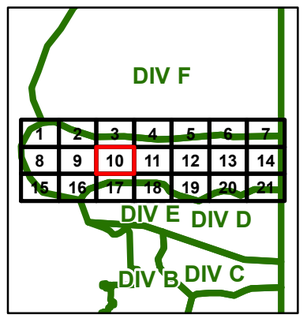

Miles
0 0.25 0.5

ROCKY MOUNTAIN AREA INCIDENT MANAGEMENT TEAM

G.T
9/15/2013
2000 hrs

N
W E
S

1:24,000

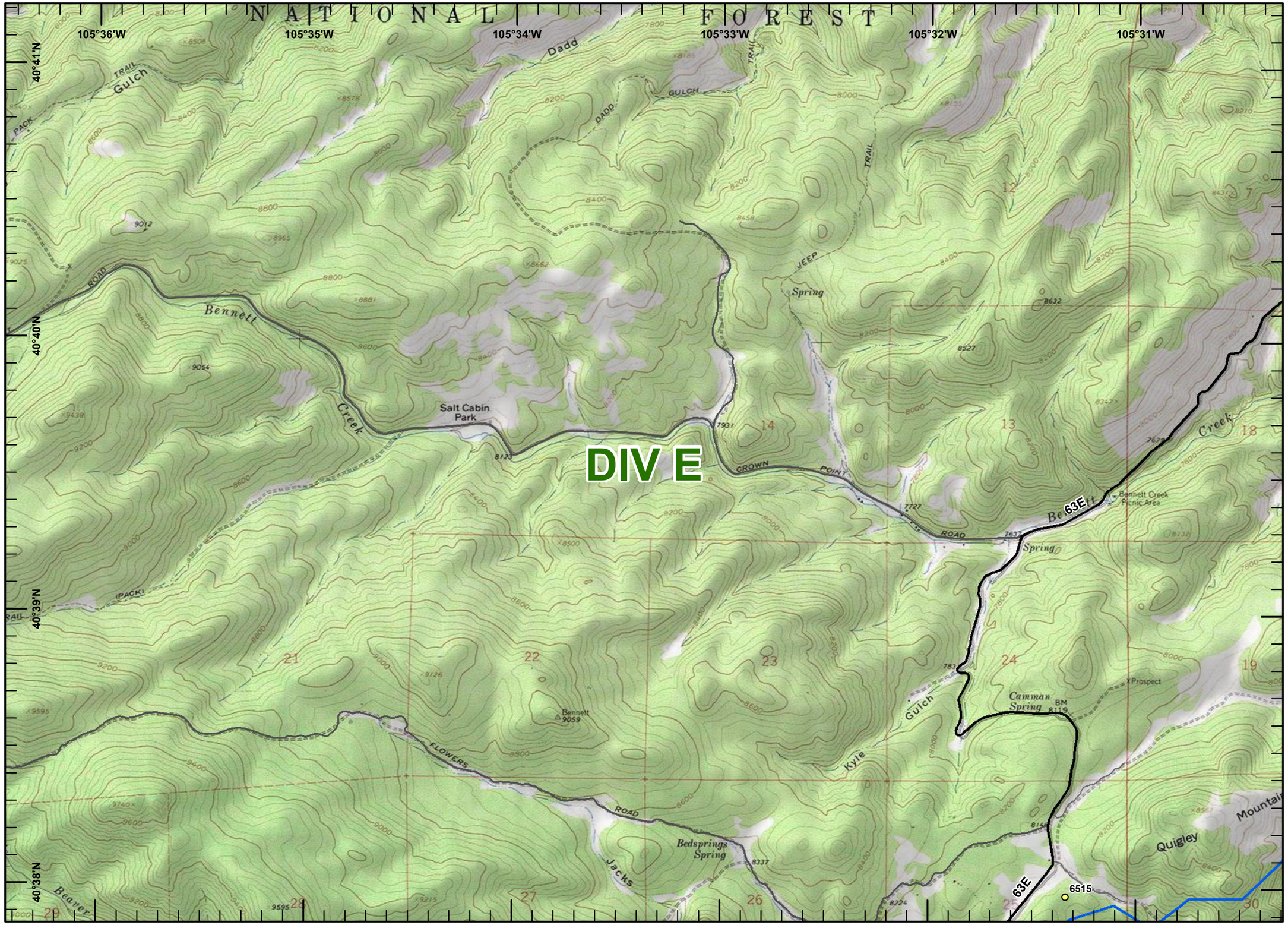

Larimer County Support Operations Field Maps
Division E
September 16, 2013
NAD 1983

Page 11

- Helispot
- Drop Point
- Address
- road_closures
- damage_points
- Hydro
- Highways
- Major Roads
- Local Roads
- other_roads
- Branch_Break
- damage_lines
- Counties
- Divisions

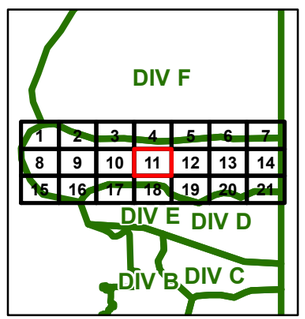

Miles
0 0.25 0.5

ROCKY MOUNTAIN AREA INCIDENT MANAGEMENT TEAM

G.T
9/15/2013
2000 hrs

N W E S

1:24,000

Larimer County Support Operations Field Maps
Division E
September 16, 2013
NAD 1983

Page 12

- Helispot
- Drop Point
- Address
- road_closures
- damage_points
- Hydro
- Highways
- Major Roads
- Local Roads
- other_roads
- Branch_Break
- damage_lines
- Counties
- Divisions

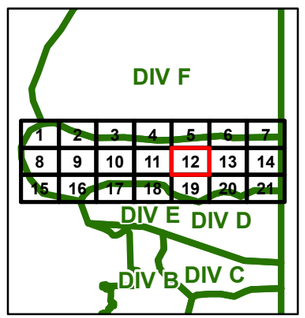

Miles
0 0.25 0.5

G.T
9/15/2013
2000 hrs

N
W E
S

1:24,000

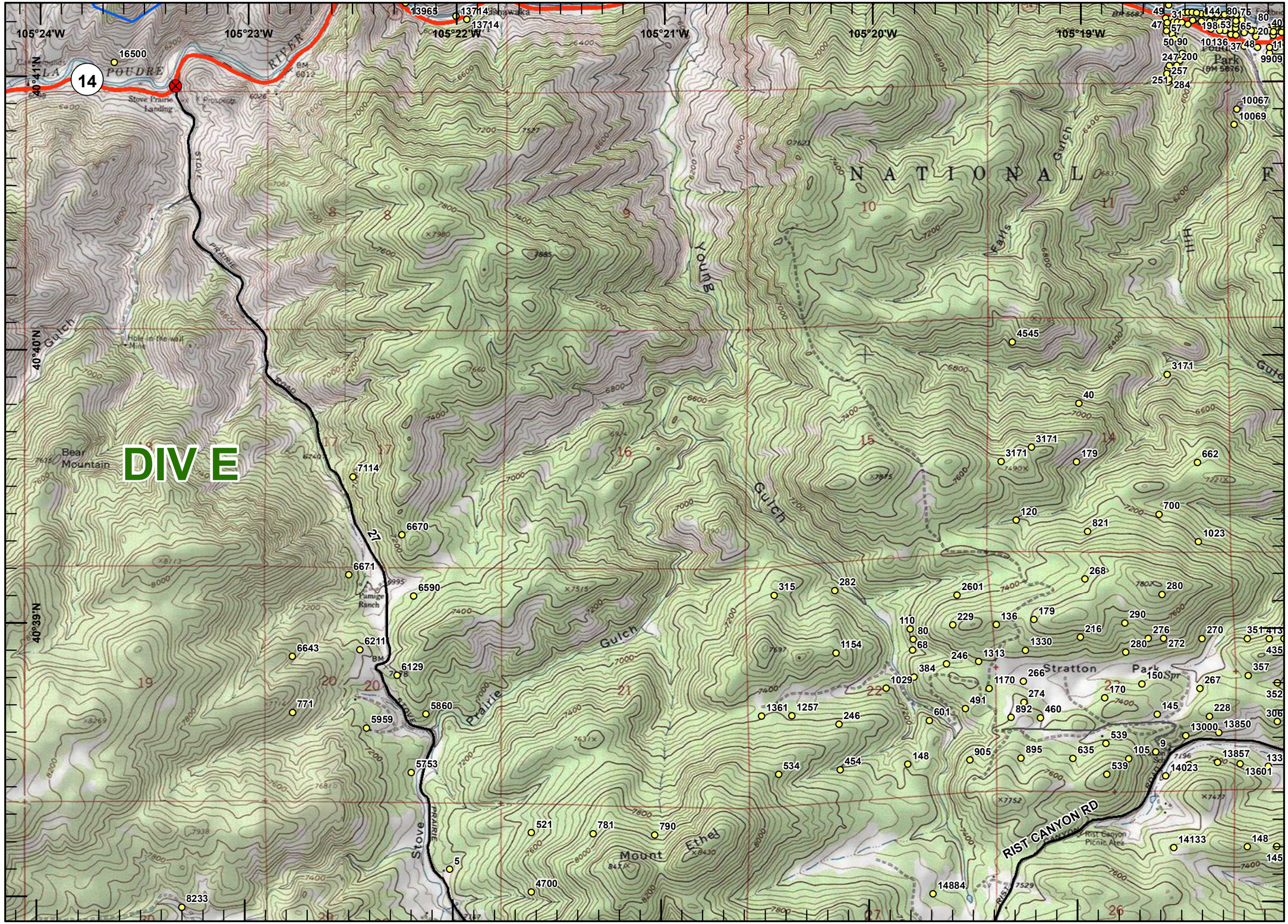

Larimer County Support Operations Field Maps
Division E
September 16, 2013
NAD 1983

Page 13

- Helispot
- Drop Point
- Address
- road_closures
- damage_points
- Hydro
- Highways
- Major Roads
- Local Roads
- other_roads
- Branch_Break
- damage_lines
- Counties
- Divisions

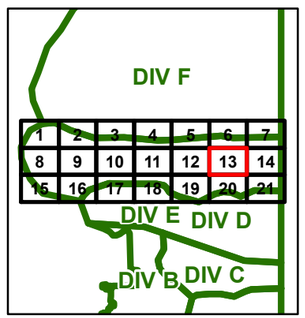

Miles
0 0.25 0.5

G.T
9/15/2013
2000 hrs

1:24,000

DIV E

Larimer County Support Operations Field Maps
Division E
September 16, 2013
NAD 1983

Page 14

- Helispot
- Drop Point
- Address
- road_closures
- damage_points
- Hydro
- Highways
- Major Roads
- Local Roads
- other_roads
- Branch_Break
- damage_lines
- Counties
- Divisions

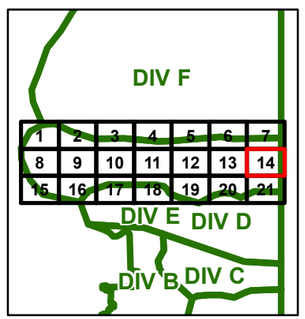

Miles
0 0.25 0.5

ROCKY MOUNTAIN AREA INCIDENT MANAGEMENT TEAM

G.T
9/15/2013
2000 hrs

N
W E
S

1:24,000

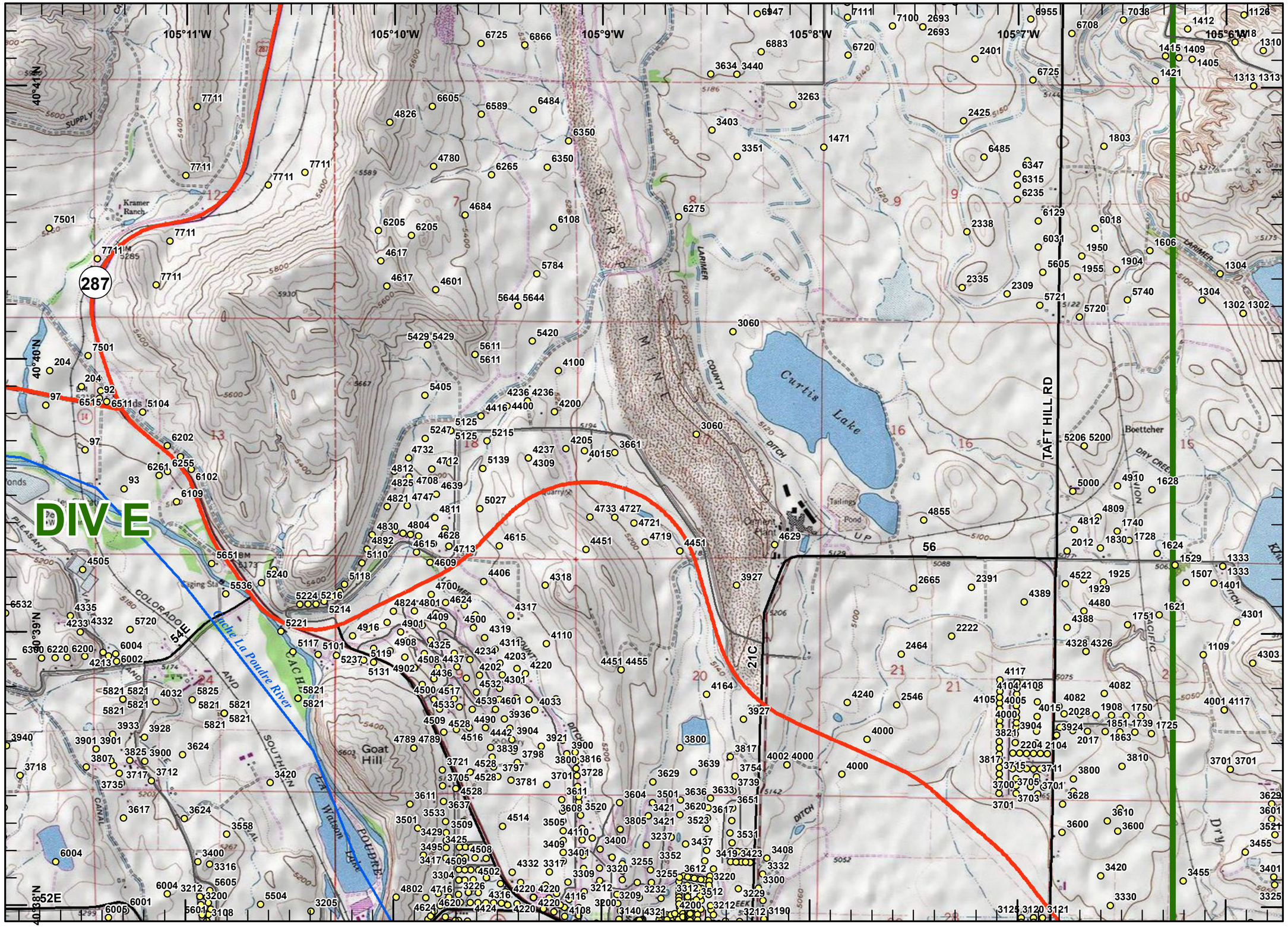

Larimer County Support Operations Field Maps
Division E
September 16, 2013
NAD 1983

Page 15

- Helispot
- Drop Point
- Address
- road_closures
- damage_points
- Hydro
- Highways
- Major Roads
- Local Roads
- other_roads
- Branch_Break
- damage_lines
- Counties
- Divisions

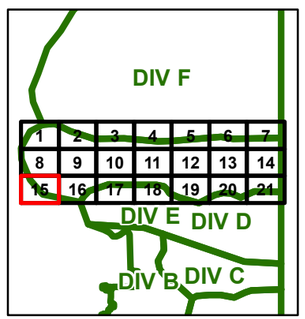

Miles
0 0.25 0.5

G.T
9/15/2013
2000 hrs

N
W E
S

1:24,000

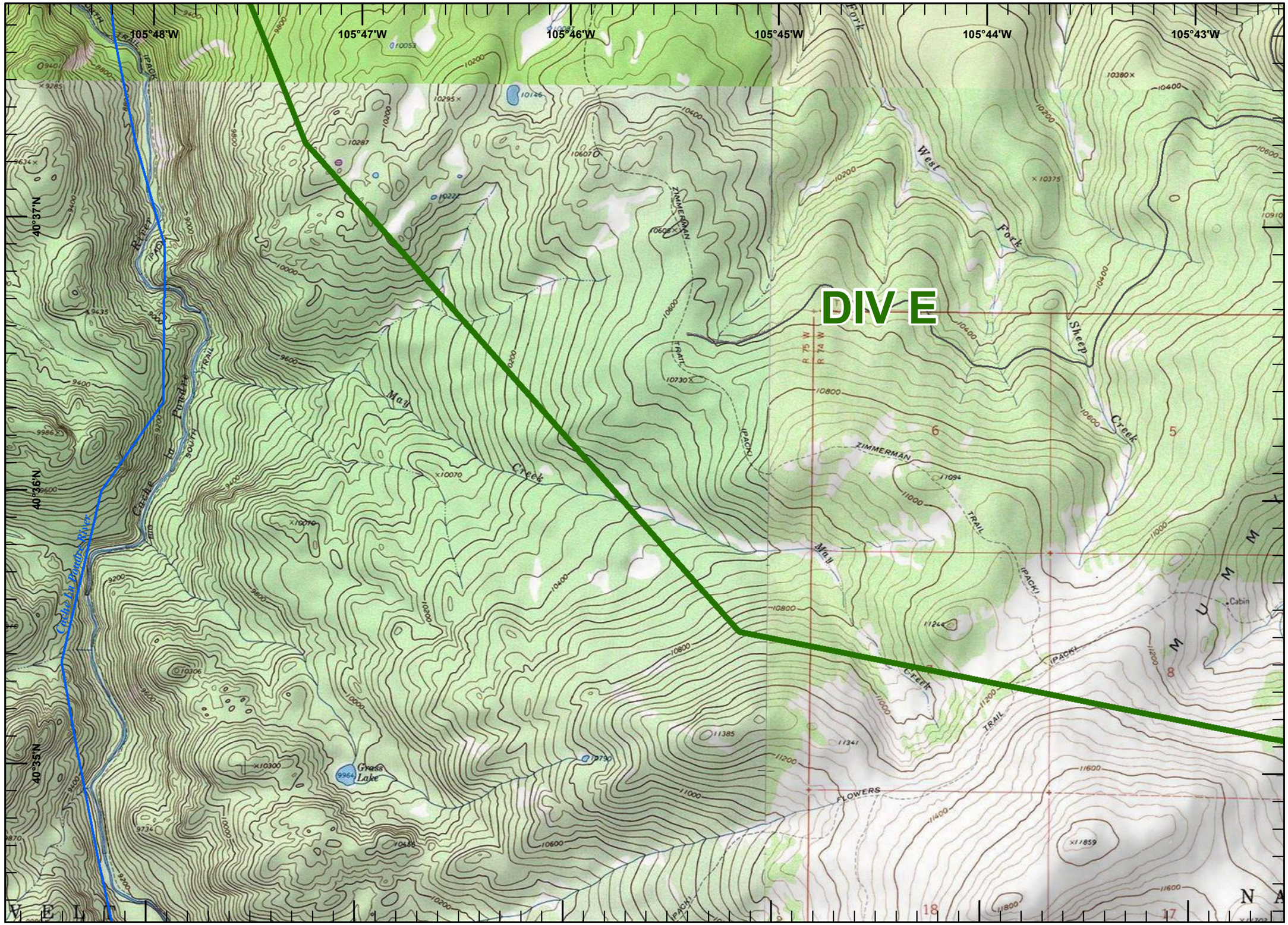

Larimer County Support Operations Field Maps
Division E
September 16, 2013
NAD 1983

Page 16

- Helispot
- Drop Point
- Address
- road_closures
- damage_points
- Hydro
- Highways
- Major Roads
- Local Roads
- other_roads
- Branch_Break
- damage_lines
- Counties
- Divisions

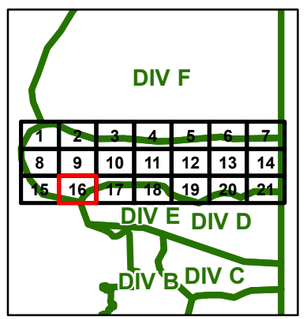

Miles

0 0.25 0.5

ROCKY MOUNTAIN AREA INCIDENT MANAGEMENT TEAM

G.T
9/15/2013
2000 hrs

N W E S

1:24,000

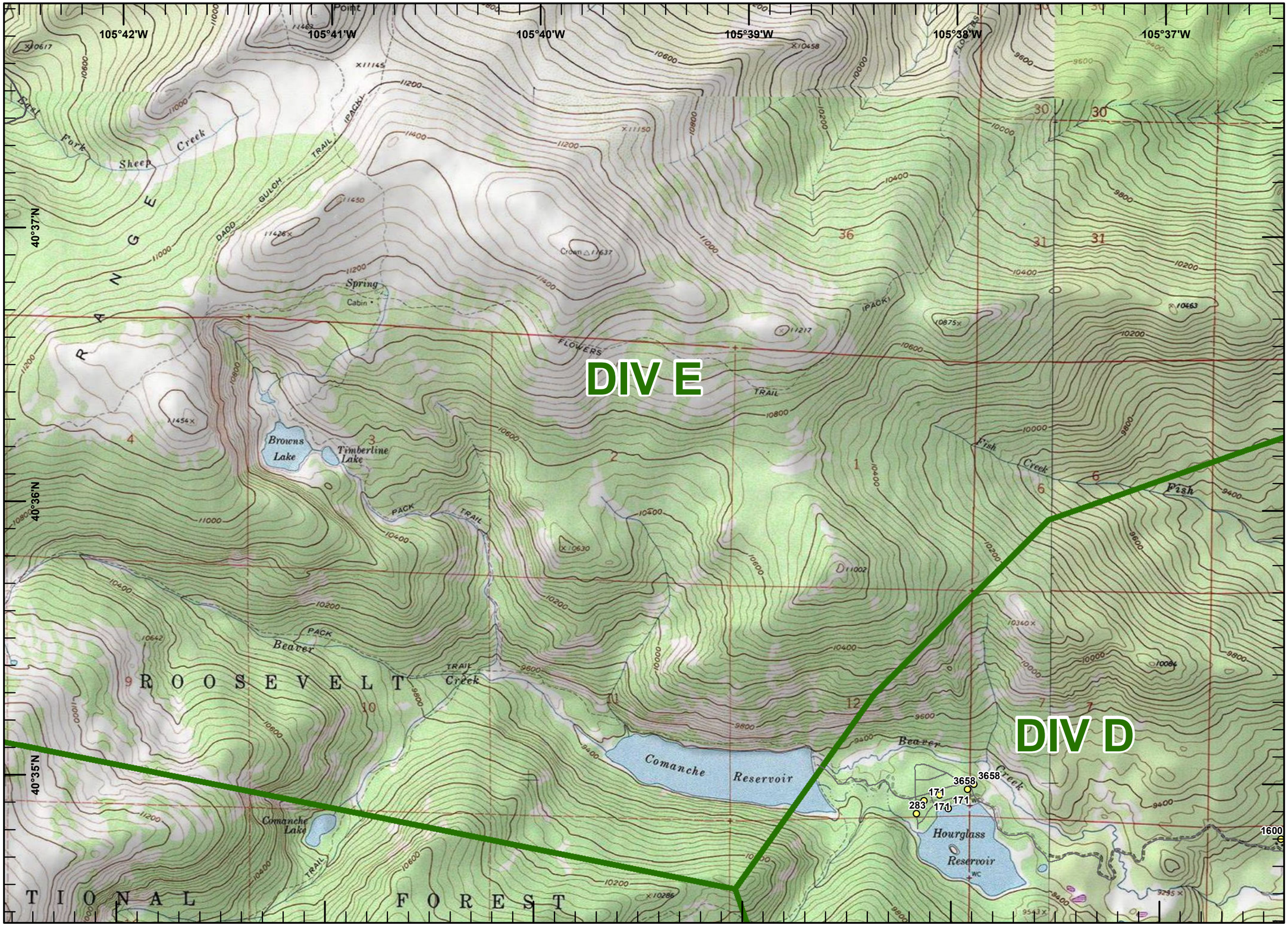

Larimer County Support Operations Field Maps
Division E
September 16, 2013
NAD 1983

Page 17

- Helispot
- Drop Point
- Address
- road_closures
- damage_points
- Hydro
- Highways
- Major Roads
- Local Roads
- other_roads
- Branch_Break
- damage_lines
- Counties
- Divisions

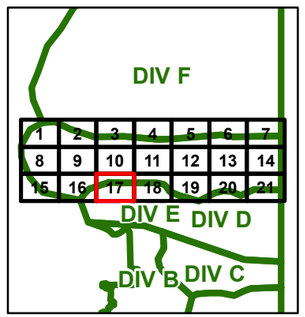

Miles
0 0.25 0.5

N
W E
S

1:24,000

G.T
9/15/2013
2000 hrs

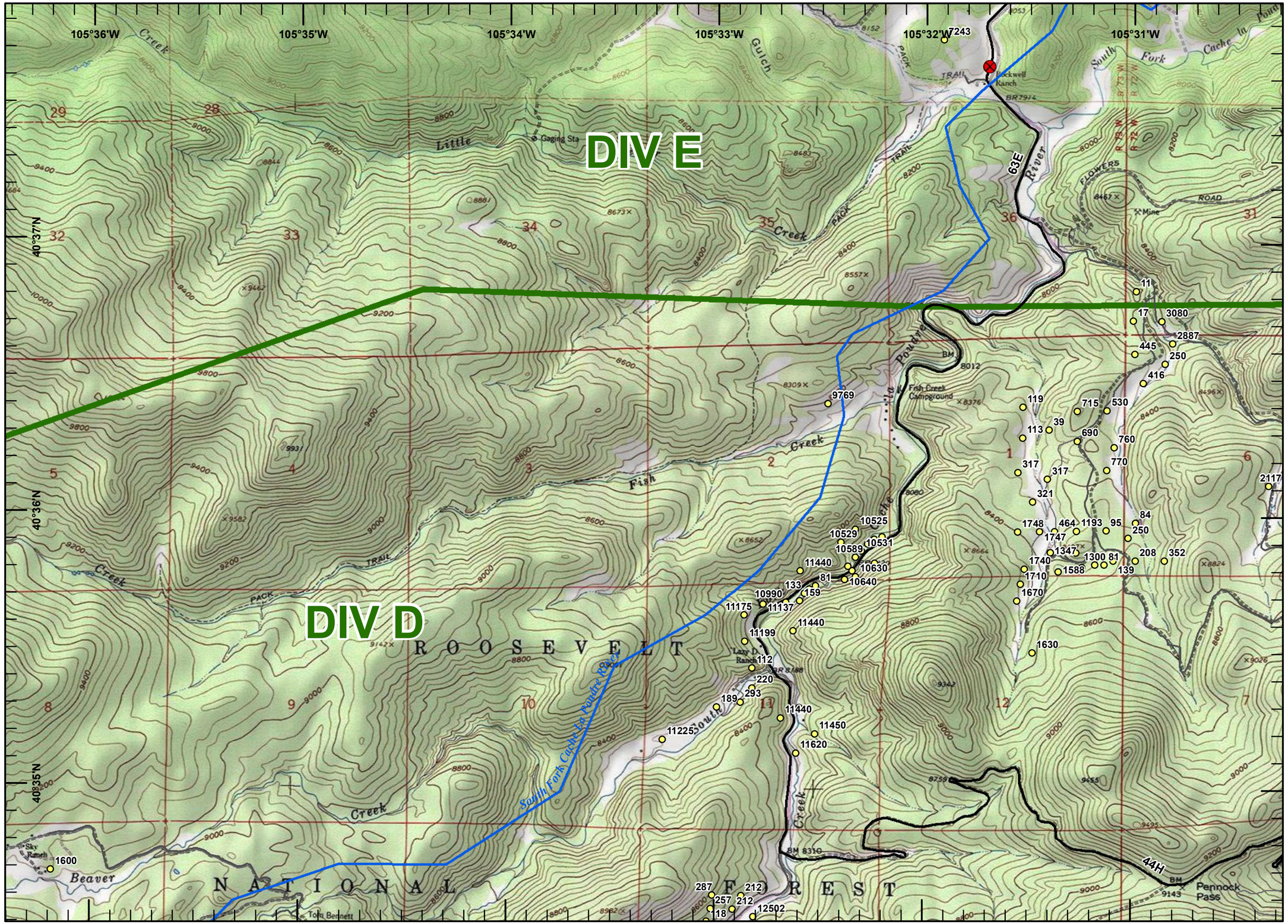

Larimer County Support Operations Field Maps
Division E
September 16, 2013
NAD 1983

Page 18

- Helispot
- Drop Point
- Address
- road_closures
- damage_points
- Hydro
- Highways
- Major Roads
- Local Roads
- other_roads
- Branch_Break
- damage_lines
- Counties
- Divisions

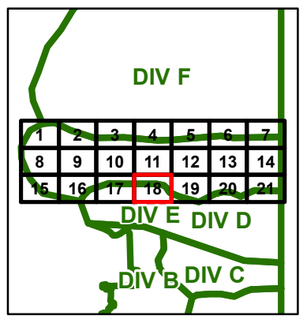

Miles
0 0.25 0.5

N
W E
S

1:24,000

G.T
9/15/2013
2000 hrs

105°30'W 105°29'W 105°28'W 105°27'W 105°26'W 105°25'W
40°37'N
40°36'N
40°35'N

DIV E
DIV D

White Rock Quarry
White Rock
FLOWERS
ROAD
Thundergrass
PACK
Poverty Gl
Mine
Lookout Tower
Spring
West White Pine Mountain
East White Pine Mountain
Monument Gulch
Box Prairie
Box Prairie Creek
BM 8288
Buckhorn Ranger Sta
Buckhorn Creek
JEEP
TRAIL
ROOSEVELT
44H

61
1777
1896
1256
31620
199
253
264 262
31545
31459
47
33229
33390
33437
33201
27000
301
26966 301
301 348
26701
62
115
360
27360
31
73
115
26455
26196
27
27836
27667
486

Larimer County Support Operations Field Maps
Division E
September 16, 2013
NAD 1983

Page 19

- Helispot
- Drop Point
- Address
- road_closures
- damage_points
- Hydro
- Highways
- Major Roads
- Local Roads
- other_roads
- Branch_Break
- damage_lines
- Counties
- Divisions

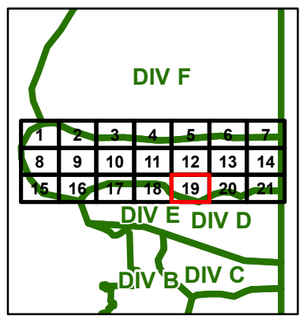

Miles

0 0.25 0.5

N W E S

1:24,000

G.T
9/15/2013
2000 hrs

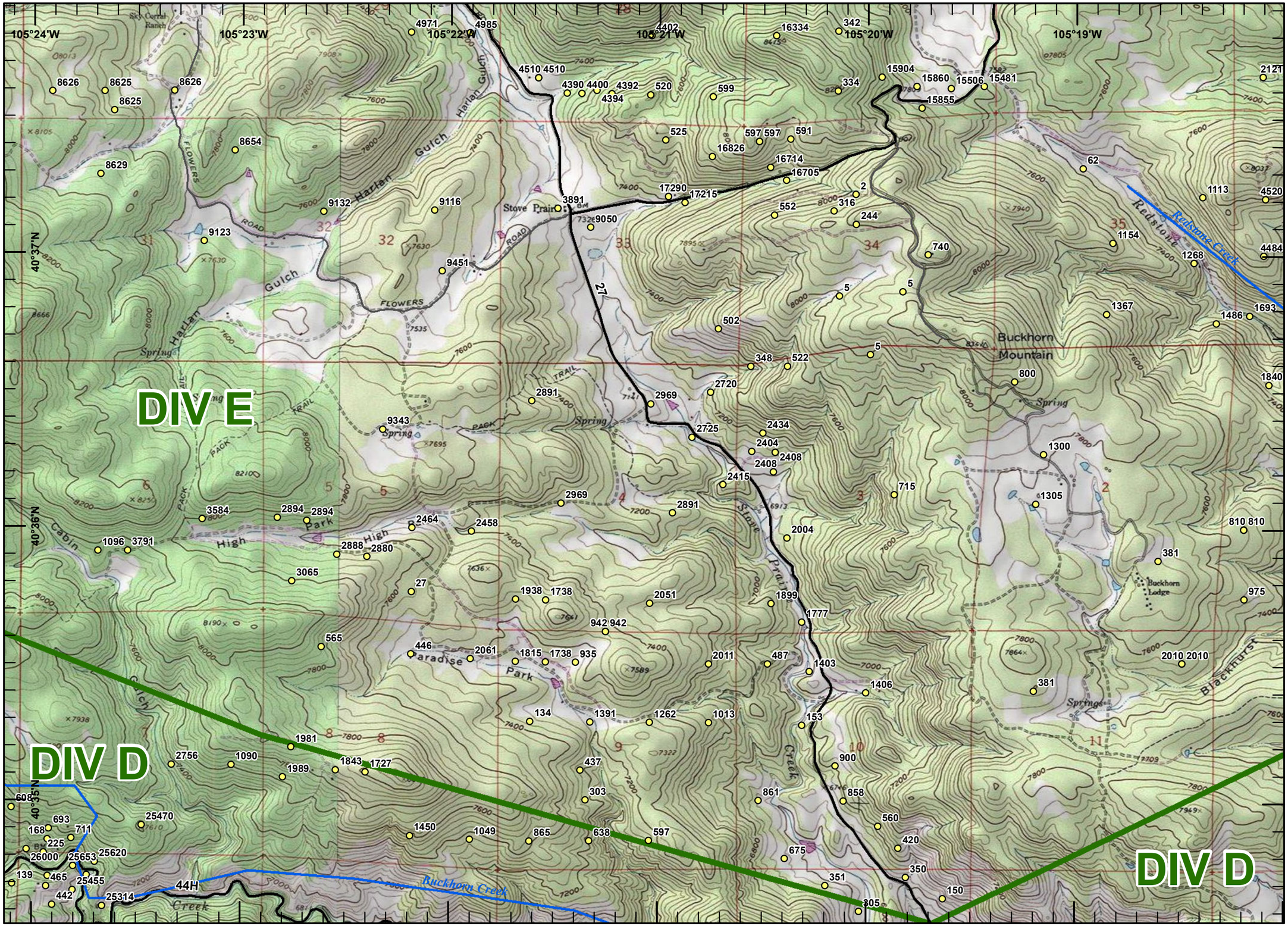

Larimer County Support Operations Field Maps
Division E
September 16, 2013
NAD 1983

Page 20

- Helispot
- Drop Point
- Address
- road_closures
- damage_points
- Hydro
- Highways
- Major Roads
- Local Roads
- other_roads
- Branch_Break
- damage_lines
- Counties
- Divisions

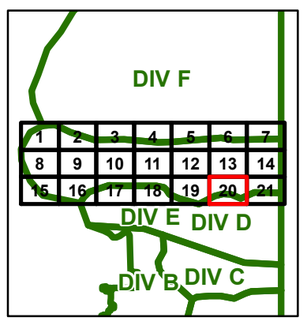

Miles
0 0.25 0.5

N
W E
S

1:24,000

G.T
9/15/2013
2000 hrs

DIV E

DIV D

Larimer County Support Operations Field Maps
Division E
September 16, 2013
NAD 1983

Page 21

- Helispot
- Drop Point
- Address
- road_closures
- damage_points
- Hydro
- Highways
- Major Roads
- Local Roads
- other_roads
- Branch_Break
- damage_lines
- Counties
- Divisions

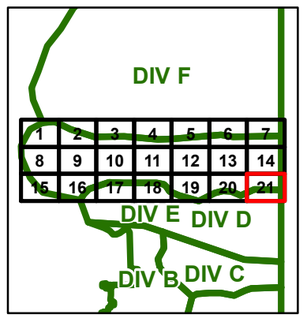

Miles

0 0.25 0.5

ROCKY MOUNTAIN AREA INCIDENT MANAGEMENT TEAM

G.T
9/15/2013
2000 hrs

N W E S
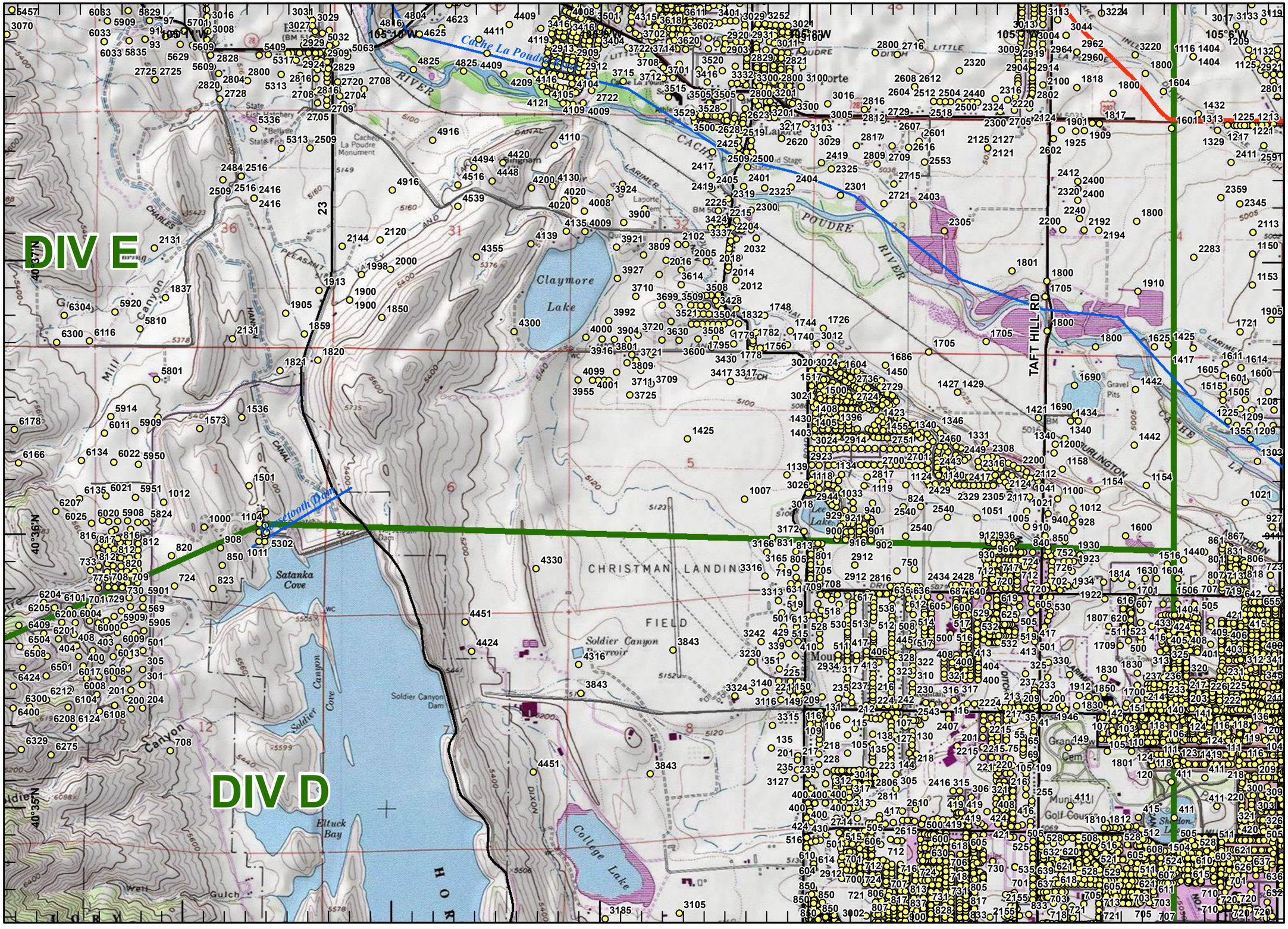
1:24,000