Larimer County Support Operations Field Maps
Division D
September 16, 2013
NAD 1983

Page 1

- Landing Zone
- Helispot
- Drop Point
- Address
- road_closures
- damage_points
- Hydro
- Highways
- Major Roads
- Local Roads
- other_roads
- Branch_Break
- damage_lines
- Counties
- Divisions

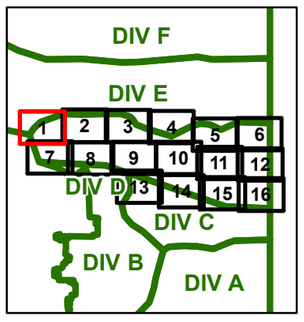

Miles
0 0.25 0.5

G.T
9/15/2013
2000 hrs

N
W E
S

1:24,000

Larimer County Support Operations Field Maps
Division D
September 16, 2013
NAD 1983

Page 2

- Landing Zone
- Helispot
- Drop Point
- Address
- road_closures
- damage_points
- Hydro
- Highways
- Major Roads
- Local Roads
- other_roads
- Branch_Break
- damage_lines
- Counties
- Divisions

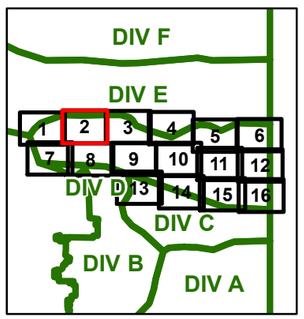

Miles
0 0.25 0.5

ROCKY MOUNTAIN AREA INCIDENT MANAGEMENT TEAM

G.T
9/15/2013
2000 hrs

N W E S

1:24,000

DIV E

DIV D

105°34'W 105°33'W 105°32'W 105°31'W 105°30'W 105°29'W
40°37'N 40°36'N 40°35'N 40°34'N

ROOSEVELT NATIONAL FOREST

South Fork Cache La Poudre River

Fish Creek Campground

Lazy D Ranch

Pennock Pass

Monument Gulch

Box Prairie Creek

63E

44H

Larimer County Support Operations Field Maps
Division D
September 16, 2013
NAD 1983

Page 3

- Landing Zone
- Helispot
- Drop Point
- Address
- road_closures
- damage_points
- Hydro
- Highways
- Major Roads
- Local Roads
- other_roads
- Branch_Break
- damage_lines
- Counties
- Divisions

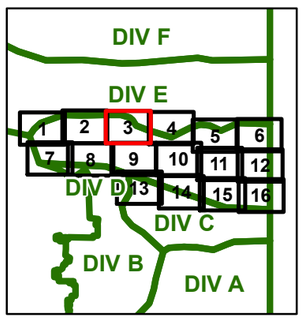

Miles

0 0.25 0.5

G.T
9/15/2013
2000 hrs

N
W E
S

1:24,000

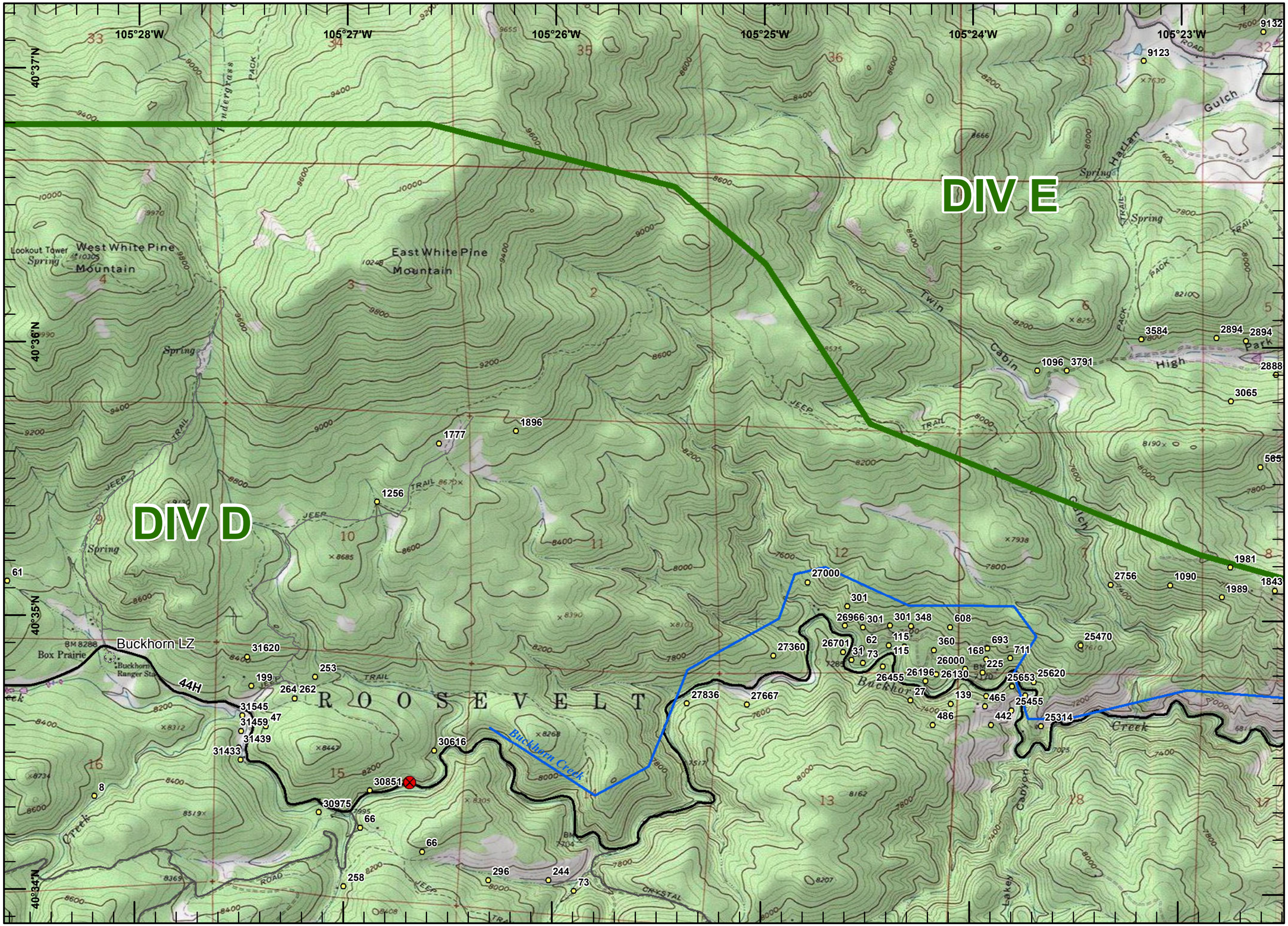

Larimer County Support Operations Field Maps
Division D
September 16, 2013
NAD 1983

Page 4

- Landing Zone
- Helispot
- Drop Point
- Address
- road_closures
- damage_points
- Hydro
- Highways
- Major Roads
- Local Roads
- other_roads
- Branch_Break
- damage_lines
- Counties
- Divisions

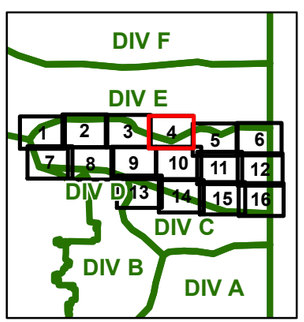

Miles
0 0.25 0.5

ROCKY MOUNTAIN AREA INCIDENT MANAGEMENT TEAM

G.T
9/15/2013
2000 hrs

N W E S

1:24,000

DIV E

DIV D

Stove Prarie LZ

Buckhorn Mountain

Redstone Creek

Buckhorn Creek

Paradise Park

Blackhurst

Cape Horn

Christ Mountain

Deadman Hill

Buckhorn Lodge

ROOSEVELT

105°22'W 105°21'W 105°20'W 105°19'W 105°18'W 105°17'W

40°37'N 40°35'N 40°34'N

Larimer County Support Operations Field Maps
Division D
September 16, 2013
NAD 1983

Page 5

- Landing Zone
- Helispot
- Drop Point
- Address
- road_closures
- damage_points
- Hydro
- Highways
- Major Roads
- Local Roads
- other_roads
- Branch_Break
- damage_lines
- Counties
- Divisions

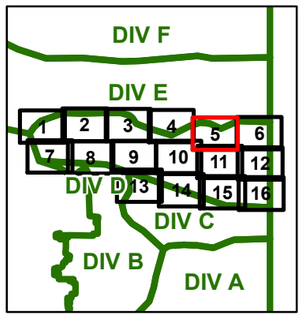

Miles

0 0.25 0.5

ROCKY MOUNTAIN AREA INCIDENT MANAGEMENT TEAM

G.T
9/15/2013
2000 hrs

N
W E
S

1:24,000

DIV E

DIV D

Larimer County Support Operations Field Maps
Division D
September 16, 2013
NAD 1983

Page 6

- Landing Zone
- Helispot
- Drop Point
- Address
- road_closures
- damage_points
- Hydro
- Highways
- Major Roads
- Local Roads
- other_roads
- Branch_Break
- damage_lines
- Counties
- Divisions

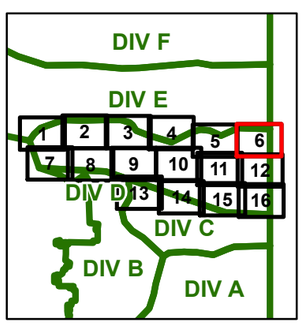

Miles

0 0.25 0.5

ROCKY MOUNTAIN AREA INCIDENT MANAGEMENT TEAM

G.T
9/15/2013
2000 hrs

N
W E
S

1:24,000

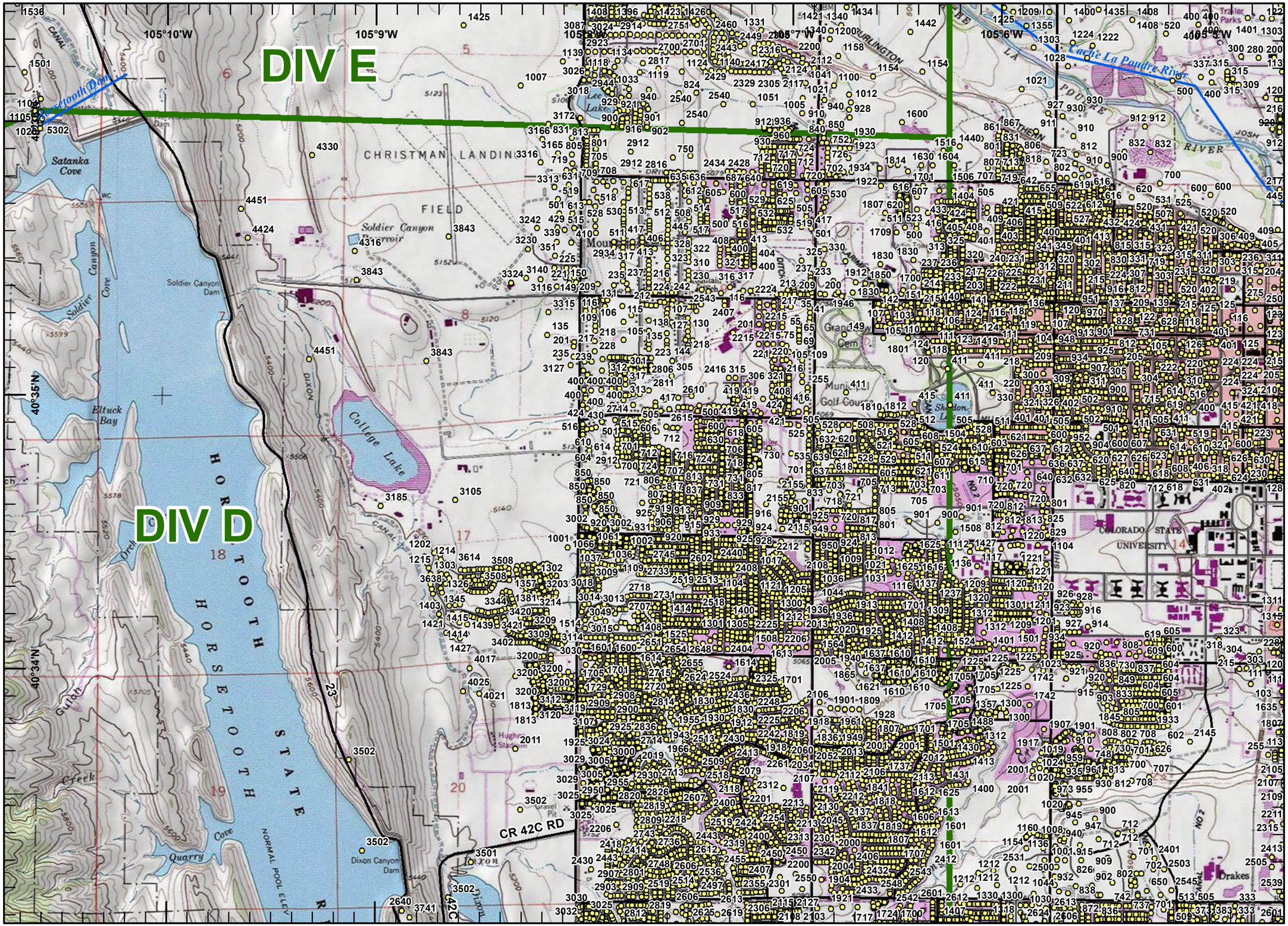

Larimer County Support Operations Field Maps
Division D
September 16, 2013
NAD 1983

Page 7

- Landing Zone
- Helispot
- Drop Point
- Address
- road_closures
- damage_points
- Hydro
- Highways
- Major Roads
- Local Roads
- other_roads
- Branch_Break
- damage_lines
- Counties
- Divisions

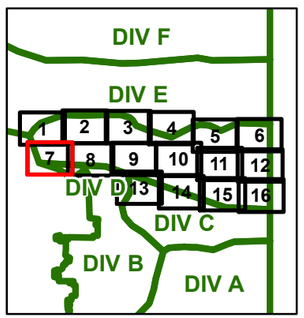

Miles

0 0.25 0.5

G.T
9/15/2013
2000 hrs

N
W E
S

1:24,000

DIV D

DIV B

Larimer County Support Operations Field Maps
Division D
September 16, 2013
NAD 1983

Page 8

- Landing Zone
- Helispot
- Drop Point
- Address
- road_closures
- damage_points
- Hydro
- Highways
- Major Roads
- Local Roads
- other_roads
- Branch_Break
- damage_lines
- Counties
- Divisions

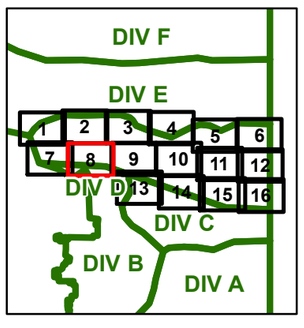

Miles
0 0.25 0.5

ROCKY MOUNTAIN AREA INCIDENT MANAGEMENT TEAM

G.T
9/15/2013
2000 hrs

N
W E
S

1:24,000

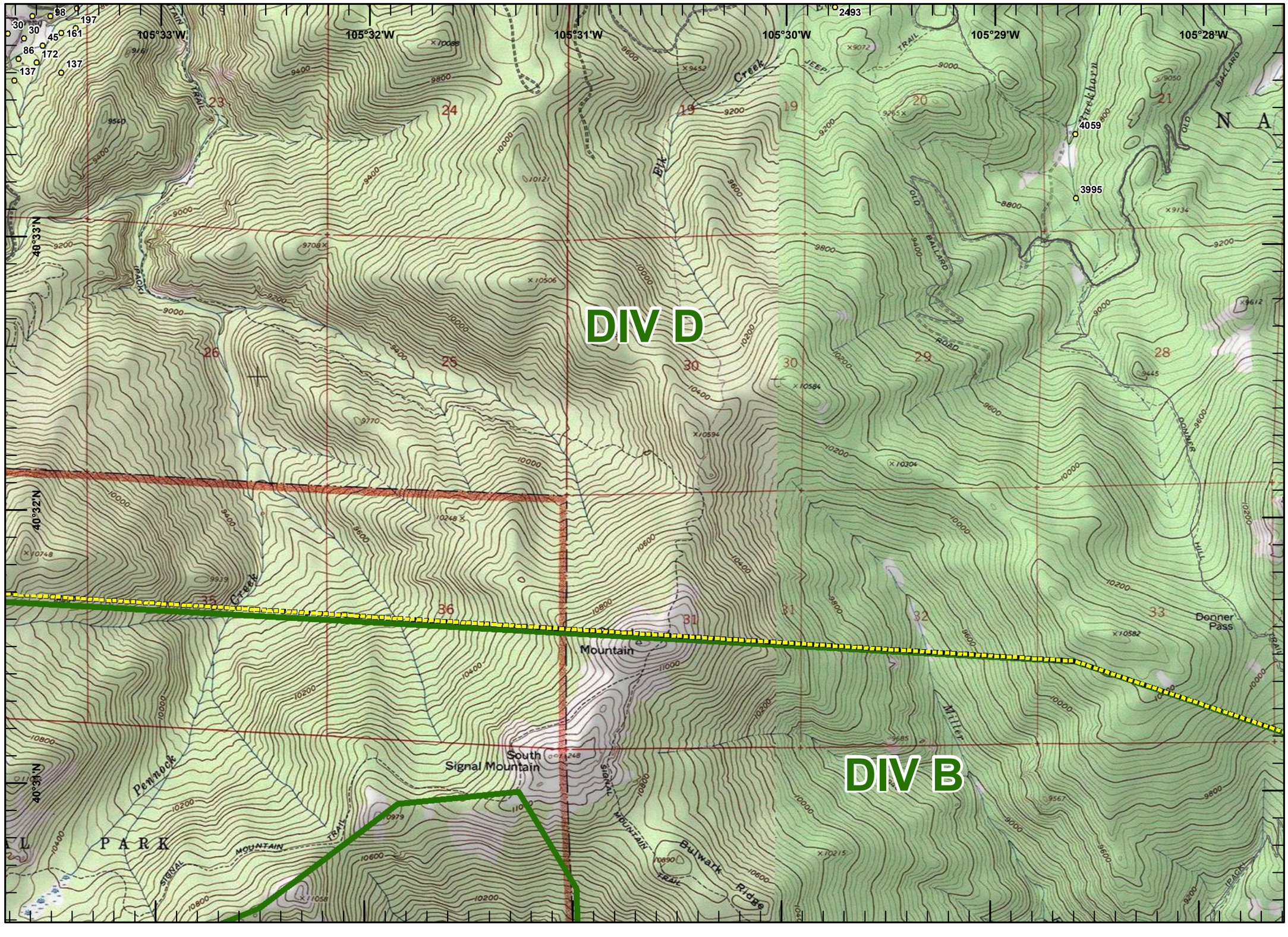

Larimer County Support Operations Field Maps
Division D
September 16, 2013
NAD 1983

Page 9

- Landing Zone
- Helispot
- Drop Point
- Address
- road_closures
- damage_points
- Hydro
- Highways
- Major Roads
- Local Roads
- other_roads
- Branch_Break
- damage_lines
- Counties
- Divisions

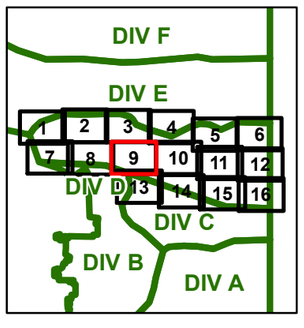

Miles
0 0.25 0.5

ROCKY MOUNTAIN AREA INCIDENT MANAGEMENT TEAM

G.T
9/15/2013
2000 hrs

N W E S

1:24,000

DIV D

DIV B

DIV C

Larimer County Support Operations Field Maps
Division D
September 16, 2013
NAD 1983

Page 10

- Landing Zone
- Helispot
- Drop Point
- Address
- road_closures
- damage_points
- Hydro
- Highways
- Major Roads
- Local Roads
- other_roads
- Branch_Break
- damage_lines
- Counties
- Divisions

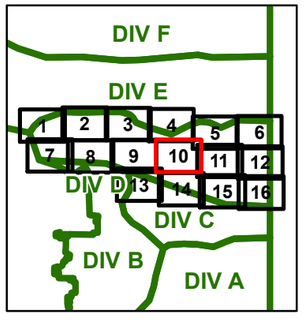

Miles

0 0.25 0.5

G.T
9/15/2013
2000 hrs

1:24,000

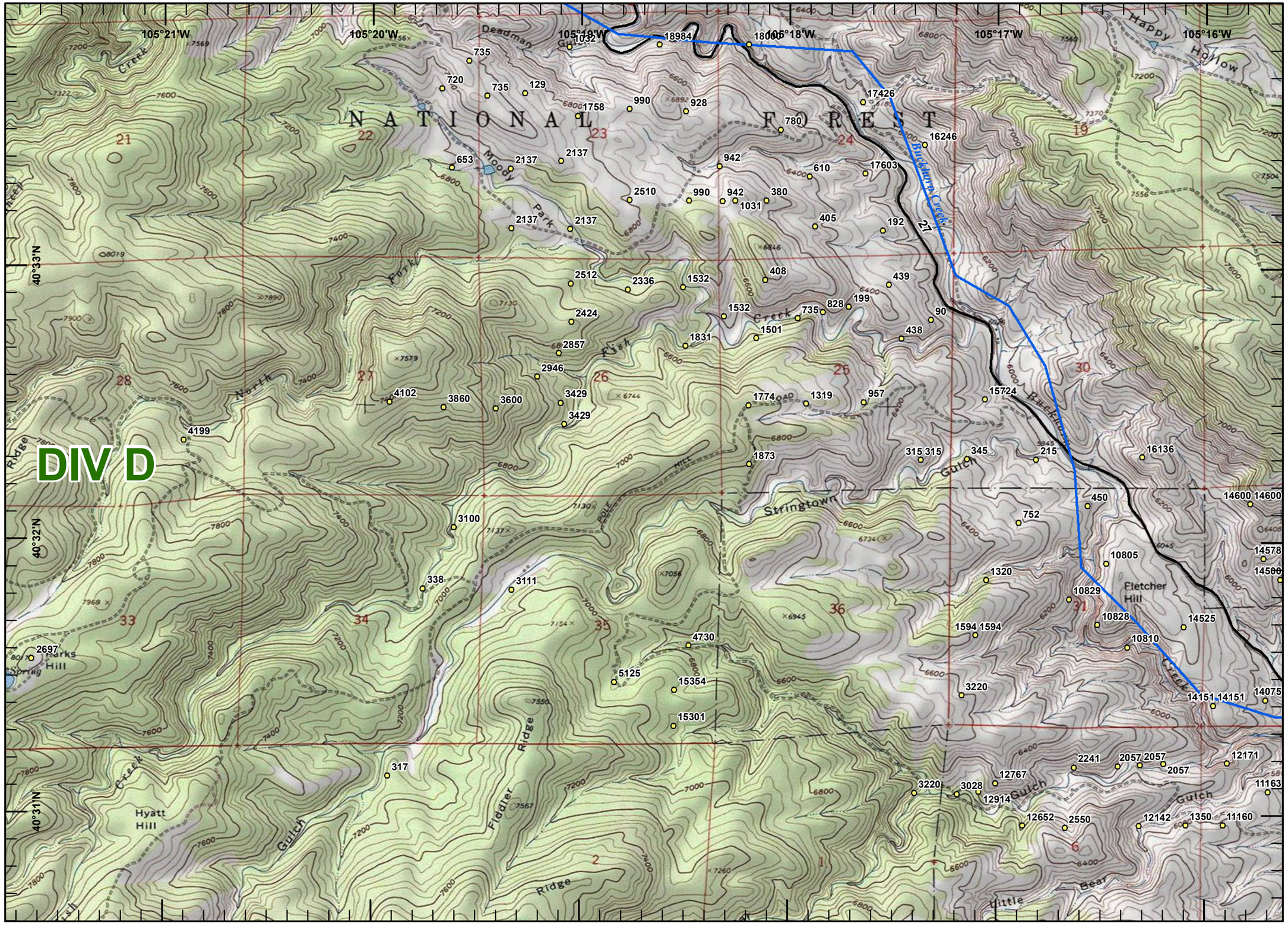

Larimer County Support Operations Field Maps
Division D
September 16, 2013
NAD 1983

Page 11

- Landing Zone
- Helispot
- Drop Point
- Address
- road_closures
- damage_points
- Hydro
- Highways
- Major Roads
- Local Roads
- other_roads
- Branch_Break
- damage_lines
- Counties
- Divisions

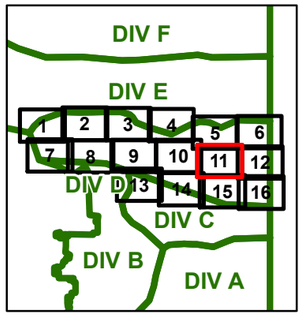

Miles

0 0.25 0.5

G.T
9/15/2013
2000 hrs

N W E S

1:24,000

Larimer County Support Operations Field Maps
Division D
September 16, 2013
NAD 1983

Page 12

- Landing Zone
- Helispot
- Drop Point
- Address
- road_closures
- damage_points
- Hydro
- Highways
- Major Roads
- Local Roads
- other_roads
- Branch_Break
- damage_lines
- Counties
- Divisions

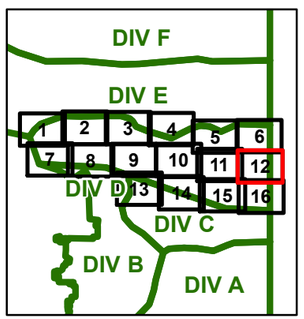

Miles

0 0.25 0.5

ROCKY MOUNTAIN AREA INCIDENT MANAGEMENT TEAM

G.T
9/15/2013
2000 hrs

N
W E
S

1:24,000

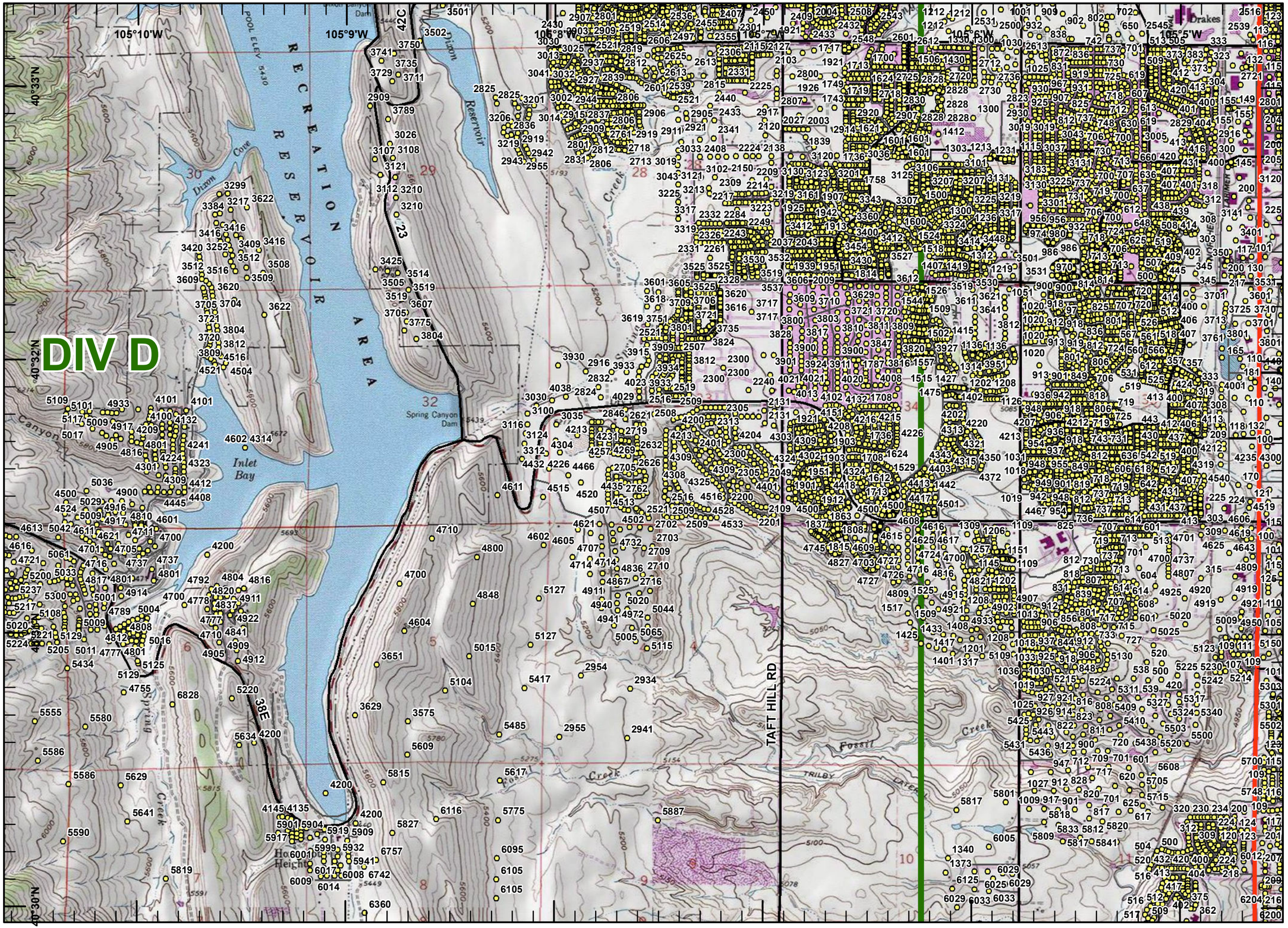

Larimer County Support Operations Field Maps
Division D
September 16, 2013
NAD 1983

Page 13

- Landing Zone
- Helispot
- Drop Point
- Address
- road_closures
- damage_points
- Hydro
- Highways
- Major Roads
- Local Roads
- other_roads
- Branch_Break
- damage_lines
- Counties
- Divisions

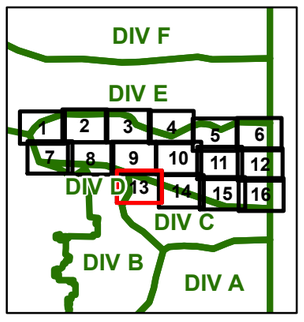

Miles
0 0.25 0.5

ROCKY MOUNTAIN AREA INCIDENT MANAGEMENT TEAM

G.T
9/15/2013
2000 hrs

N
W E
S

1:24,000

Larimer County Support Operations Field Maps
Division D
September 16, 2013
NAD 1983

Page 14

- Landing Zone
- Helispot
- Drop Point
- Address
- road_closures
- damage_points
- Hydro
- Highways
- Major Roads
- Local Roads
- other_roads
- Branch_Break
- damage_lines
- Counties
- Divisions

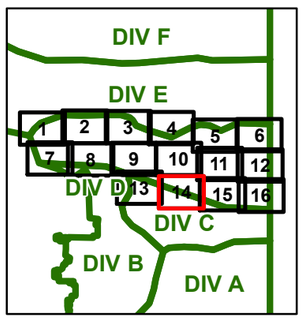

Miles

0 0.25 0.5

G.T
9/15/2013
2000 hrs

N
W E
S

1:24,000

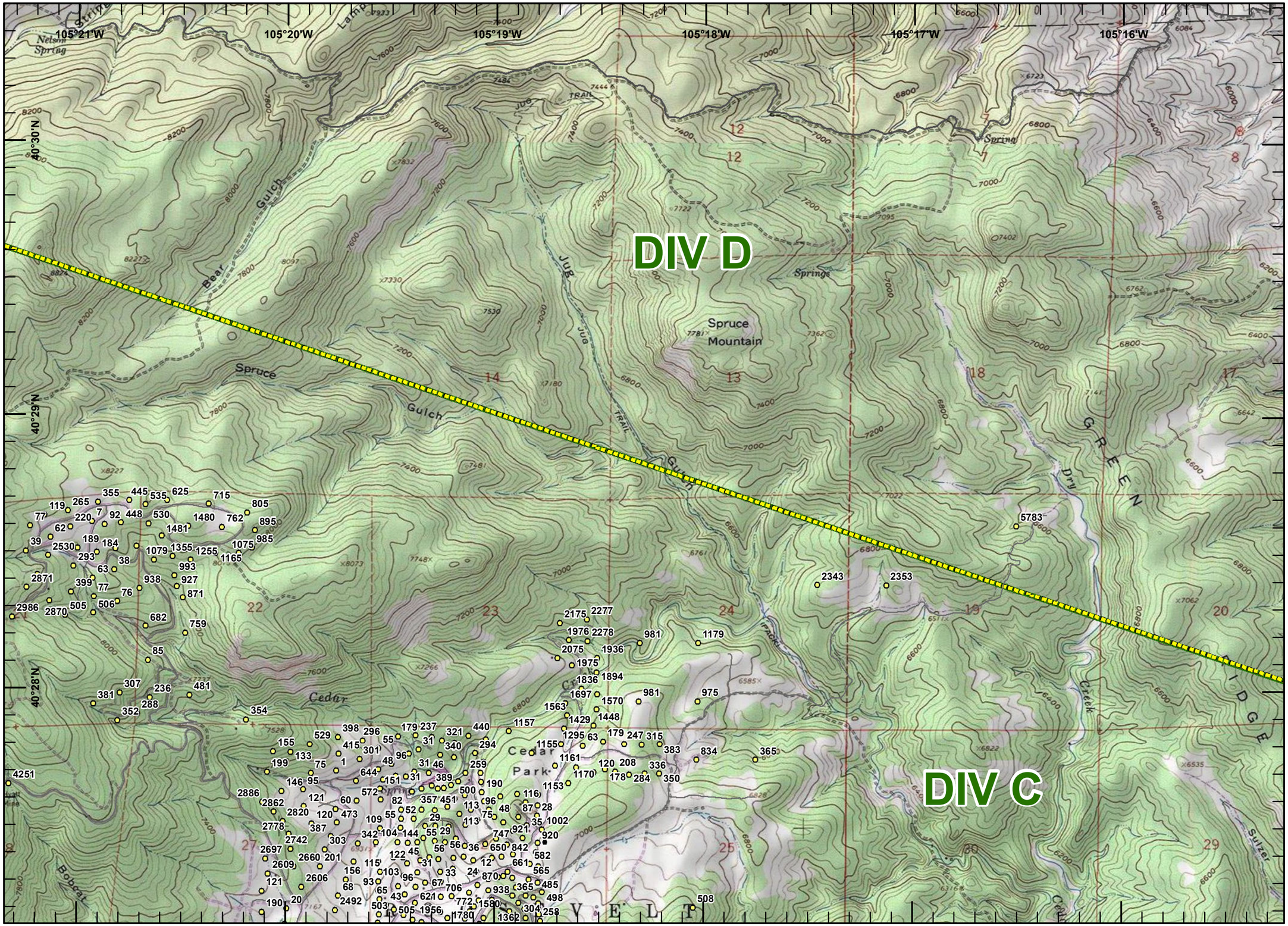

Larimer County Support Operations Field Maps
Division D
September 16, 2013
NAD 1983

Page 15

- Landing Zone
- Helispot
- Drop Point
- Address
- road_closures
- damage_points
- Hydro
- Highways
- Major Roads
- Local Roads
- other_roads
- Branch_Break
- damage_lines
- Counties
- Divisions

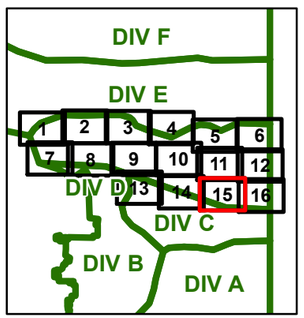

Miles

0 0.25 0.5

N
W E
S

1:24,000

G.T
9/15/2013
2000 hrs

DIV D

DIV C

Larimer County Support Operations Field Maps
Division D
September 16, 2013
NAD 1983

Page 16

- Landing Zone
- Helispot
- Drop Point
- Address
- road_closures
- damage_points
- Hydro
- Highways
- Major Roads
- Local Roads
- other_roads
- Branch_Break
- damage_lines
- Counties
- Divisions

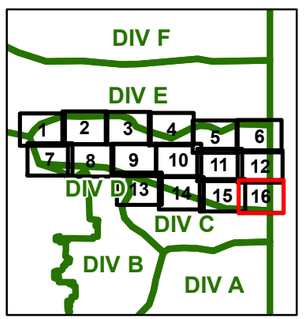

Miles
0 0.25 0.5

ROCKY MOUNTAIN AREA INCIDENT MANAGEMENT TEAM

G.T
9/15/2013
2000 hrs

N
W E
S

1:24,000

DIV D

DIV C

105°10'W
105°9'W
105°8'W
105°7'W
40°30'N
40°29'N
40°28'N
40°27'N

TRILBY RD
TAFT HILL RD
SHIELDS ST
CR 17
NORTHERN
BURLINGTON
57TH ST
Twin Springs Creek
Spring Gulch
Long Draw
Rattlesnake Gulch
Dogtown Flats
Indian Creek
Springs
Spring
Gravel Pit
Quarry
Resthaven Memorial Gardens