**Larimer County Support Operations Field Maps**
**Division C**
**September 16, 2013**
**NAD 1983**

## Page 1

- Landing Zone
- Helispot
- Drop Point
- Address
- road_closures
- damage_points
- Hydro
- Highways
- Major Roads
- Local Roads
- other_roads
- Branch_Break
- damage_lines
- Counties
- Divisions

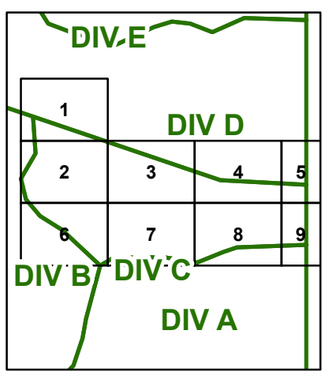


**Miles**

0 0.25 0.5

G.T
9/15/2013
2000 hrs

N W E S

1:24,000

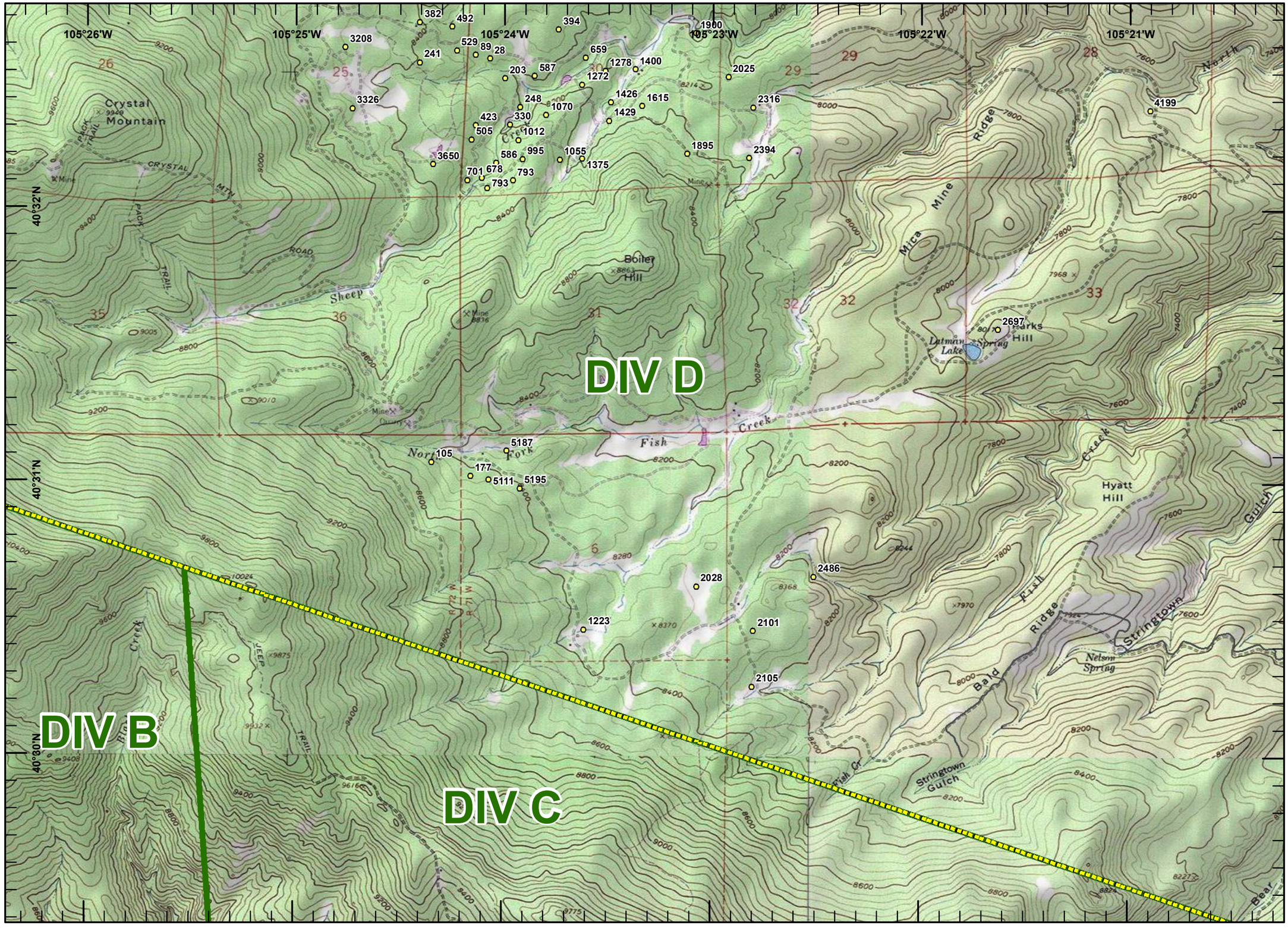

**Larimer County Support Operations Field Maps**
**Division C**
**September 16, 2013**
**NAD 1983**

## Page 2

- Landing Zone
- Helispot
- Drop Point
- Address
- road_closures
- damage_points
- Hydro
- Highways
- Major Roads
- Local Roads
- other_roads
- Branch_Break
- damage_lines
- Counties
- Divisions

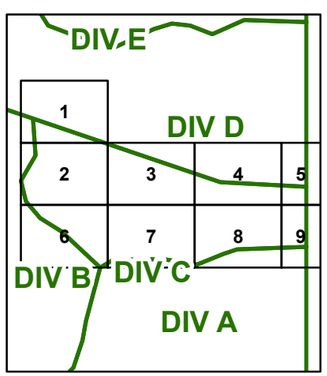


**Miles**

0 0.25 0.5

G.T
9/15/2013
2000 hrs

N W E S

1:24,000

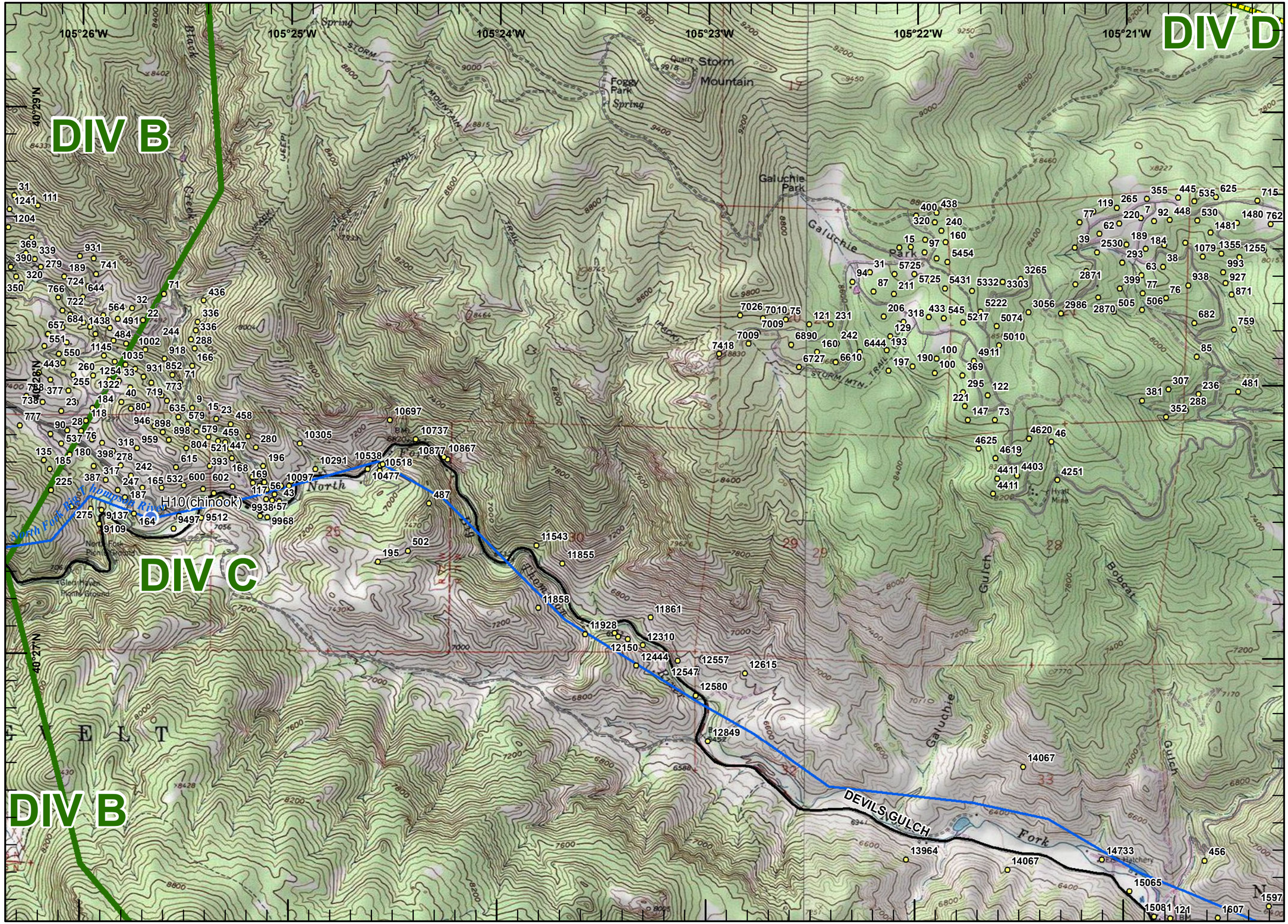

**Larimer County Support Operations Field Maps**
**Division C**
**September 16, 2013**
**NAD 1983**

## Page 3

- Landing Zone
- Helispot
- Drop Point
- Address
- road_closures
- damage_points
- Hydro
- Highways
- Major Roads
- Local Roads
- other_roads
- Branch_Break
- damage_lines
- Counties
- Divisions

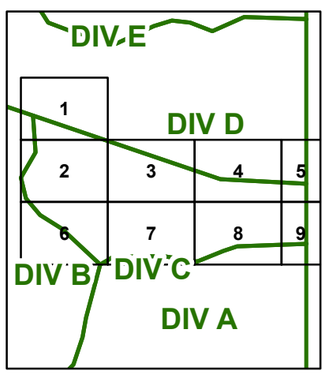


**Miles**

0 0.25 0.5

G.T
9/15/2013
2000 hrs

N
W E
S

1:24,000

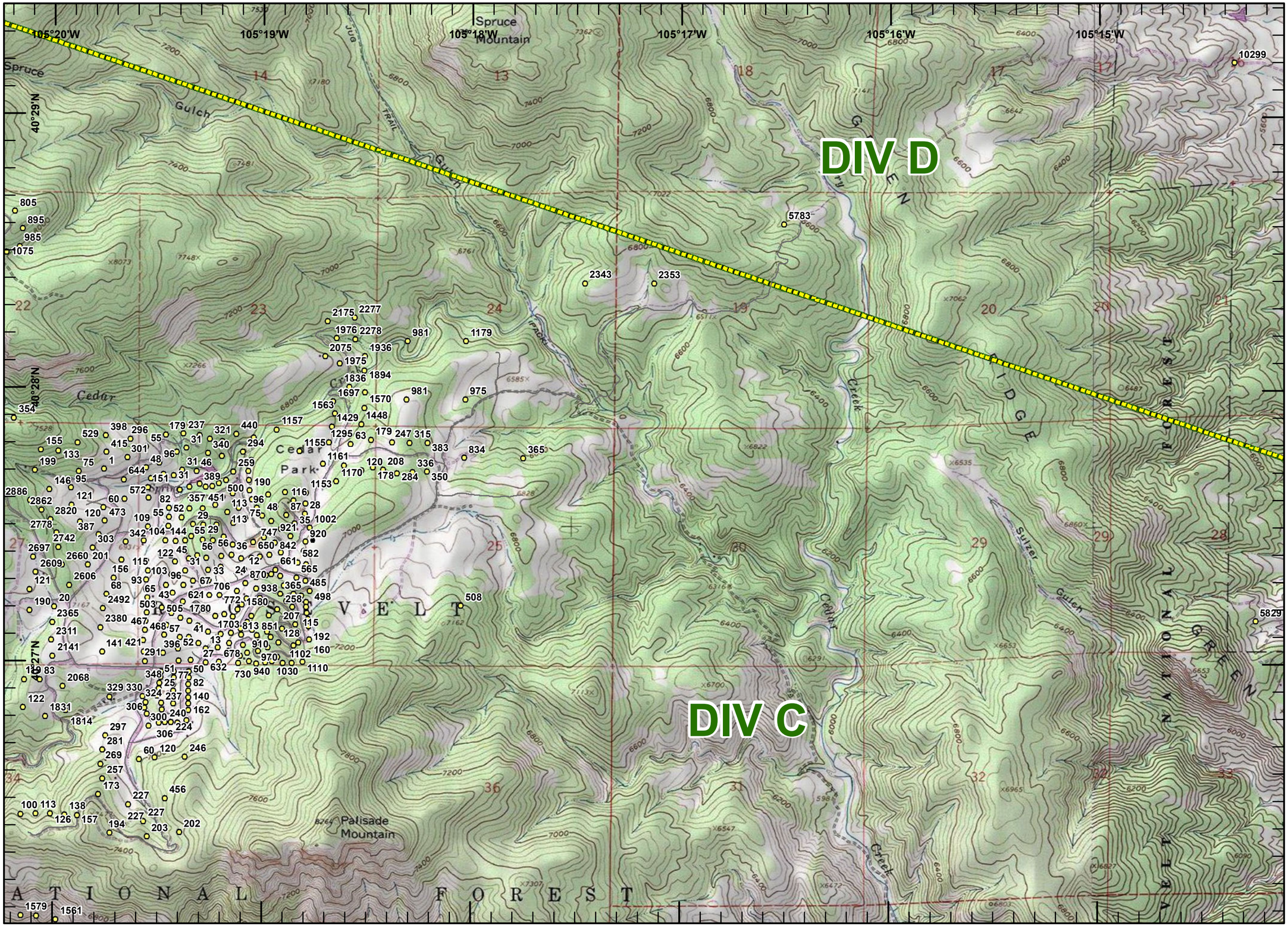

**Larimer County Support Operations Field Maps**
**Division C**
**September 16, 2013**
**NAD 1983**

## Page 4

- Landing Zone
- Helispot
- Drop Point
- Address
- road_closures
- damage_points
- Hydro
- Highways
- Major Roads
- Local Roads
- other_roads
- Branch_Break
- damage_lines
- Counties
- Divisions

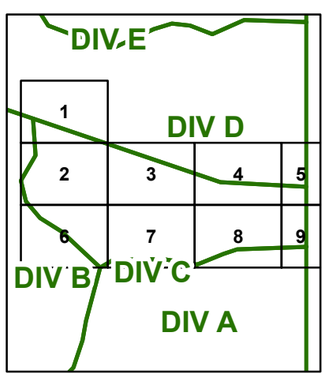


**Miles**

0 0.25 0.5

G.T
9/15/2013
2000 hrs

N W E S

1:24,000

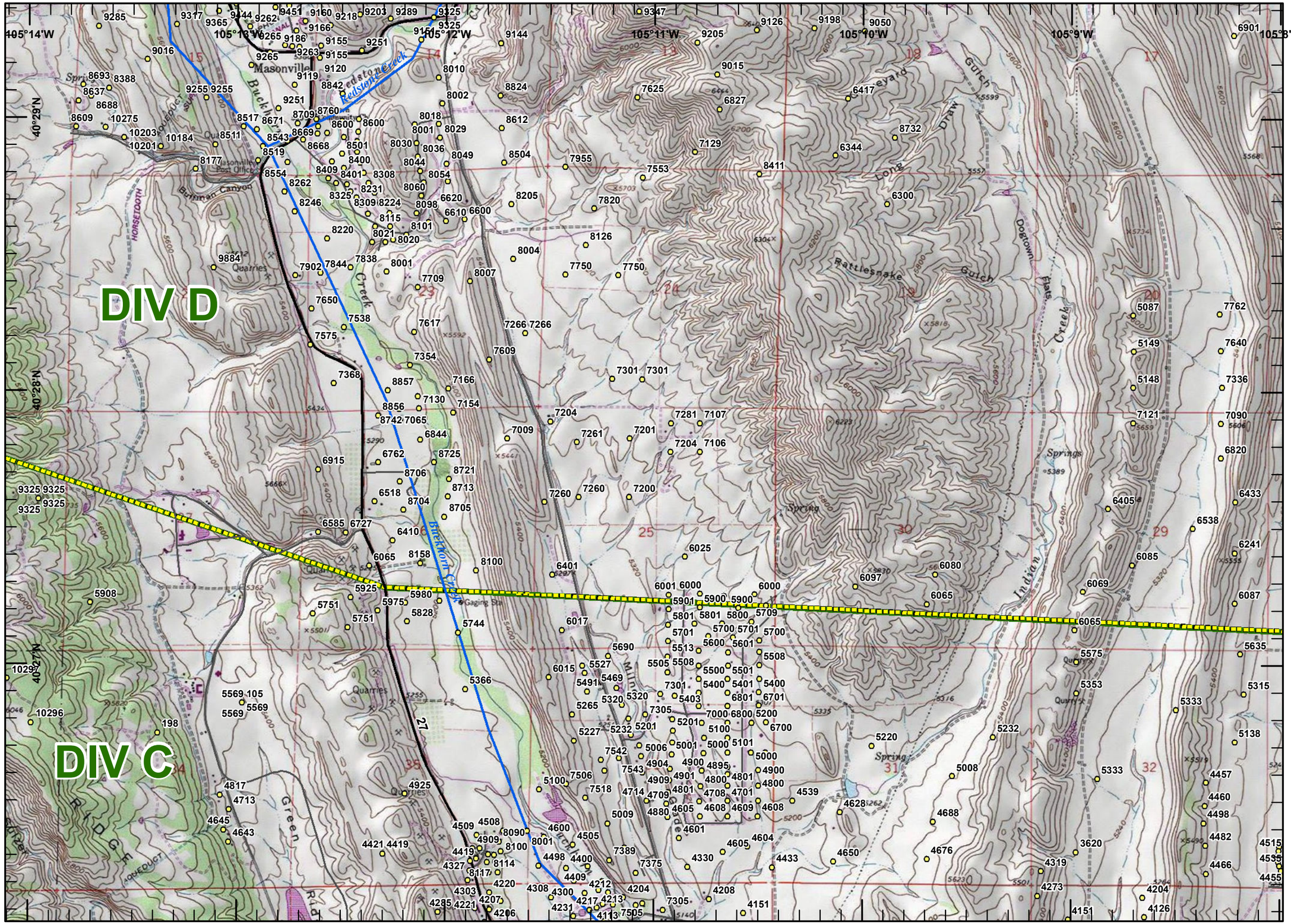

**Larimer County Support Operations Field Maps**
**Division C**
**September 16, 2013**
**NAD 1983**

## Page 5

- Landing Zone
- Helispot
- Drop Point
- Address
- road_closures
- damage_points
- Hydro
- Highways
- Major Roads
- Local Roads
- other_roads
- Branch_Break
- damage_lines
- Counties
- Divisions

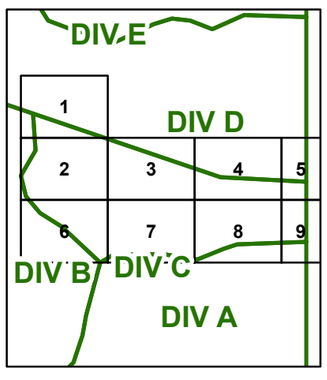


**Miles**

0 0.25 0.5

ROCKY MOUNTAIN AREA INCIDENT MANAGEMENT TEAM

G.T
9/15/2013
2000 hrs

N W E S

1:24,000

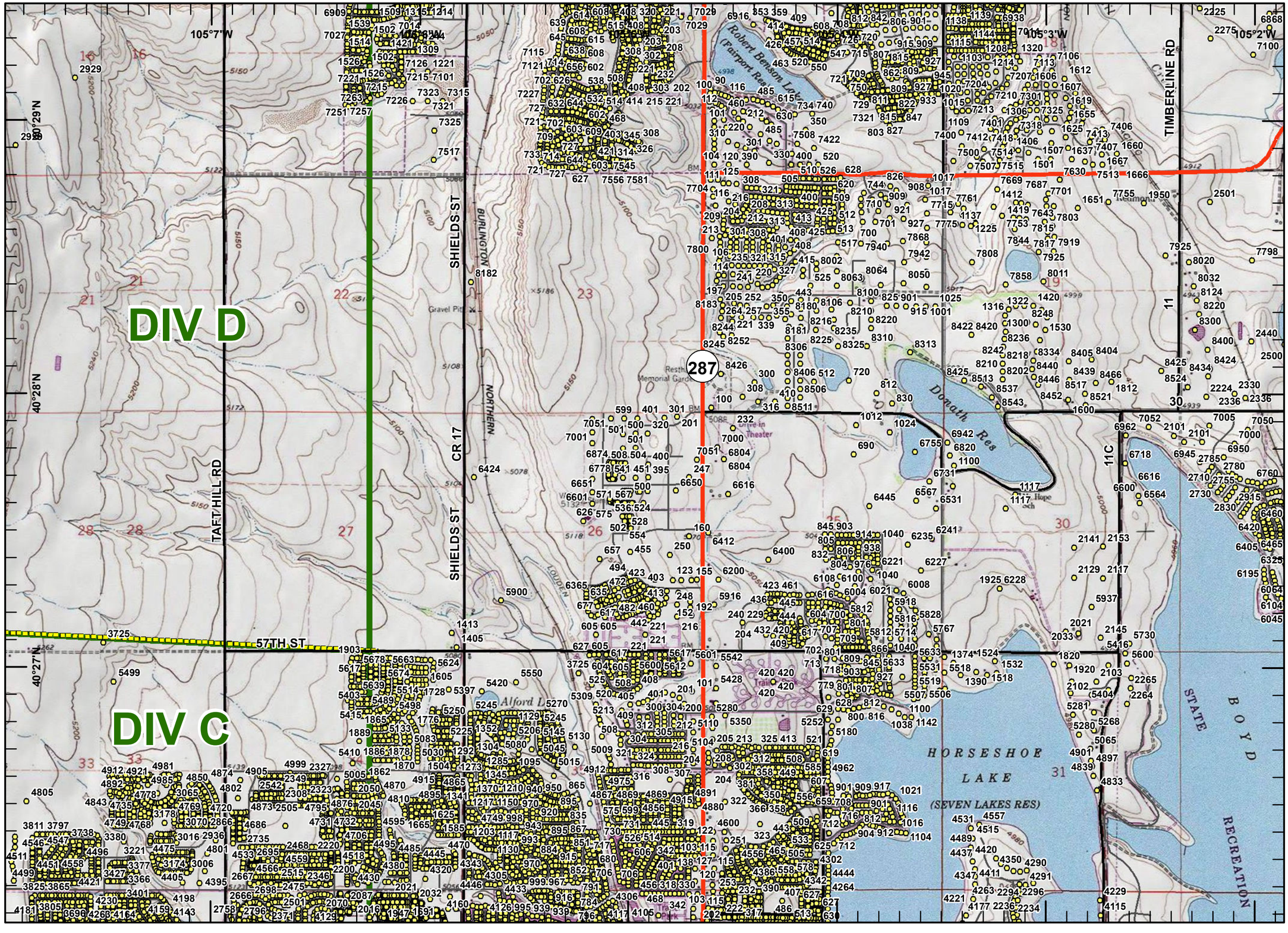

**Larimer County Support Operations Field Maps**
**Division C**
**September 16, 2013**
**NAD 1983**

## Page 6

- Landing Zone
- Helispot
- Drop Point
- Address
- road_closures
- damage_points
- Hydro
- Highways
- Major Roads
- Local Roads
- other_roads
- Branch_Break
- damage_lines
- Counties
- Divisions

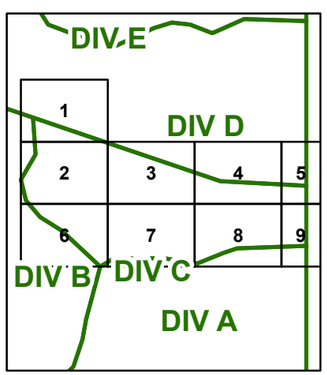


**Miles**

0 0.25 0.5

ROCKY MOUNTAIN AREA INCIDENT MANAGEMENT TEAM

G.T
9/15/2013
2000 hrs

N W E S

1:24,000

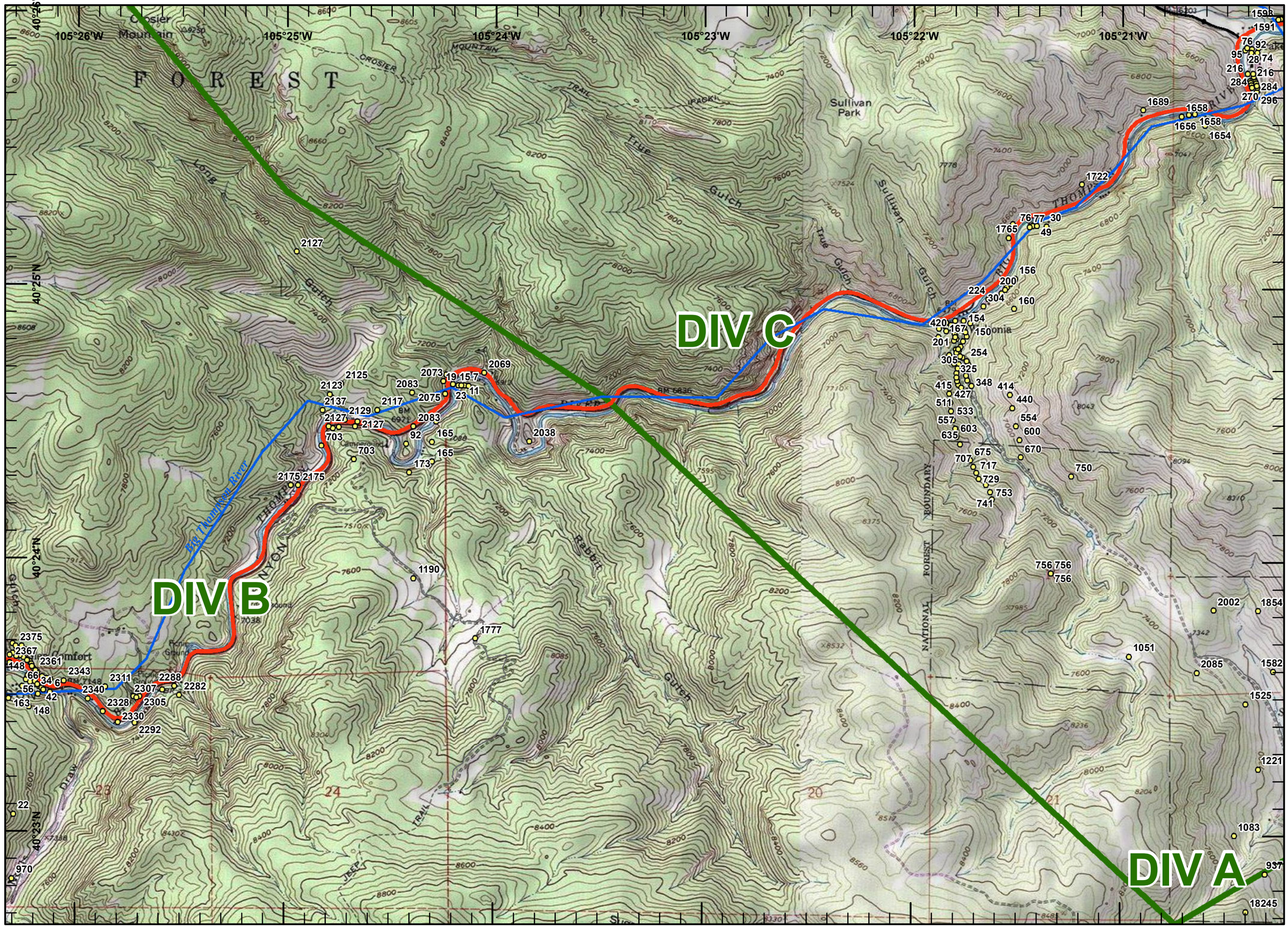

**Larimer County Support Operations Field Maps**
**Division C**
**September 16, 2013**
**NAD 1983**

## Page 7

- Landing Zone
- Helispot
- Drop Point
- Address
- road_closures
- damage_points
- Hydro
- Highways
- Major Roads
- Local Roads
- other_roads
- Branch_Break
- damage_lines
- Counties
- Divisions

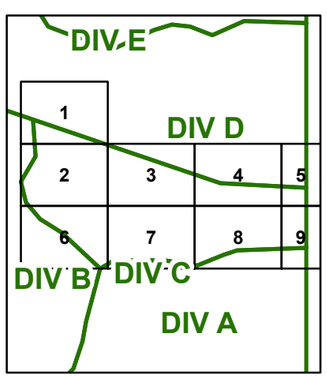


**Miles**

0 0.25 0.5

G.T
9/15/2013
2000 hrs

N W E S

1:24,000

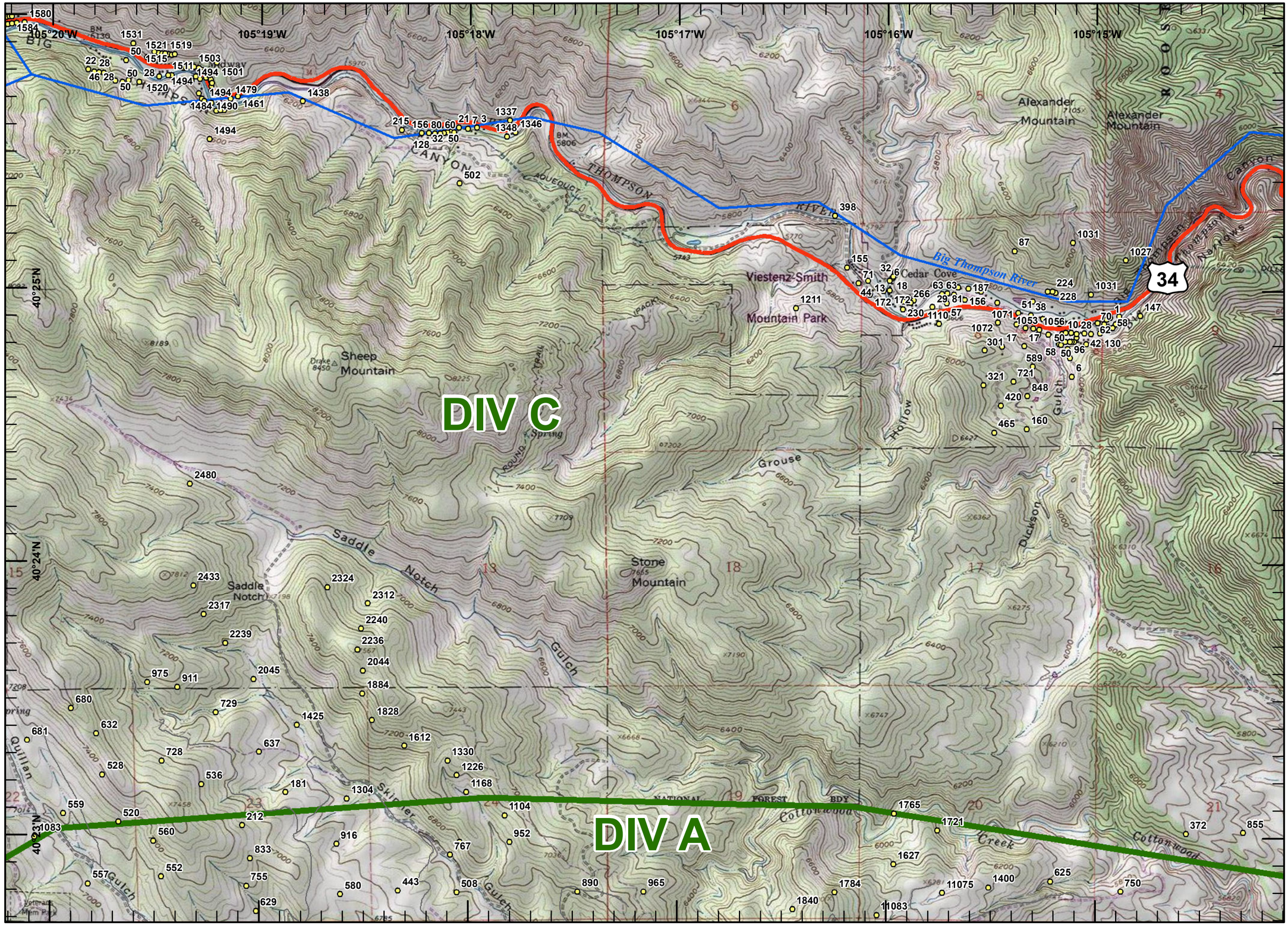

# Larimer County Support Operations Field Maps
## Division C
## September 16, 2013
## NAD 1983

**Page 8**

- Landing Zone
- Helispot
- Drop Point
- Address
- road_closures
- damage_points
- Hydro
- Highways
- Major Roads
- Local Roads
- other_roads
- Branch_Break
- damage_lines
- Counties
- Divisions

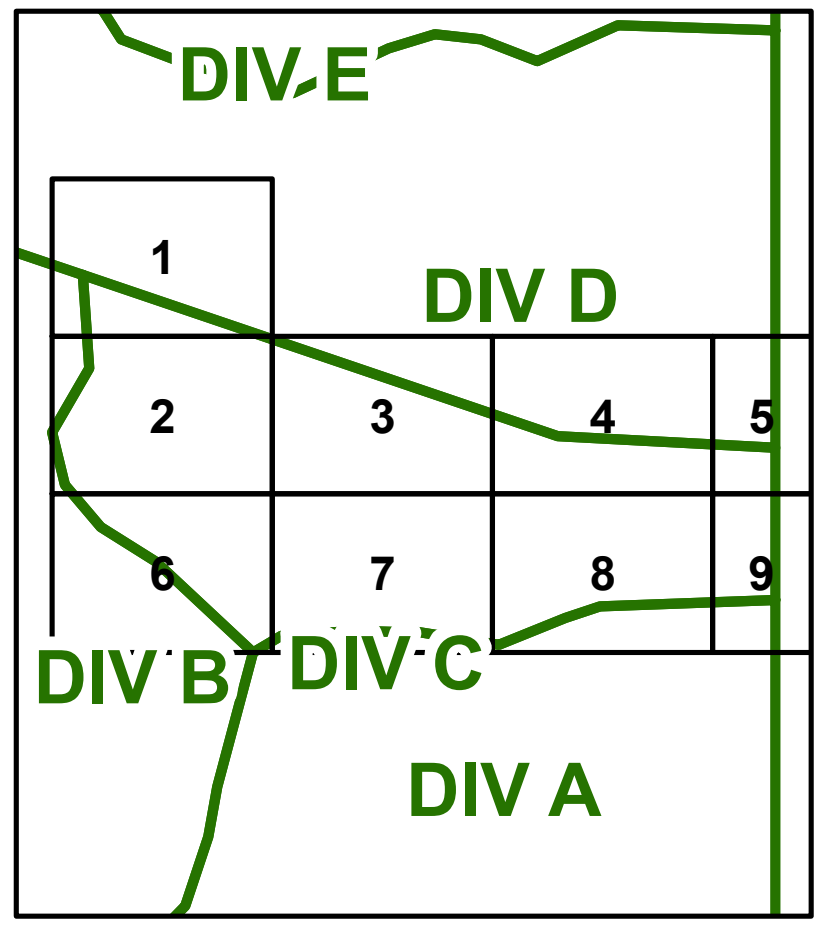


Miles

0 0.25 0.5

G.T
9/15/2013
2000 hrs

N
W E
S

1:24,000

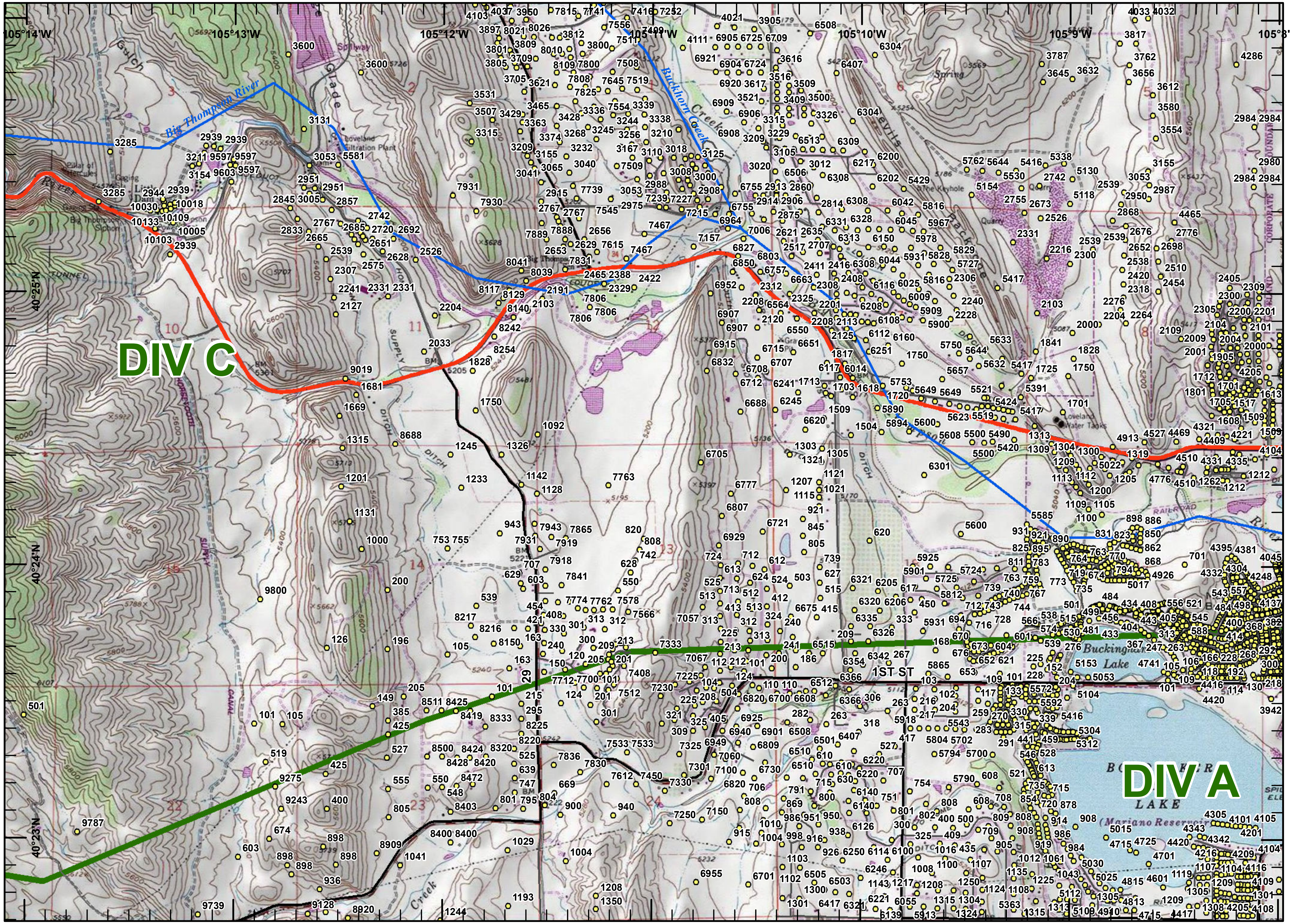

**Larimer County Support Operations Field Maps**
**Division C**
**September 16, 2013**
**NAD 1983**

## Page 9

- Landing Zone
- Helispot
- Drop Point
- Address
- road_closures
- damage_points
- Hydro
- Highways
- Major Roads
- Local Roads
- other_roads
- Branch_Break
- damage_lines
- Counties
- Divisions

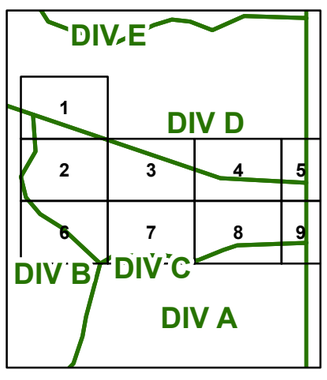


**Miles**

0 0.25 0.5

G.T
9/15/2013
2000 hrs

N
W E
S
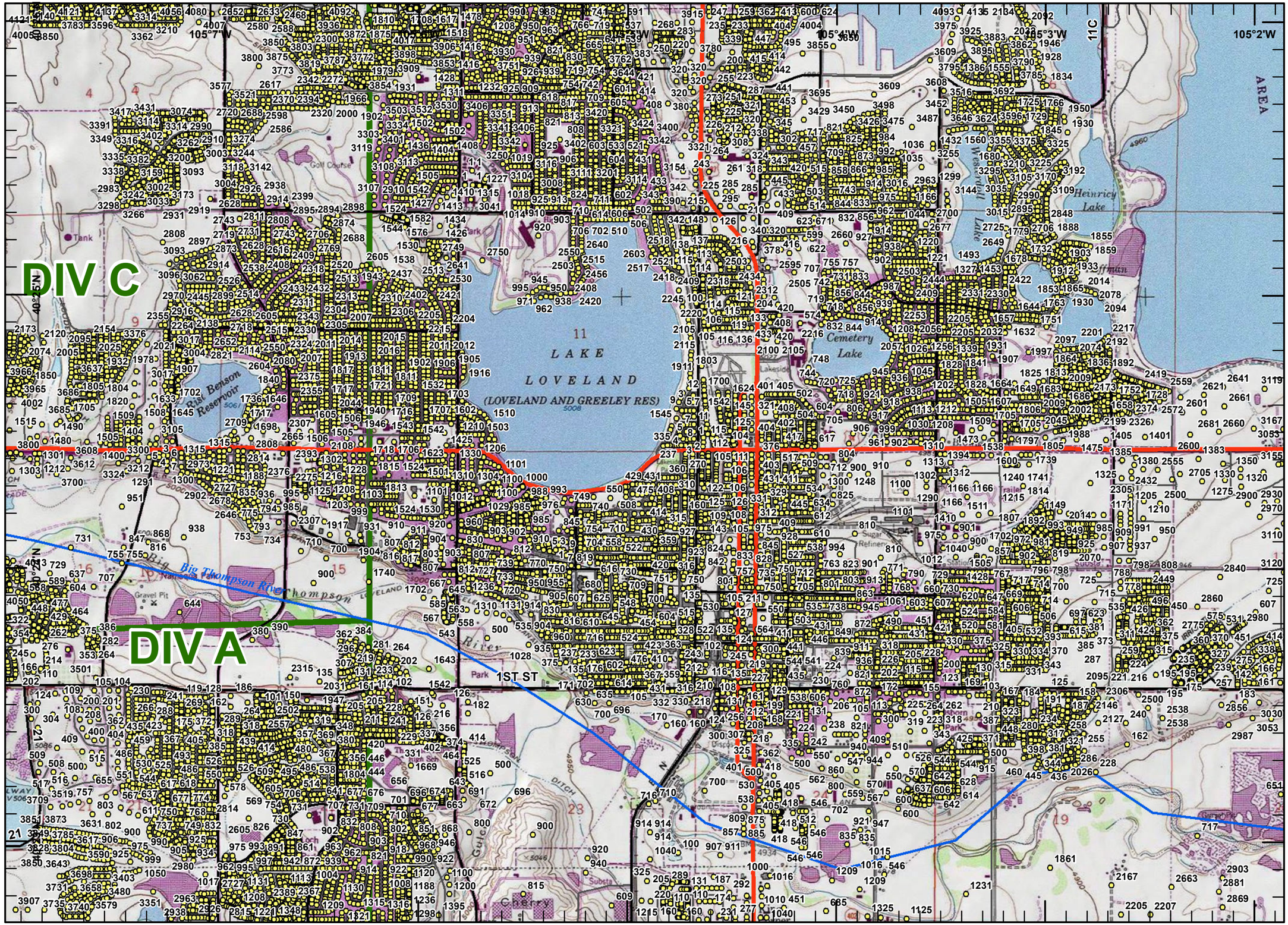
1:24,000