Larimer County Support Operations Field Maps
Division A
September 16, 2013
NAD 1983

Page 1

- Helispot
- Drop Point
- Address
- road_closures
- damage_points
- Hydro
- Highways
- Major Roads
- Local Roads
- other_roads
- Branch_Break
- damage_lines
- Counties
- Divisions

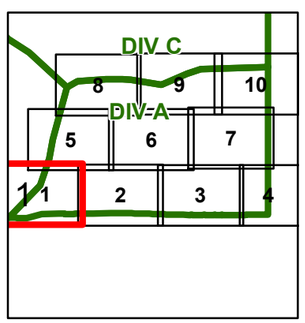

Miles

0 0.25 0.5

G.T
9/15/2013
2000 hrs

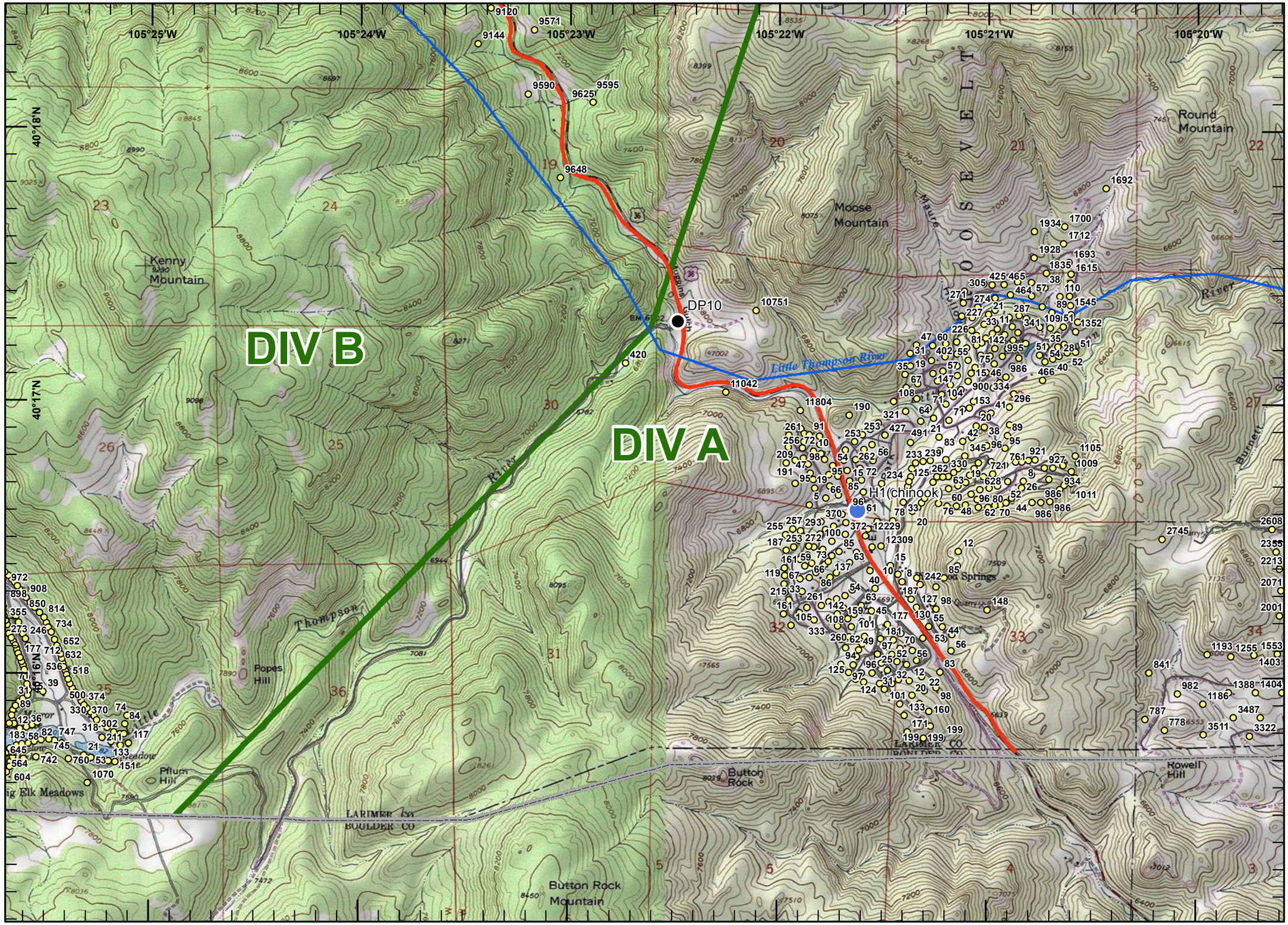

Larimer County Support Operations Field Maps
Division A
September 16, 2013
NAD 1983

Page 2

- Helispot
- Drop Point
- Address
- road_closures
- damage_points
- Hydro
- Highways
- Major Roads
- Local Roads
- other_roads
- Branch_Break
- damage_lines
- Counties
- Divisions

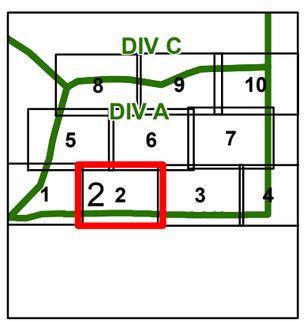

Miles

0 0.25 0.5

N W E S

G.T
9/15/2013
2000 hrs

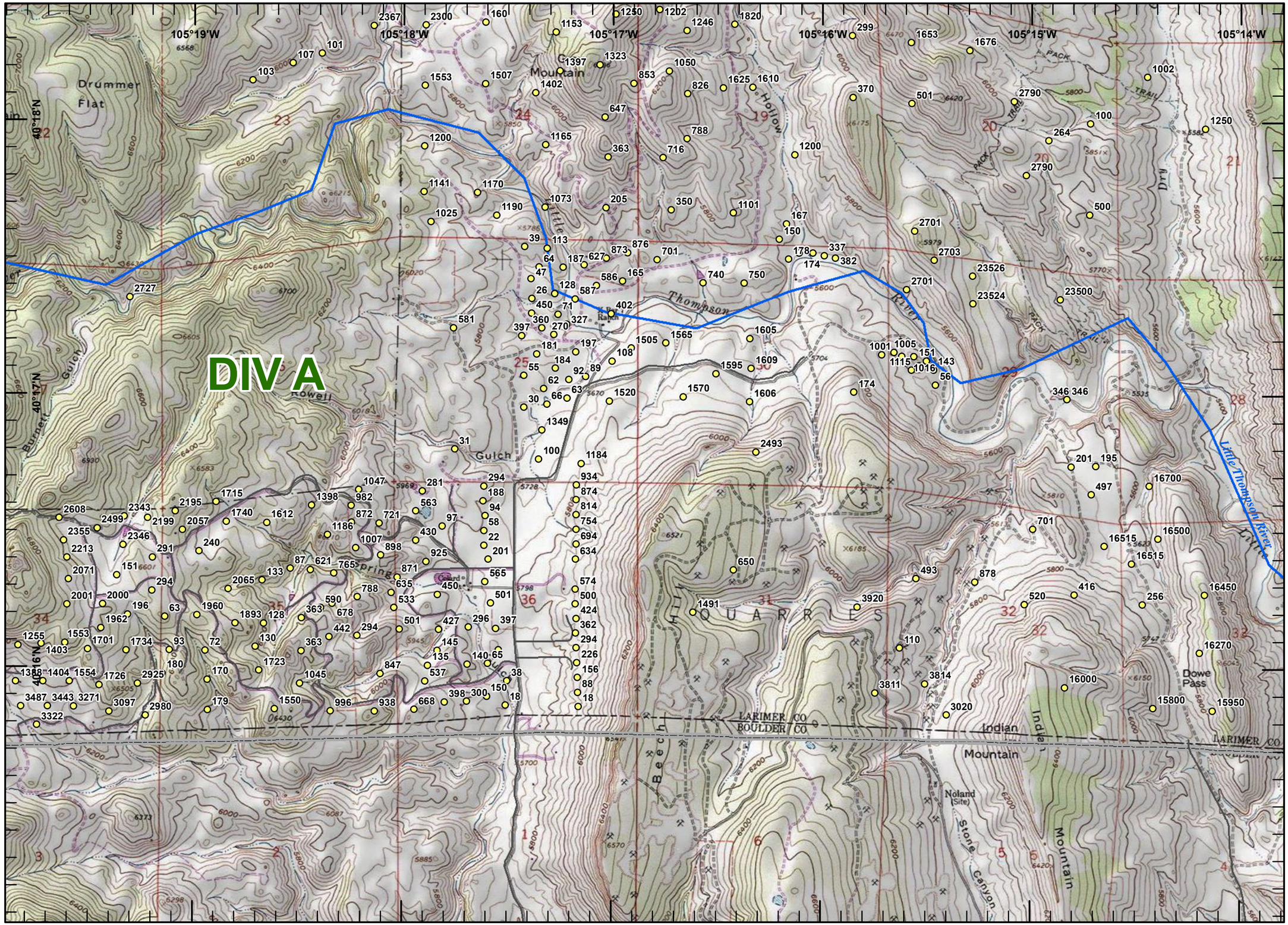

Larimer County Support Operations Field Maps
Division A
September 16, 2013
NAD 1983

Page 3

- Helispot
- Drop Point
- Address
- road_closures
- damage_points
- Hydro
- Highways
- Major Roads
- Local Roads
- other_roads
- Branch_Break
- damage_lines
- Counties
- Divisions

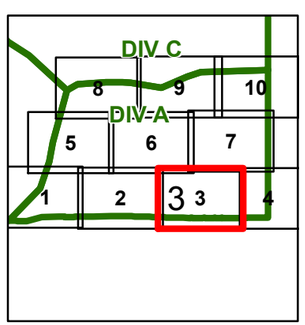

Miles

0 0.25 0.5

G.T
9/15/2013
2000 hrs

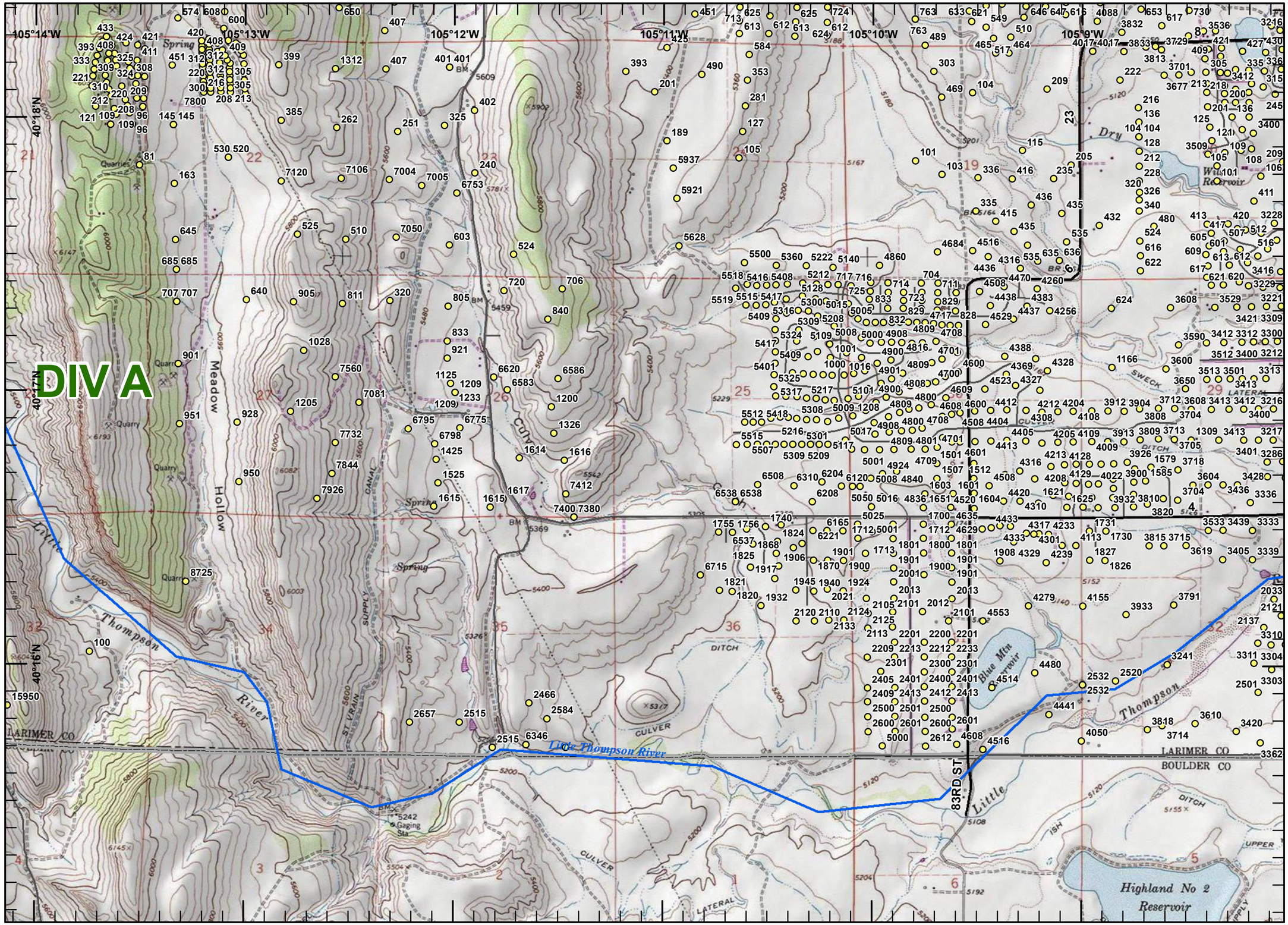

Larimer County Support Operations Field Maps
Division A
September 16, 2013
NAD 1983

Page 4

- Helispot
- Drop Point
- Address
- road_closures
- damage_points
- Hydro
- Highways
- Major Roads
- Local Roads
- other_roads
- Branch_Break
- damage_lines
- Counties
- Divisions

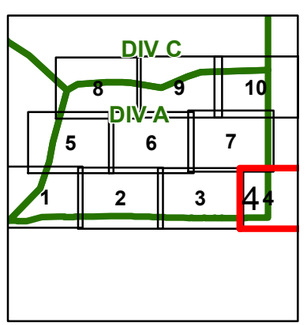

Miles

0 0.25 0.5

N W E S

G.T
9/15/2013
2000 hrs

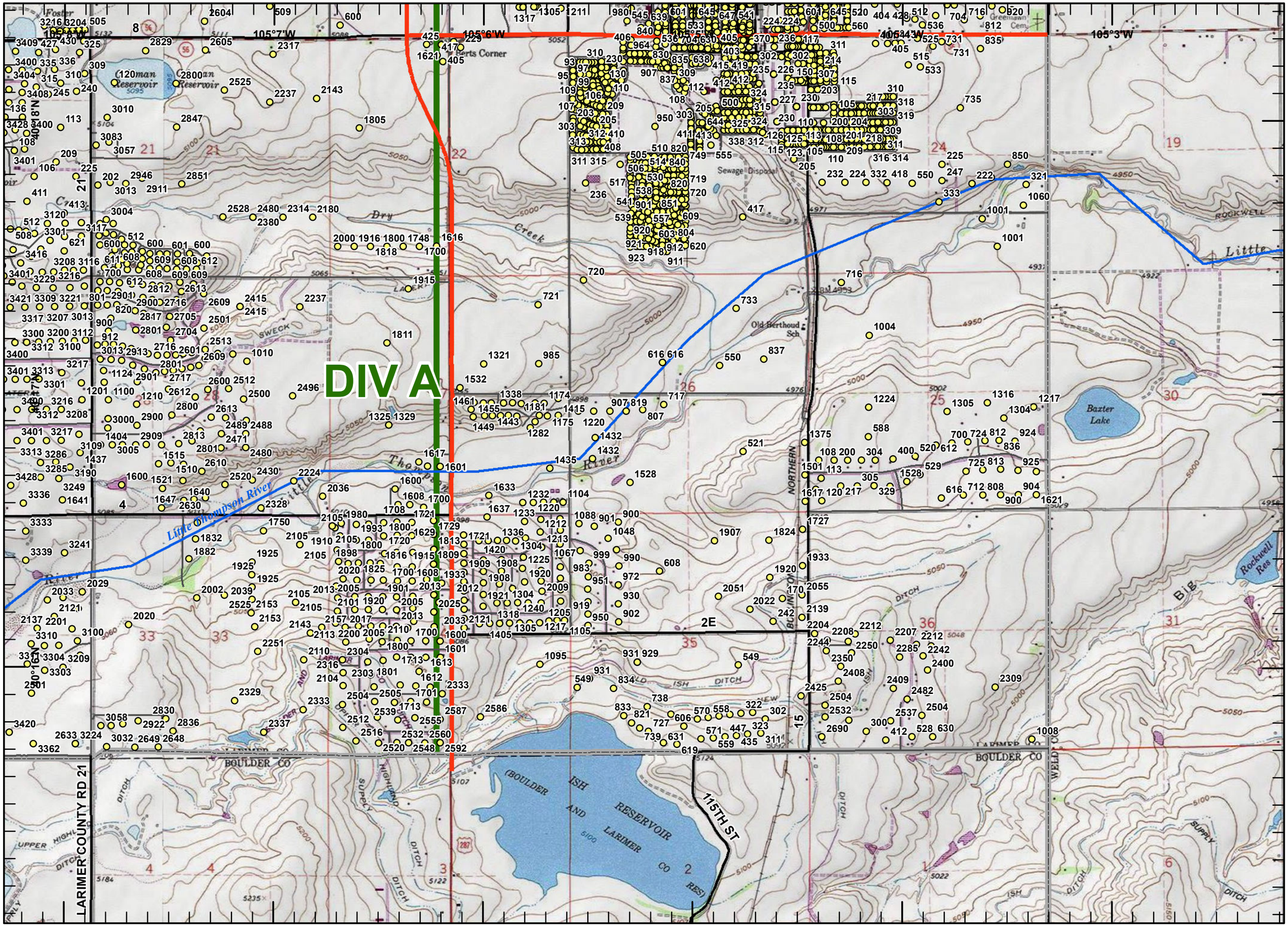

Larimer County Support Operations Field Maps
Division A
September 16, 2013
NAD 1983

Page 5

- Helispot
- Drop Point
- Address
- road_closures
- damage_points
- Hydro
- Highways
- Major Roads
- Local Roads
- other_roads
- Branch_Break
- damage_lines
- Counties
- Divisions

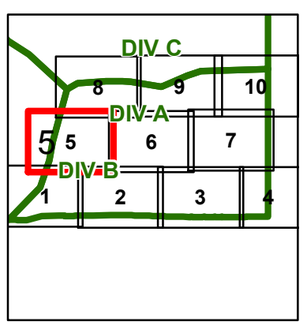

Miles

0 0.25 0.5

G.T
9/15/2013
2000 hrs

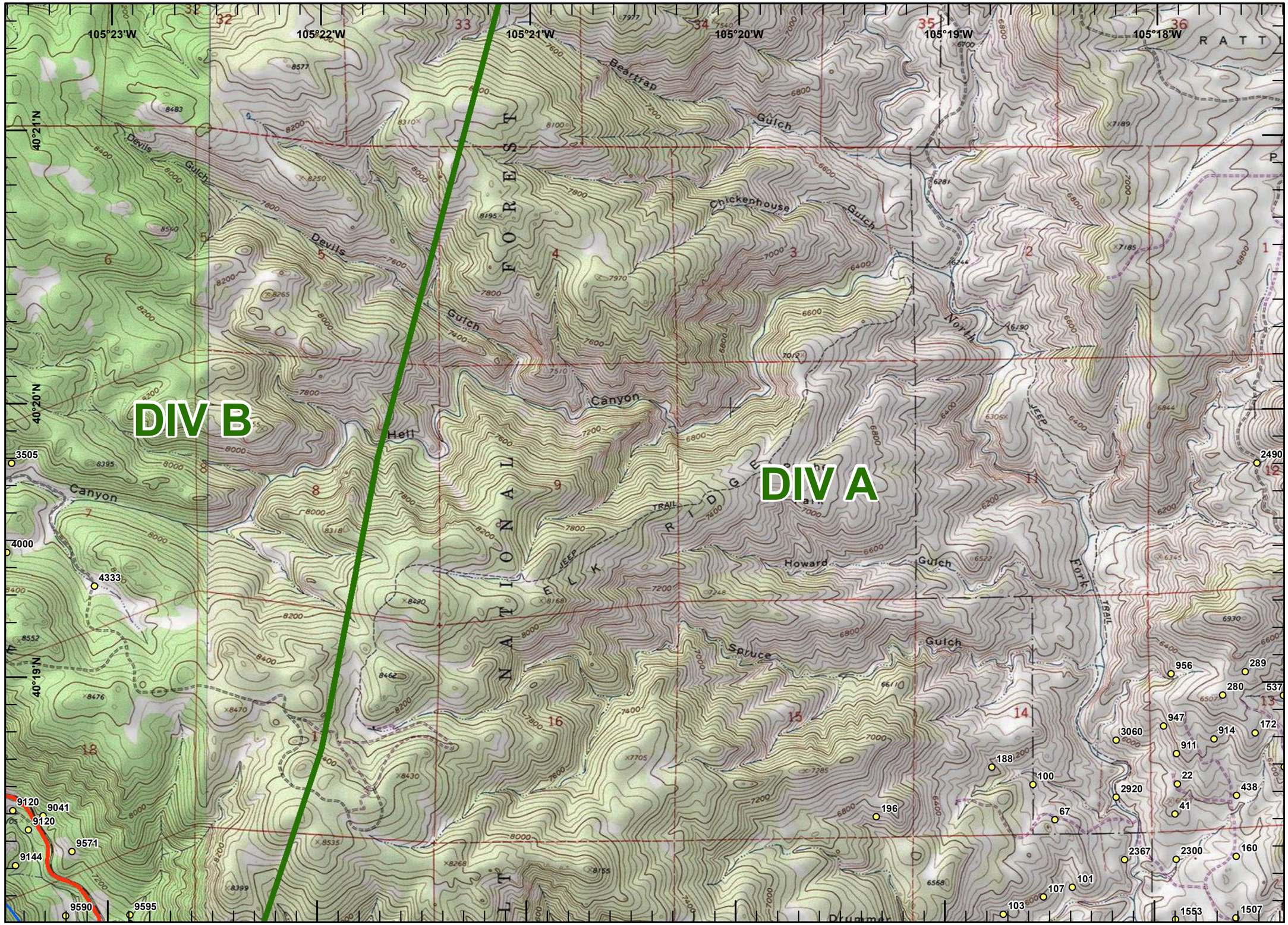

Larimer County Support Operations Field Maps
Division A
September 16, 2013
NAD 1983

Page 6

- Helispot
- Drop Point
- Address
- road_closures
- damage_points
- Hydro
- Highways
- Major Roads
- Local Roads
- other_roads
- Branch_Break
- damage_lines
- Counties
- Divisions

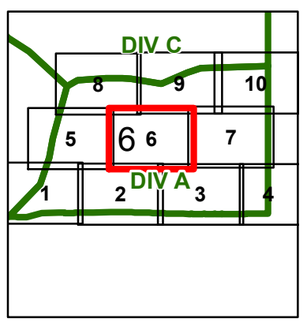

Miles

0 0.25 0.5

N W E S

G.T
9/15/2013
2000 hrs

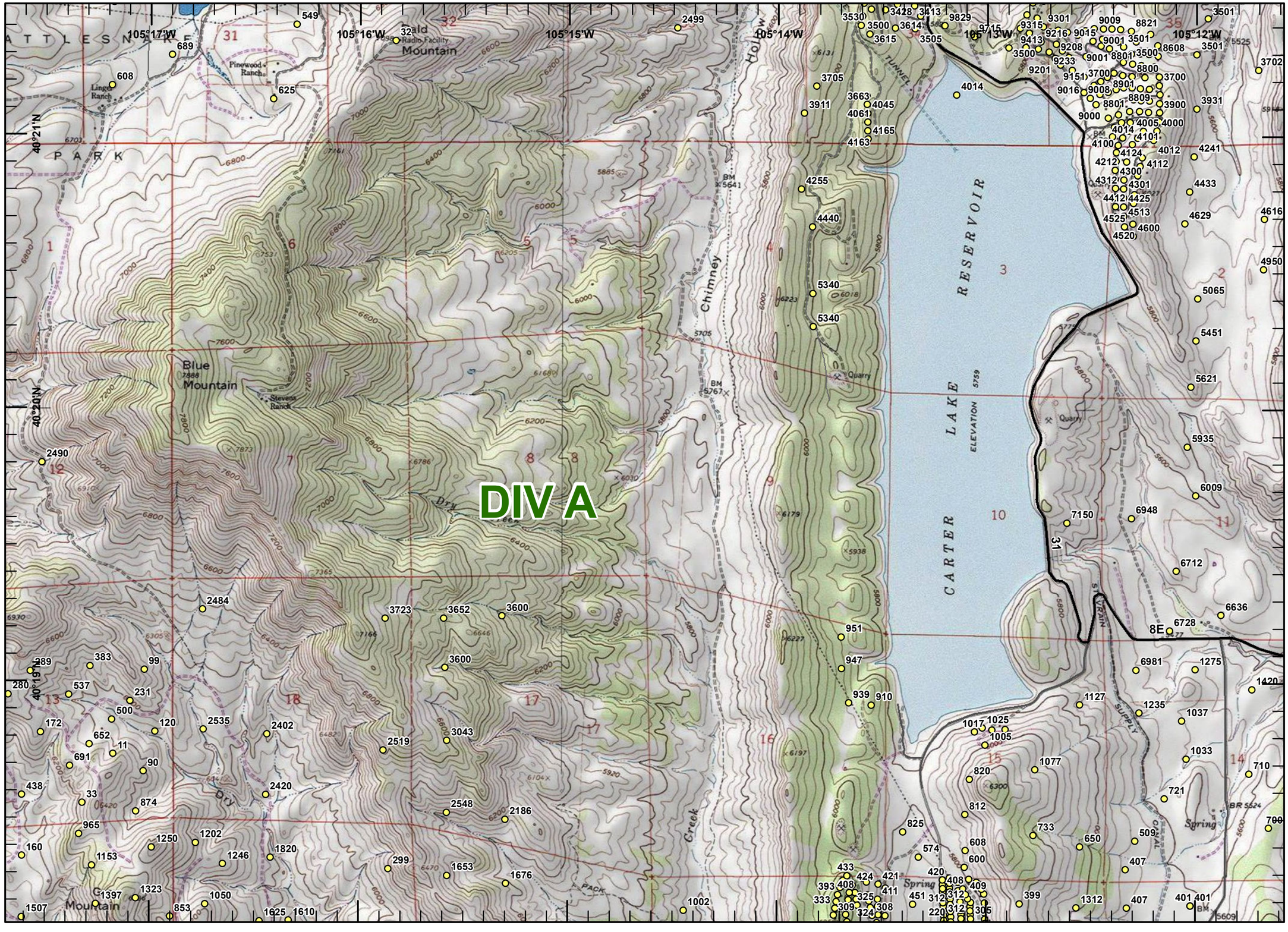

Larimer County Support Operations Field Maps
Division A
September 16, 2013
NAD 1983

Page 7

- Helispot
- Drop Point
- Address
- road_closures
- damage_points
- Hydro
- Highways
- Major Roads
- Local Roads
- other_roads
- Branch_Break
- damage_lines
- Counties
- Divisions

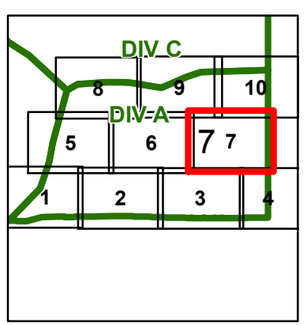

Miles

0 0.25 0.5

G.T
9/15/2013
2000 hrs

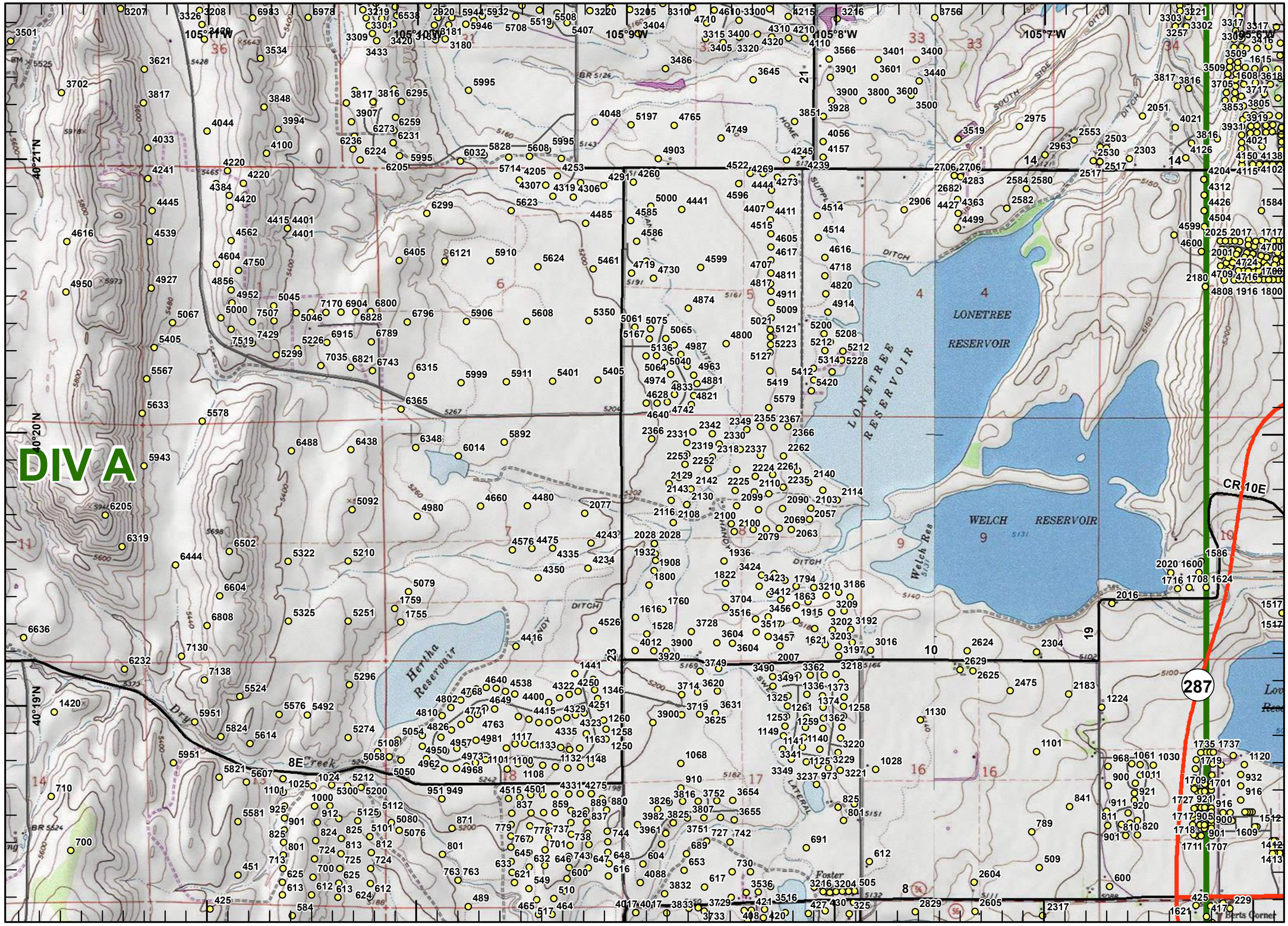

Larimer County Support Operations Field Maps
Division A
September 16, 2013
NAD 1983

Page 8

- Helispot
- Drop Point
- Address
- road_closures
- damage_points
- Hydro
- Highways
- Major Roads
- Local Roads
- other_roads
- Branch_Break
- damage_lines
- Counties
- Divisions

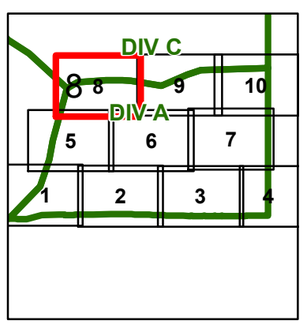

Miles

0 0.25 0.5

G.T
9/15/2013
2000 hrs

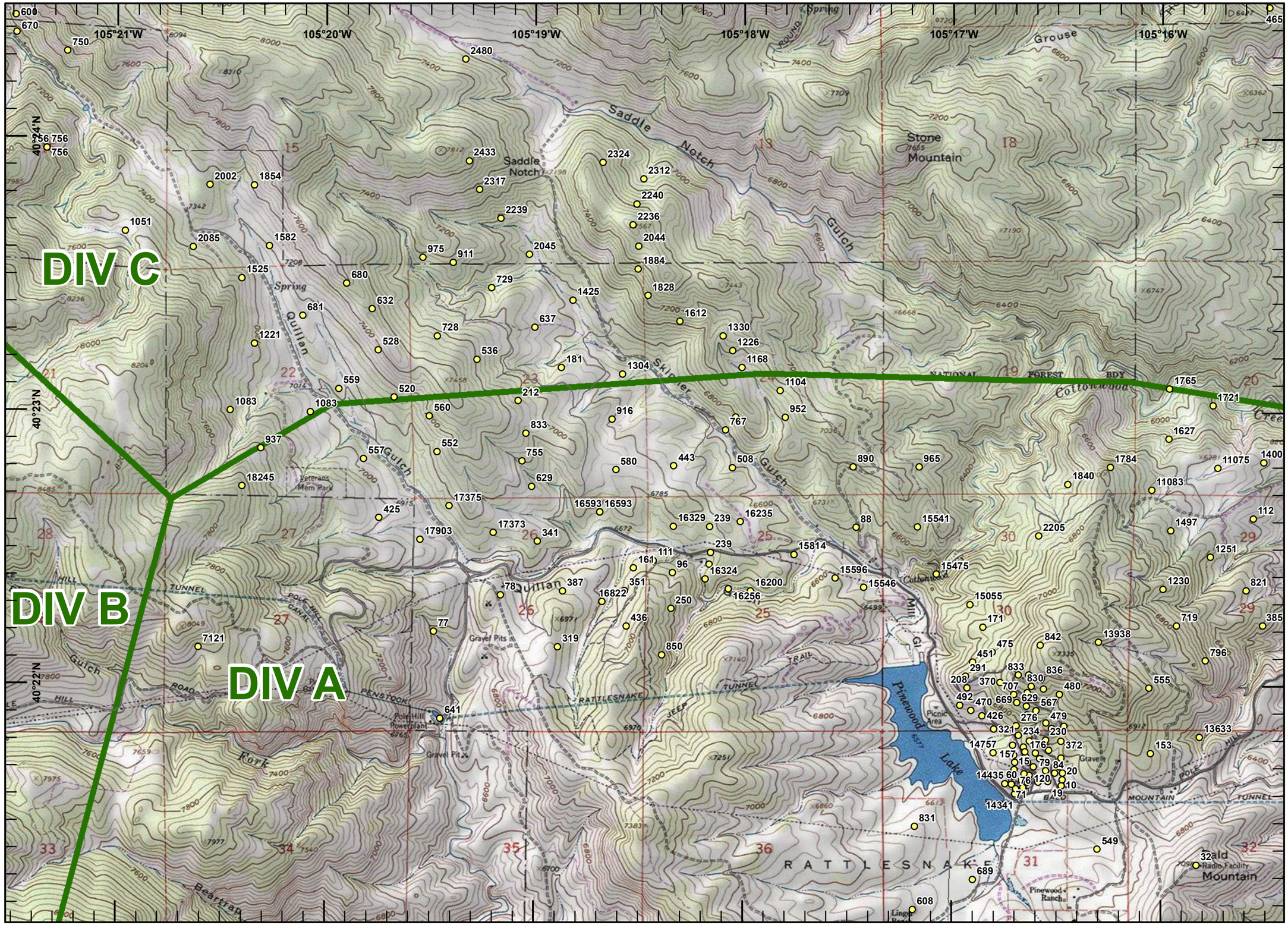

Larimer County Support Operations Field Maps
Division A
September 16, 2013
NAD 1983

Page 9

- Helispot
- Drop Point
- Address
- road_closures
- damage_points
- Hydro
- Highways
- Major Roads
- Local Roads
- other_roads
- Branch_Break
- damage_lines
- Counties
- Divisions

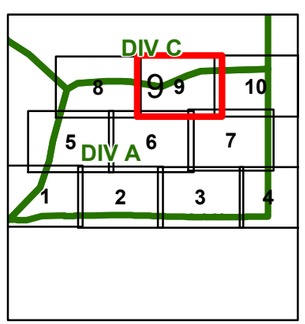

Miles

0 0.25 0.5

N W E S

G.T
9/15/2013
2000 hrs

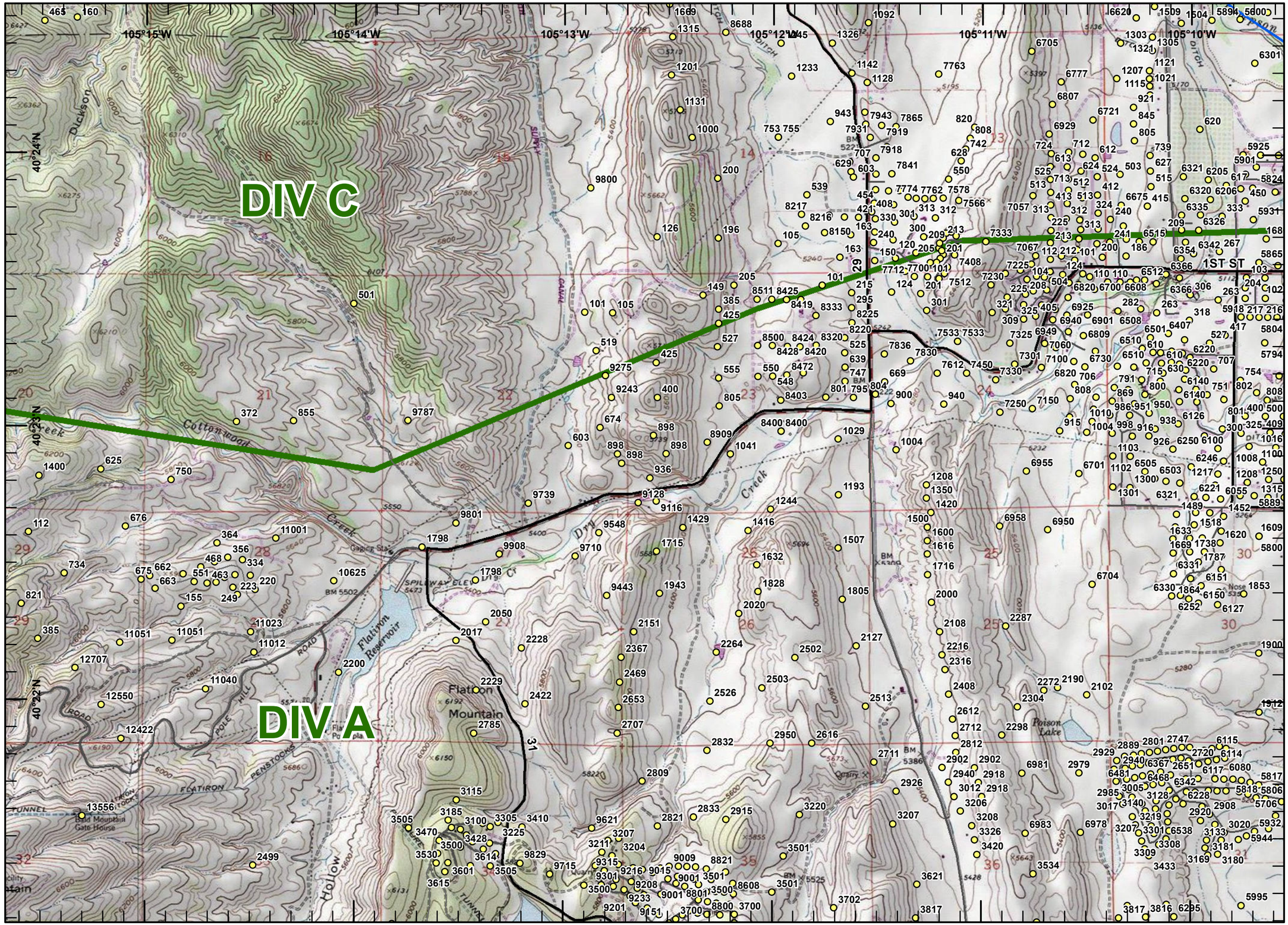

Larimer County Support Operations Field Maps
Division A
September 16, 2013
NAD 1983

Page 10

- Helispot
- Drop Point
- Address
- road_closures
- damage_points
- Hydro
- Highways
- Major Roads
- Local Roads
- other_roads
- Branch_Break
- damage_lines
- Counties
- Divisions

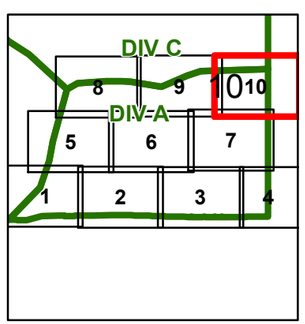

Miles

0 0.25 0.5

N
W E
S
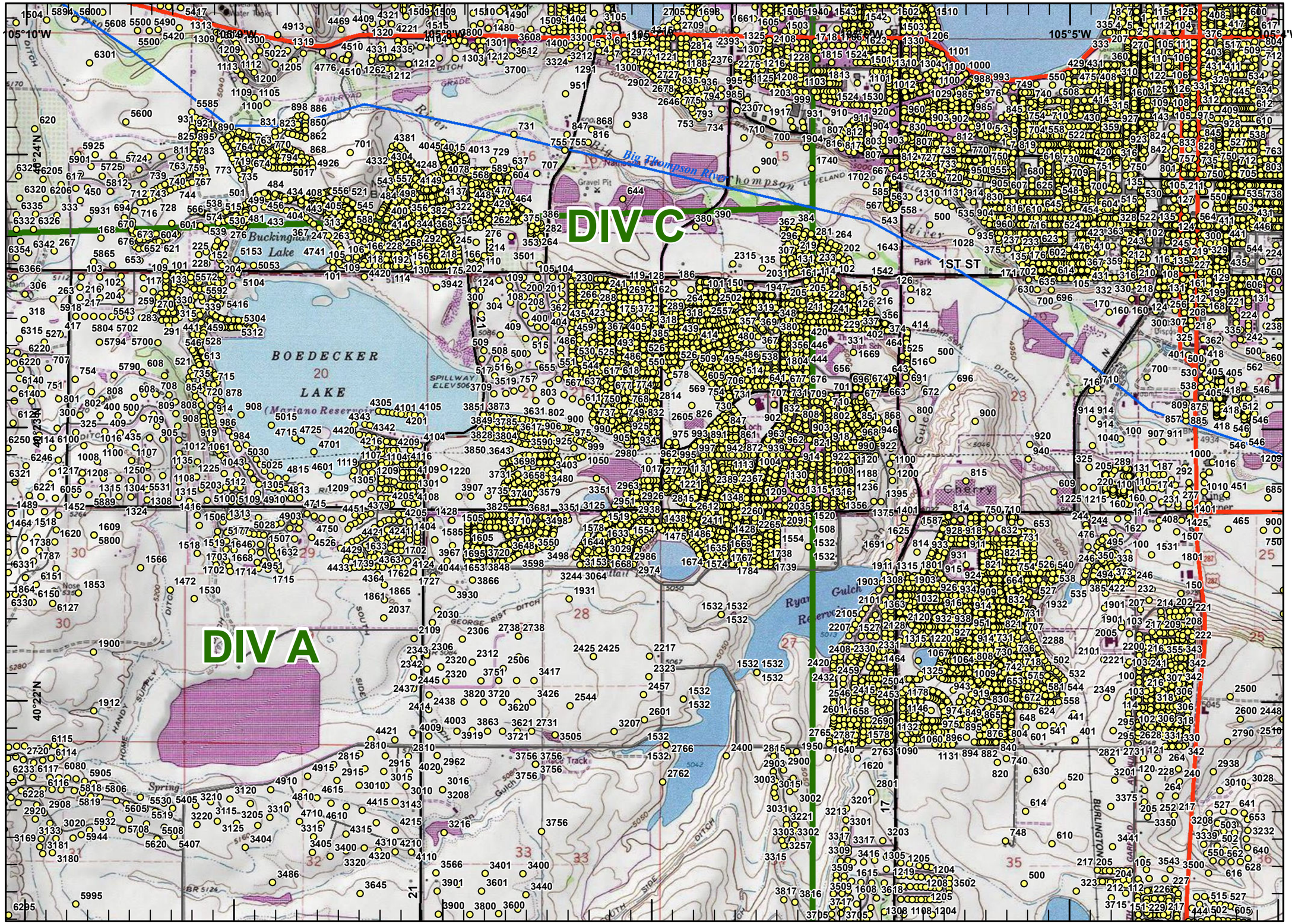
G.T
9/15/2013
2000 hrs