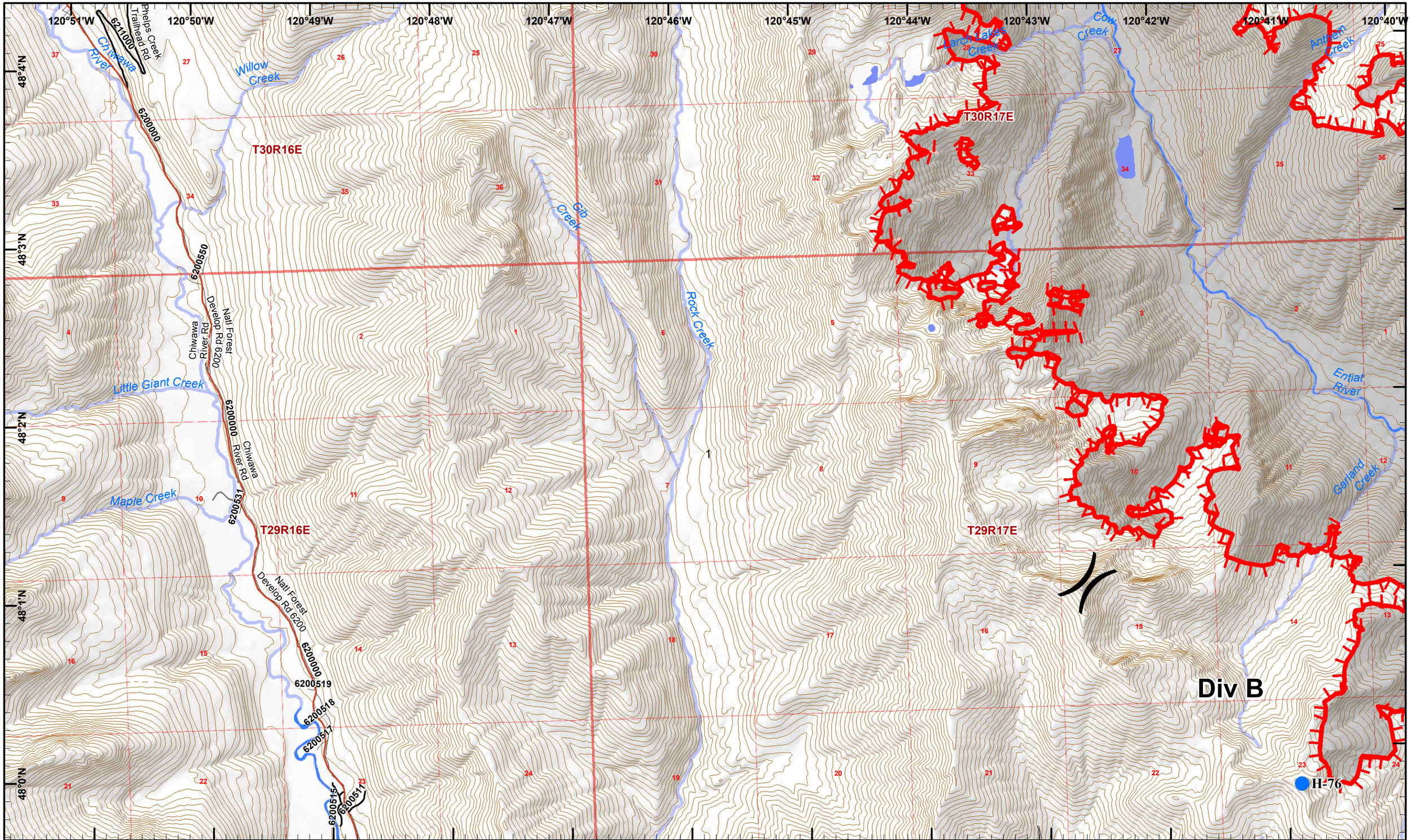

Wolverine/First Creek IAP

Operational Period 09/17/2015

GIS Acres 73,214
20150912@0104 Map Created 9/16/2015 17:20:25 PM RDC

0 0.25 0.5 Miles

Helispot

Washington Incident Management Team 2

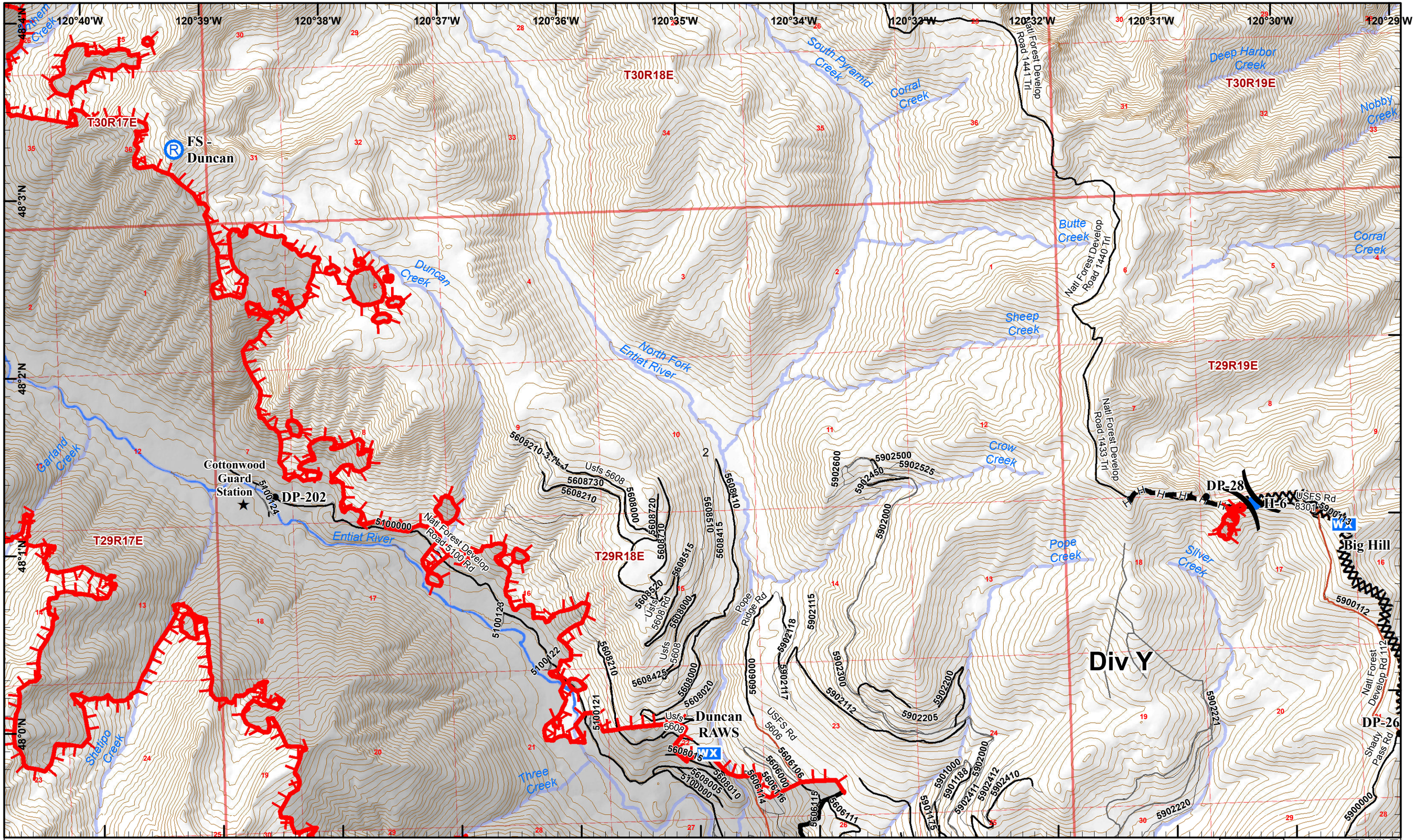

Wolverine/First Creek IAP

Operational Period 09/17/2015

GIS Acres 73,214
20150912@0104 Map Created 9/16/2015 17:20:46 PM RDC

0 0.25 0.5 Miles

Helispot
Repeater
Other
WX Mobil Weather Unit
Drop Point

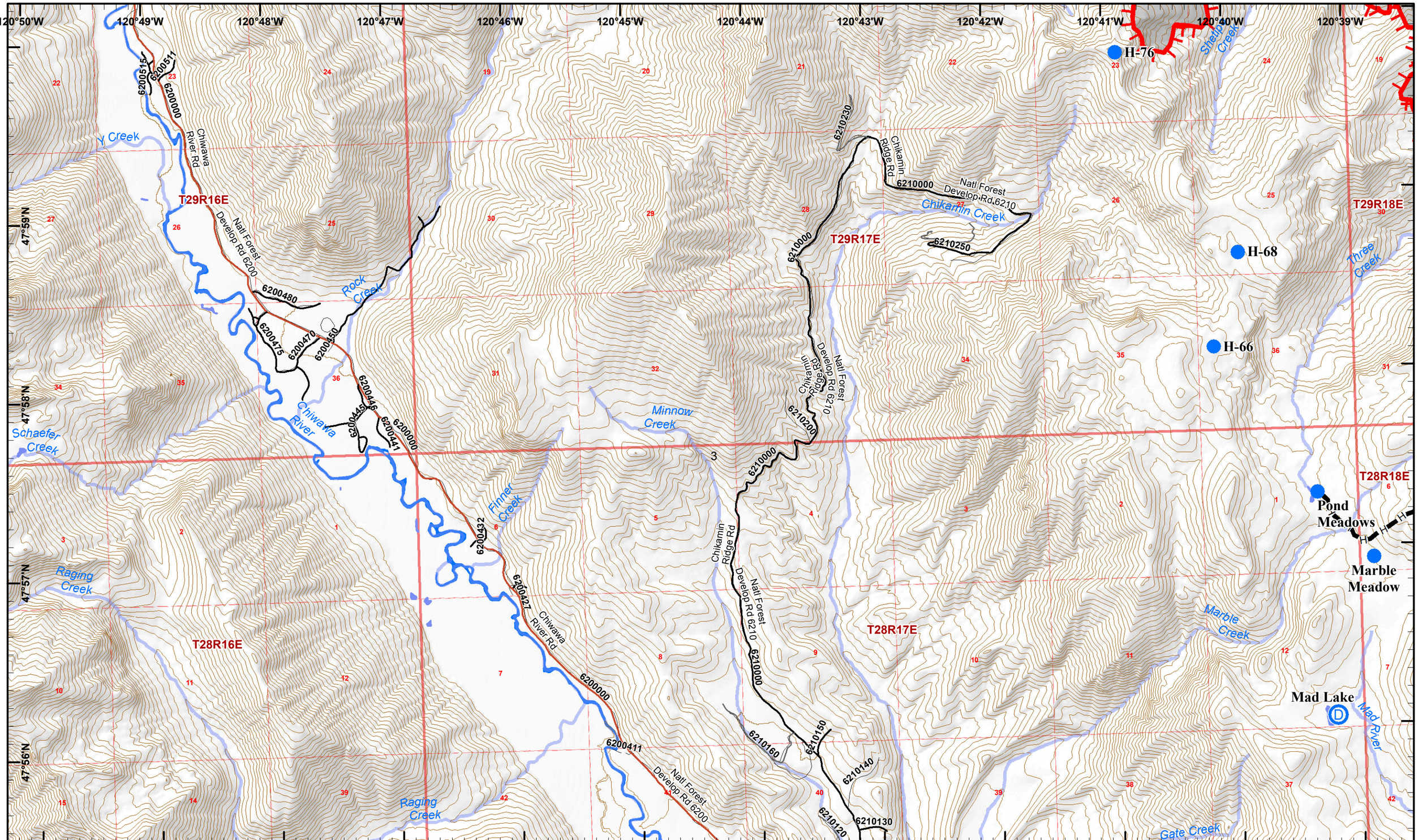

Wolverine/First Creek IAP

Operational Period 09/17/2015

GIS Acres 73,214

20150912@0104 Map Created 9/16/2015 17:21:03 PM RDC

0 0.25 0.5 Miles

Dip Site

Helispot

Washington Incident Management Team 2

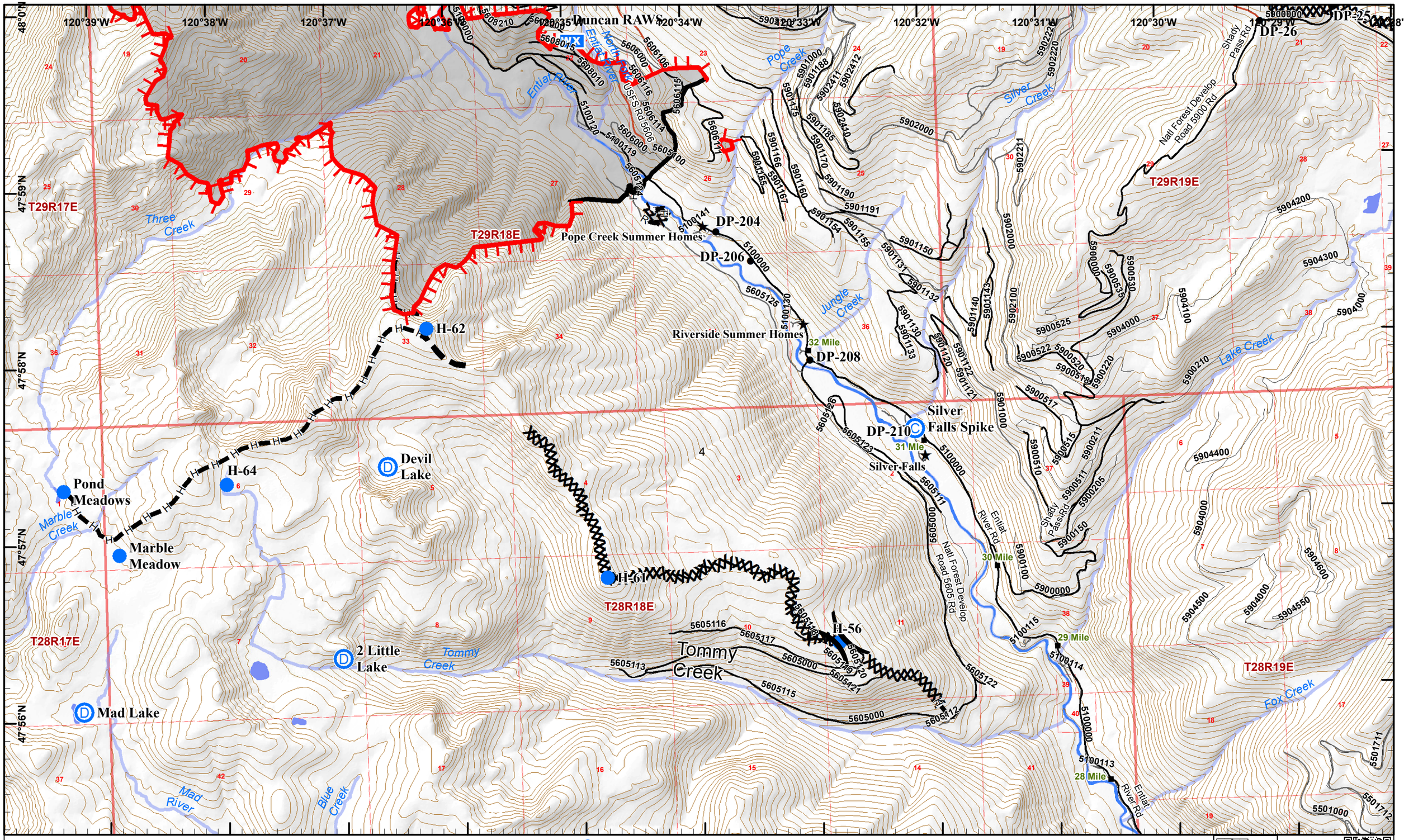

Wolverine/First Creek IAP

Operational Period 09/17/2015

GIS Acres 73,214
20150912@0104 Map Created 9/16/2015 17:21:22 PM RDC

0 0.25 0.5 Miles

Dip Site · Helispot · Drop Point · Other · Mobil Weather Unit · Camp

Washington Incident Management Team 2

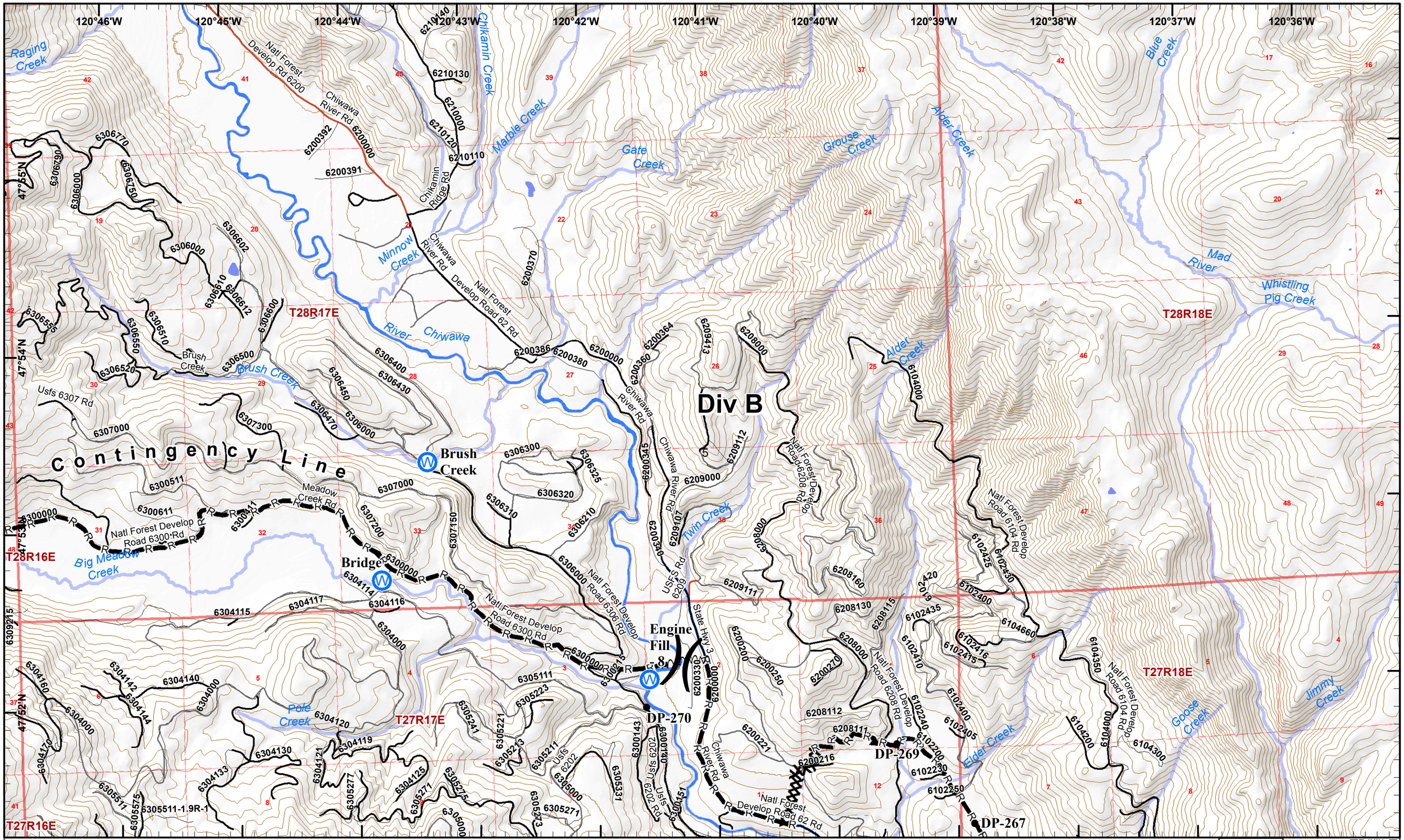

Wolverine/First Creek IAP

Operational Period 09/17/2015

GIS Acres 73,214
20150912@0104 Map Created 9/16/2015 17:21:37 PM RDC

0 0.25 0.5 Miles

Water Source

Drop Point

Washington Incident Management Team 2

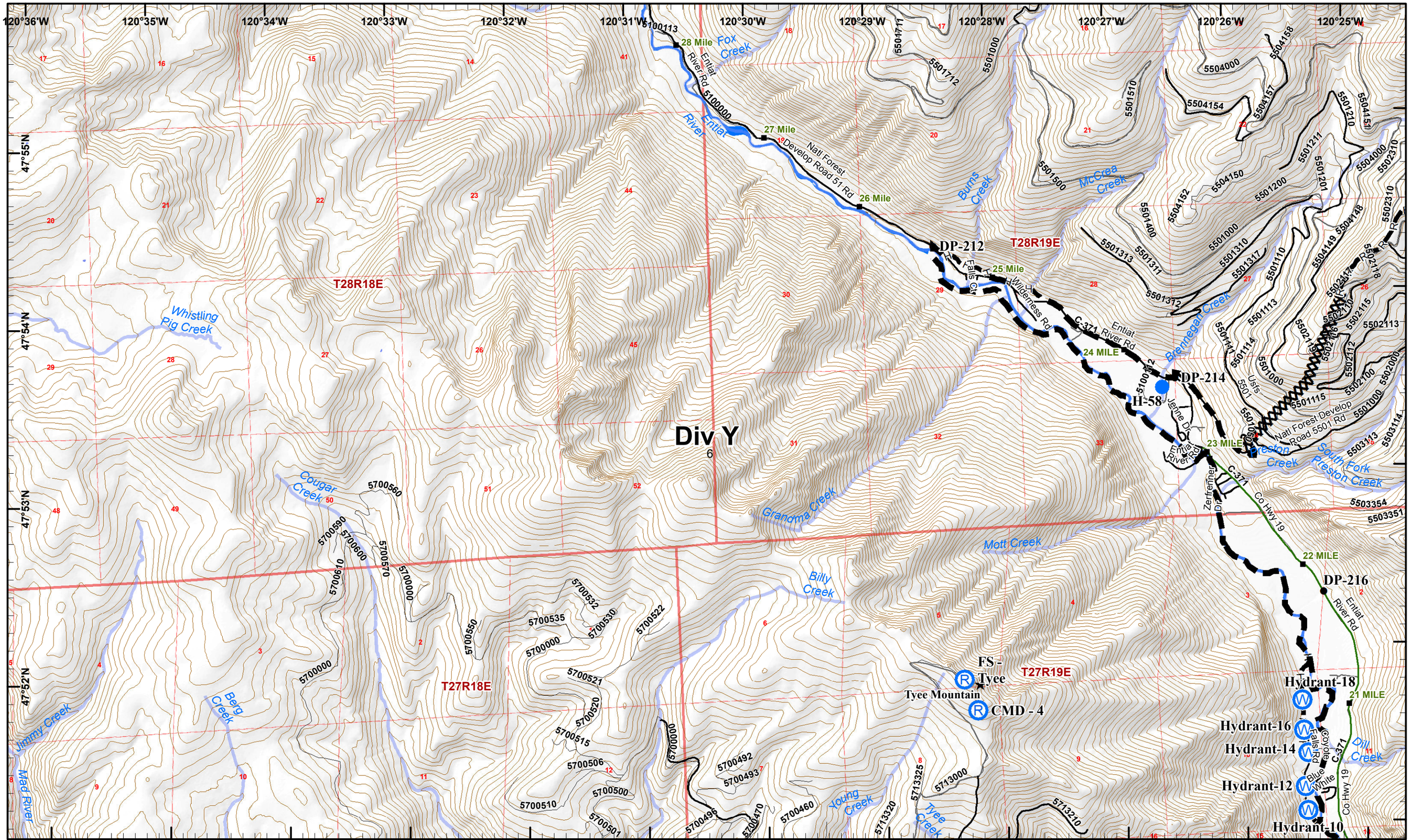

Wolverine/First Creek IAP

Operational Period 09/17/2015

GIS Acres 73,214
20150912@0104 Map Created 9/16/2015 17:21:51 PM RDC

0 0.25 0.5 Miles

Helispot | Water Source | Repeater | Drop Point | Other

Washington Incident Management Team 2

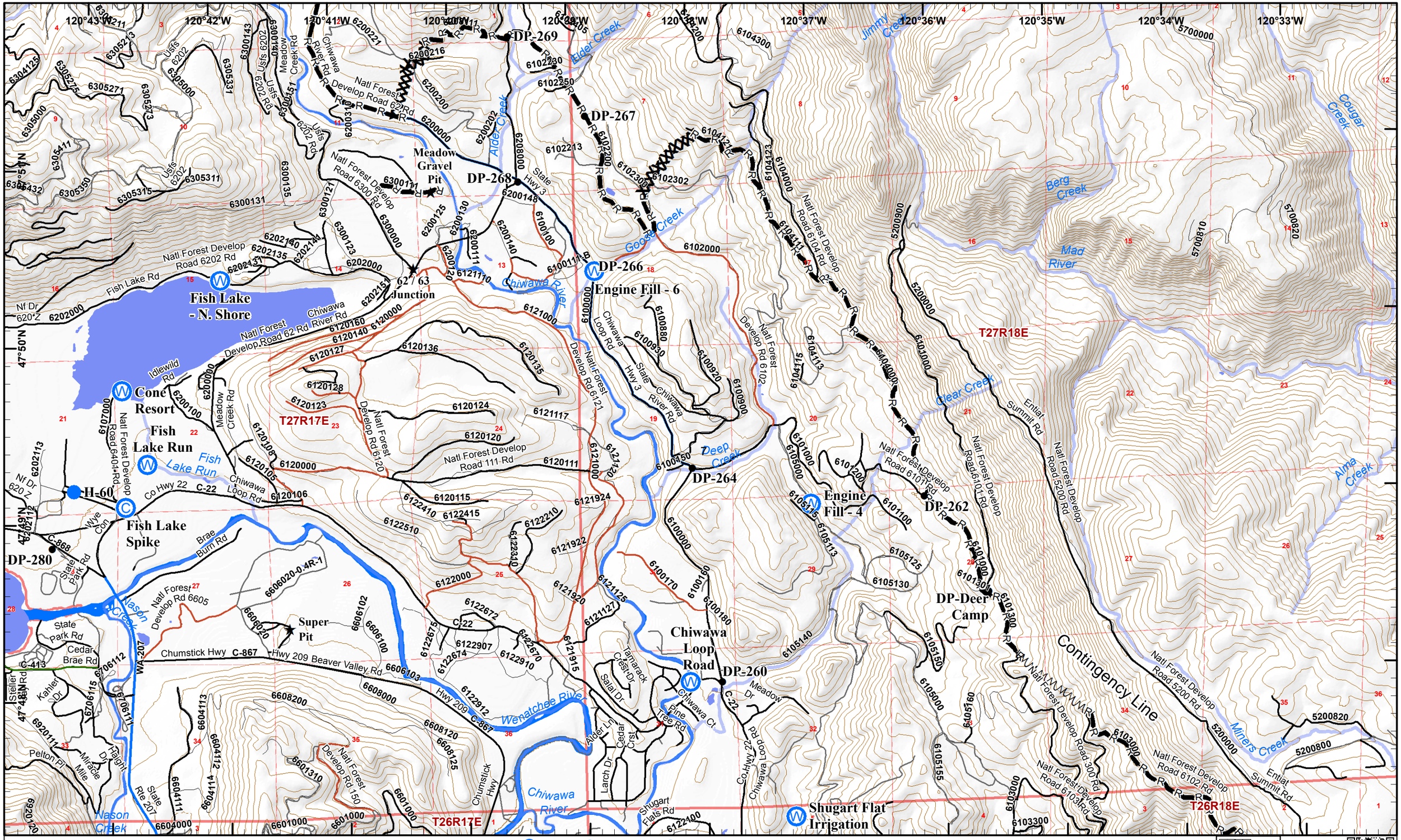

Wolverine/First Creek IAP

Operational Period 09/17/2015

GIS Acres 73,214

20150912@0104 Map Created 9/16/2015 17:22:05 PM RDC

0 0.25 0.5 Miles

Helispot · Water Source · Camp · Drop Point · Other

Washington Incident Management Team 2

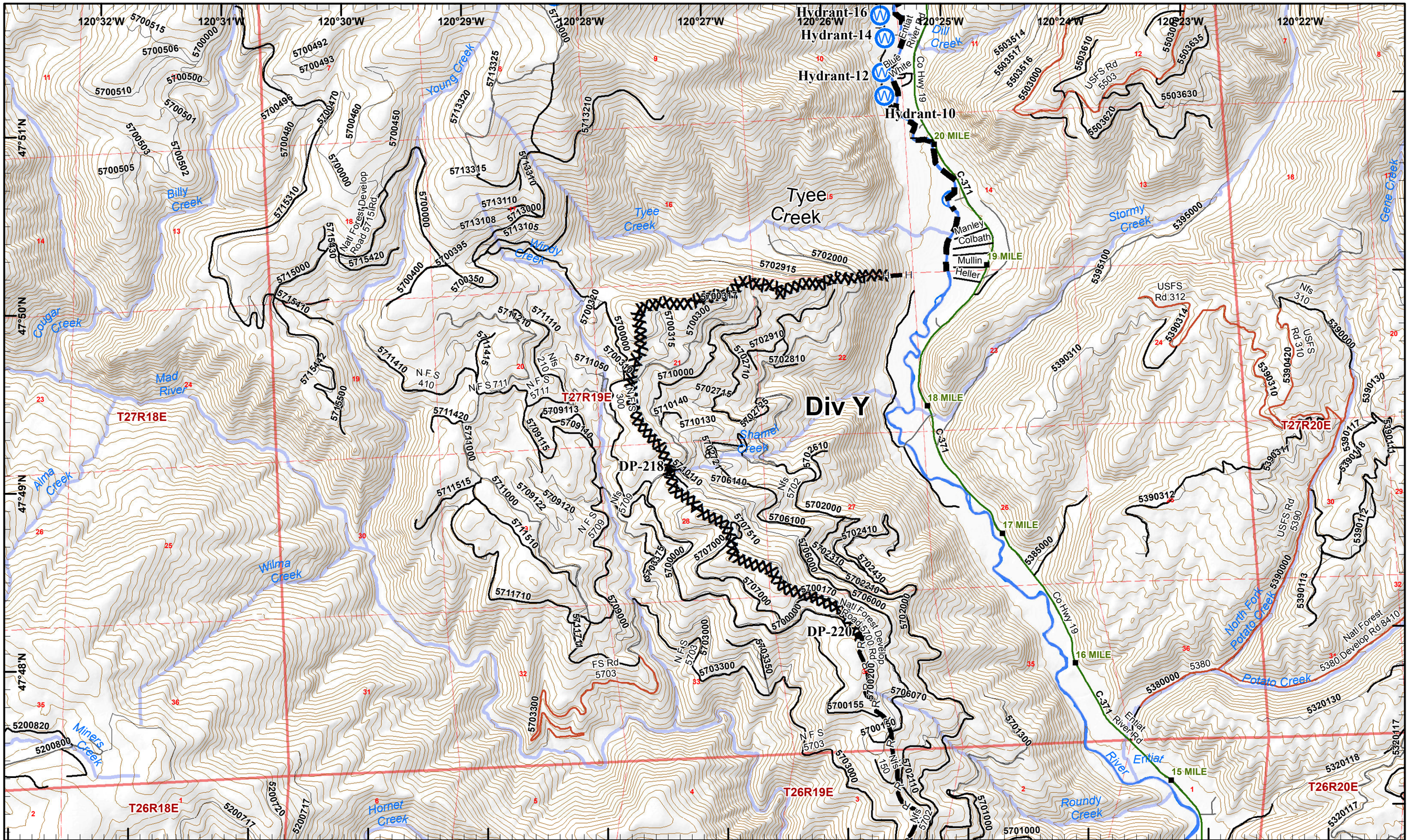

Wolverine/First Creek IAP

Operational Period 09/17/2015

GIS Acres 73,214
20150912@0104 Map Created 9/16/2015 17:22:19 PM RDC

0 0.25 0.5 Miles

Water Source
Repeater
Drop Point

Washington Incident Management Team 2

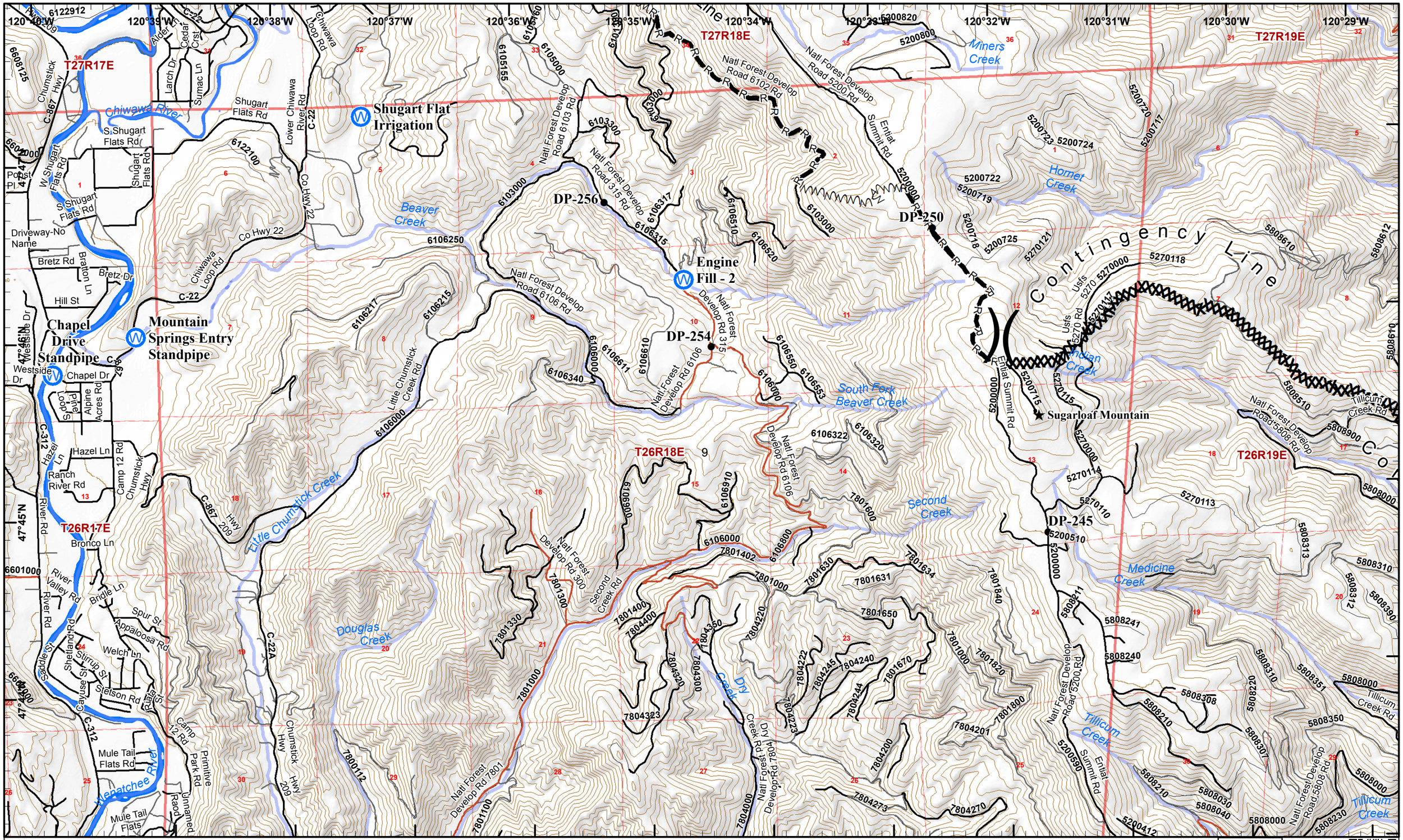

Wolverine/First Creek IAP

Operational Period 09/17/2015

GIS Acres 73,214
20150912@0104 Map Created 9/16/2015 17:22:32 PM RDC

0 0.25 0.5 Miles

Water Source
Drop Point
Other

Washington Incident Management Team 2

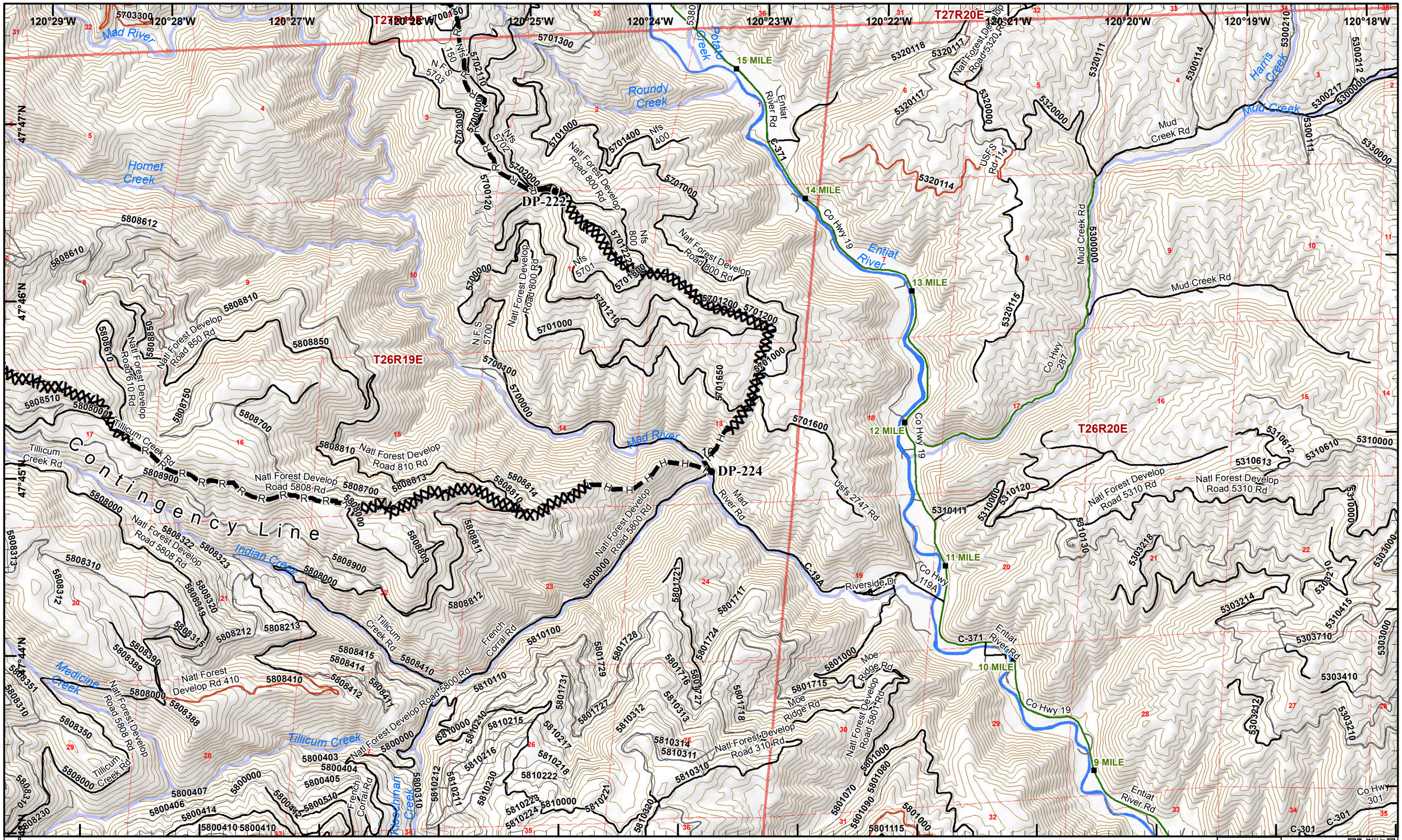

Wolverine/First Creek IAP

Operational Period 09/17/2015

GIS Acres 73,214
20150912@0104 Map Created 9/16/2015 17:22:46 PM RDC

0 0.25 0.5 Miles

● Drop Point

Washington Incident Management Team 2

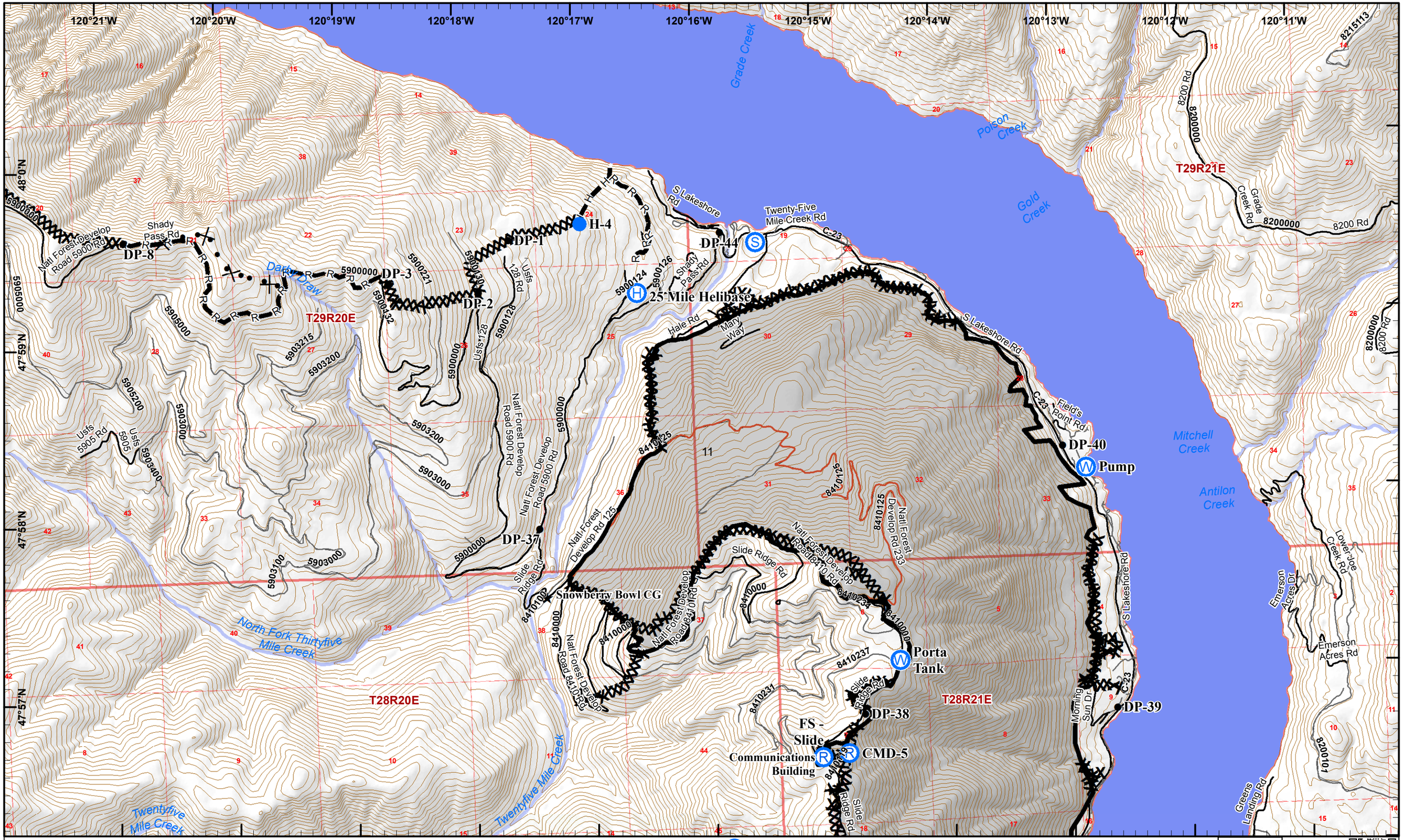

Wolverine/First Creek IAP

Operational Period 09/17/2015

GIS Acres 73,214

20150912@0104 Map Created 9/16/2015 17:23:11 PM RDC

0 0.25 0.5 Miles

Helibase · Helispot · Water Source · Repeater · Other · Drop Point · Staging Area

Washington Incident Management Team 2

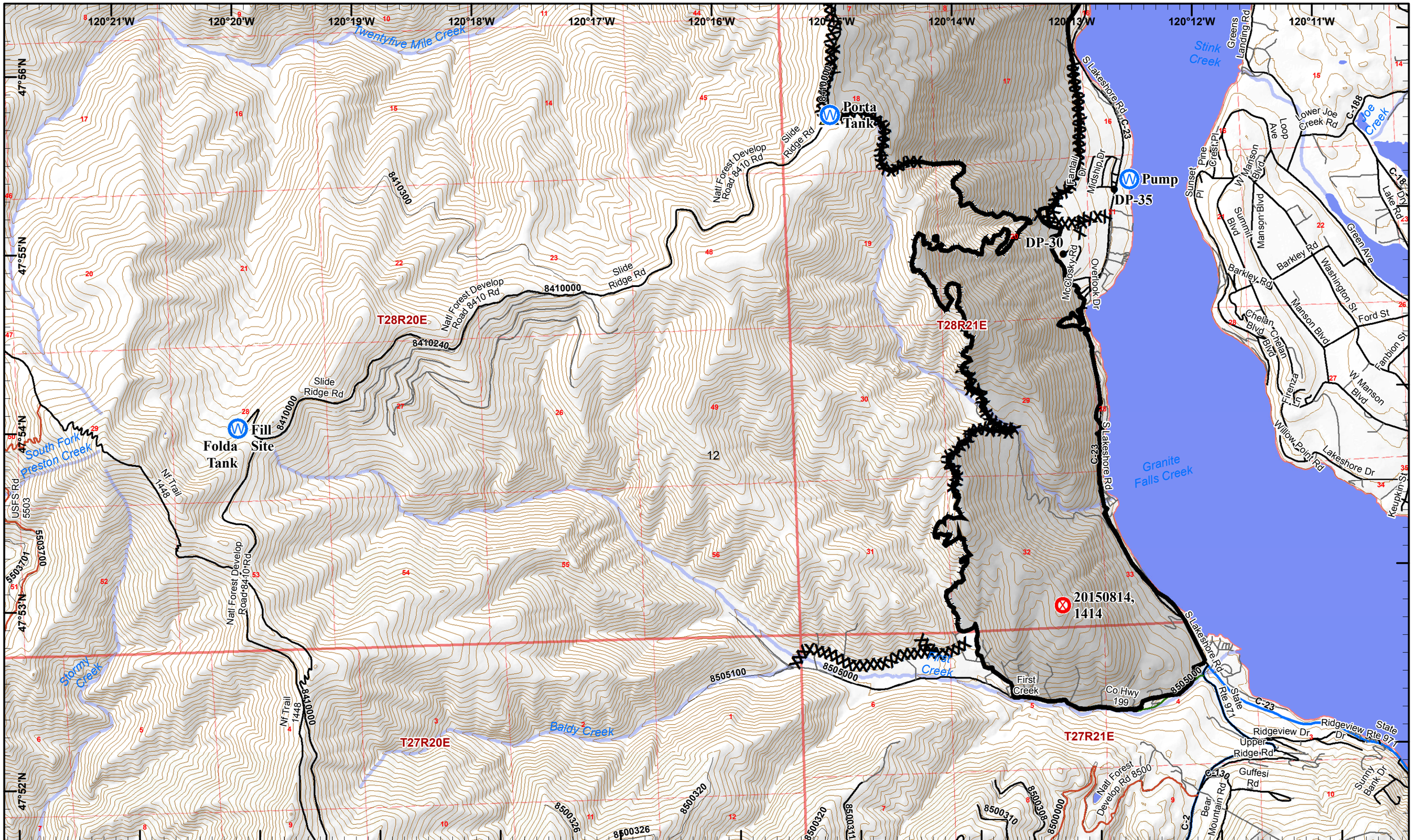

Wolverine/First Creek IAP

Operational Period 09/17/2015

GIS Acres 73,214
20150912@0104 Map Created 9/16/2015 17:23:27 PM RDC

0 0.25 0.5 Miles

Fire Origin · Water Source · Safety Zone · Drop Point

Washington Incident Management Team 2