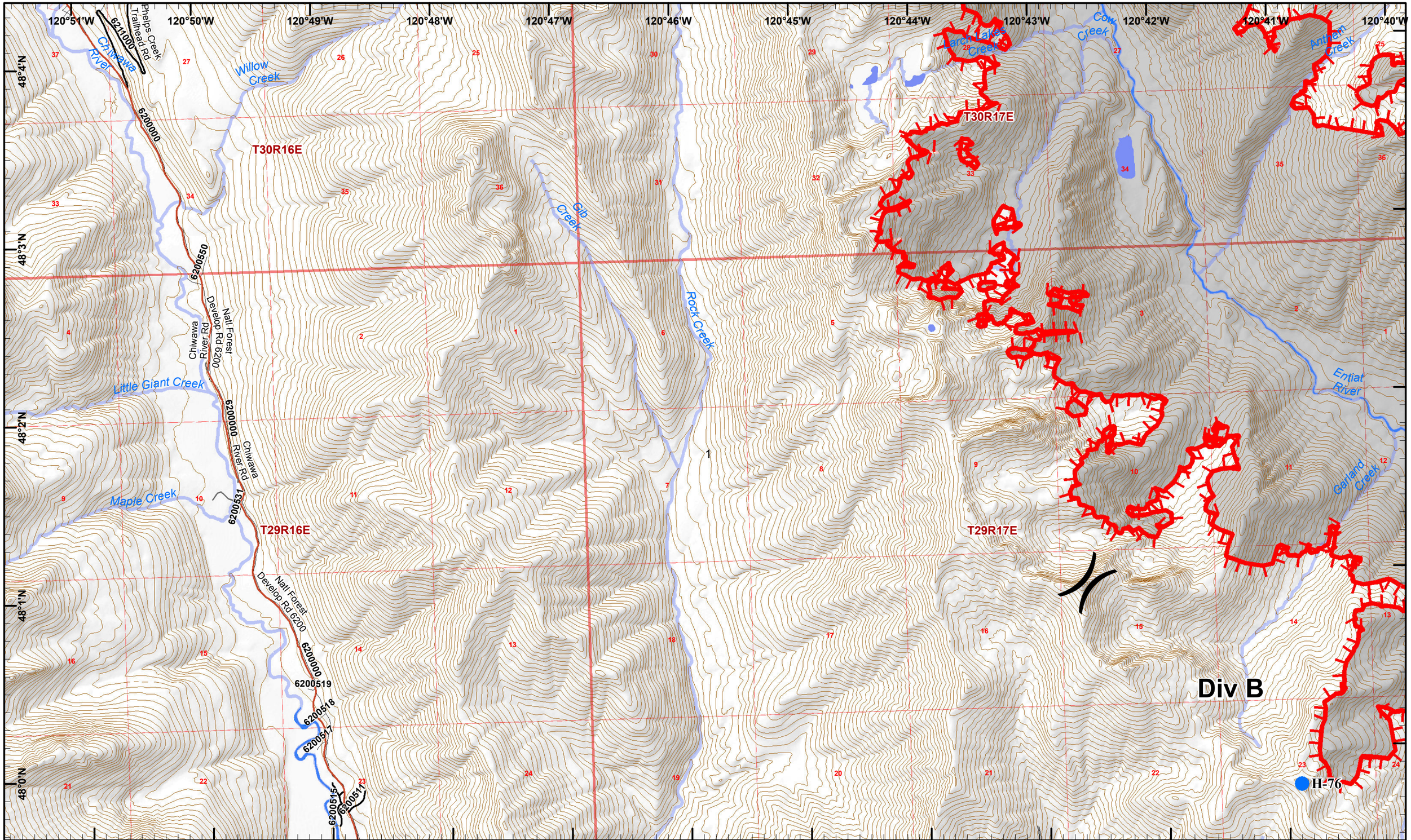

Wolverine/First Creek IAP

Operational Period 09/13/2015

GIS Acres 73,214
20150912@0104 Map Created 9/12/2015 19:00:28 PM RDC

0 0.25 0.5 Miles

Helispot

Washington Incident Management Team 2

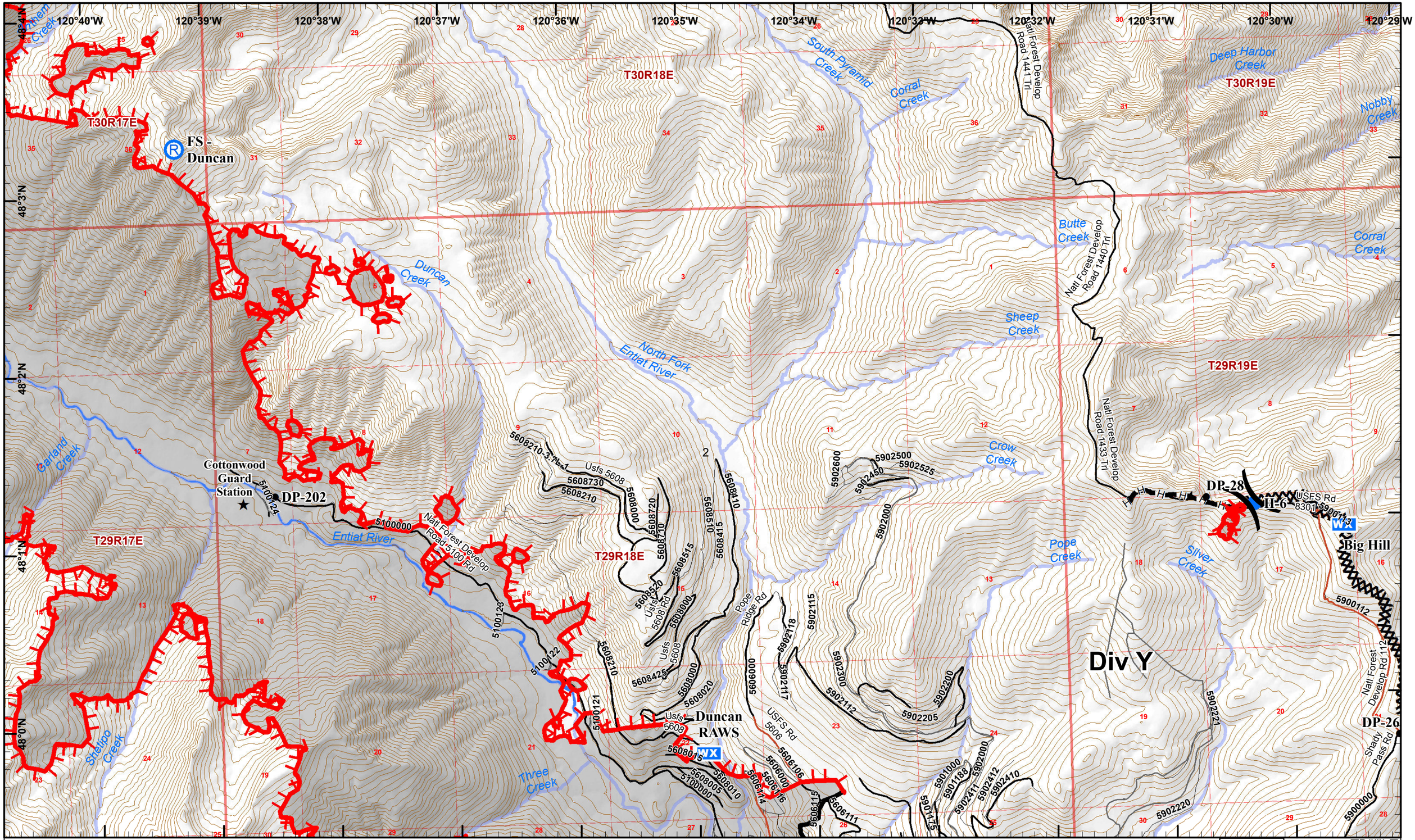

Wolverine/First Creek IAP

Operational Period 09/13/2015

GIS Acres 73,214
20150912@0104 Map Created 9/12/2015 19:00:46 PM RDC

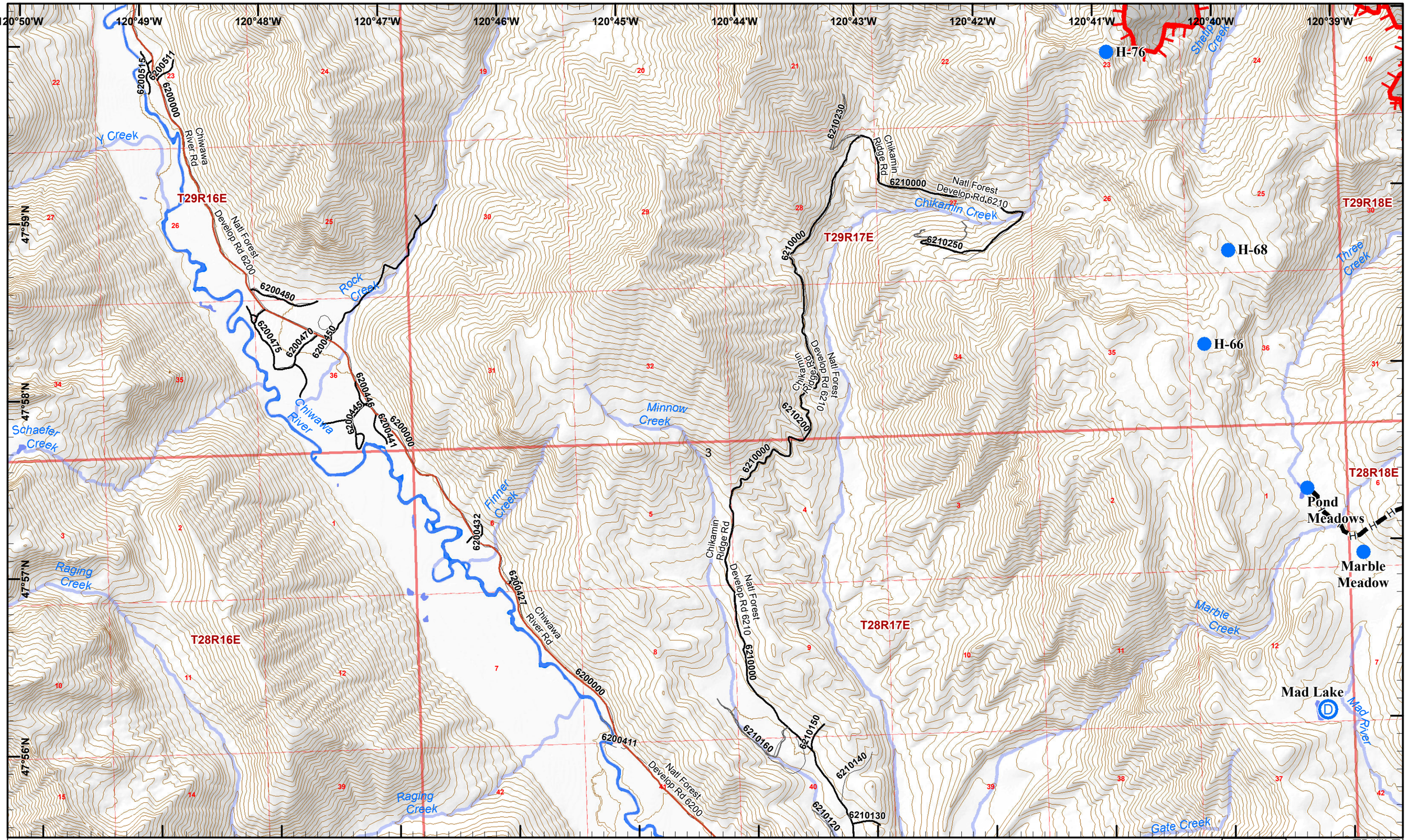

Wolverine/First Creek IAP

Operational Period 09/13/2015

GIS Acres 73,214

20150912@0104 Map Created 9/12/2015 19:00:59 PM RDC

0 0.25 0.5 Miles

Dip Site

Helispot

Washington Incident Management Team 2

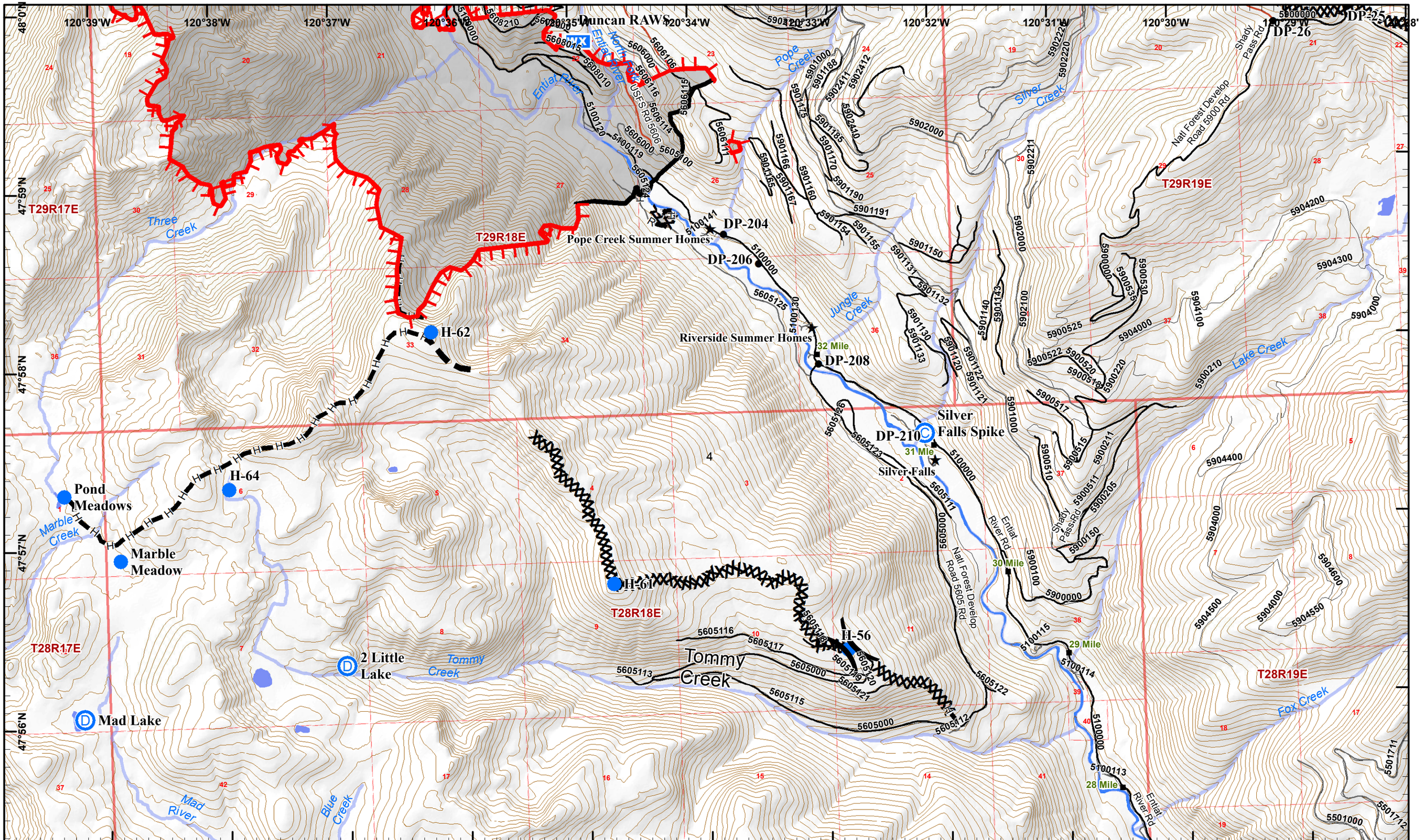

Wolverine/First Creek IAP

Operational Period 09/13/2015

GIS Acres 73,214
20150912@0104 Map Created 9/12/2015 19:01:11 PM RDC

0 0.25 0.5 Miles

Dip Site · Helispot · Mobil Weather Unit · Drop Point · Camp · Other

Washington Incident Management Team 2

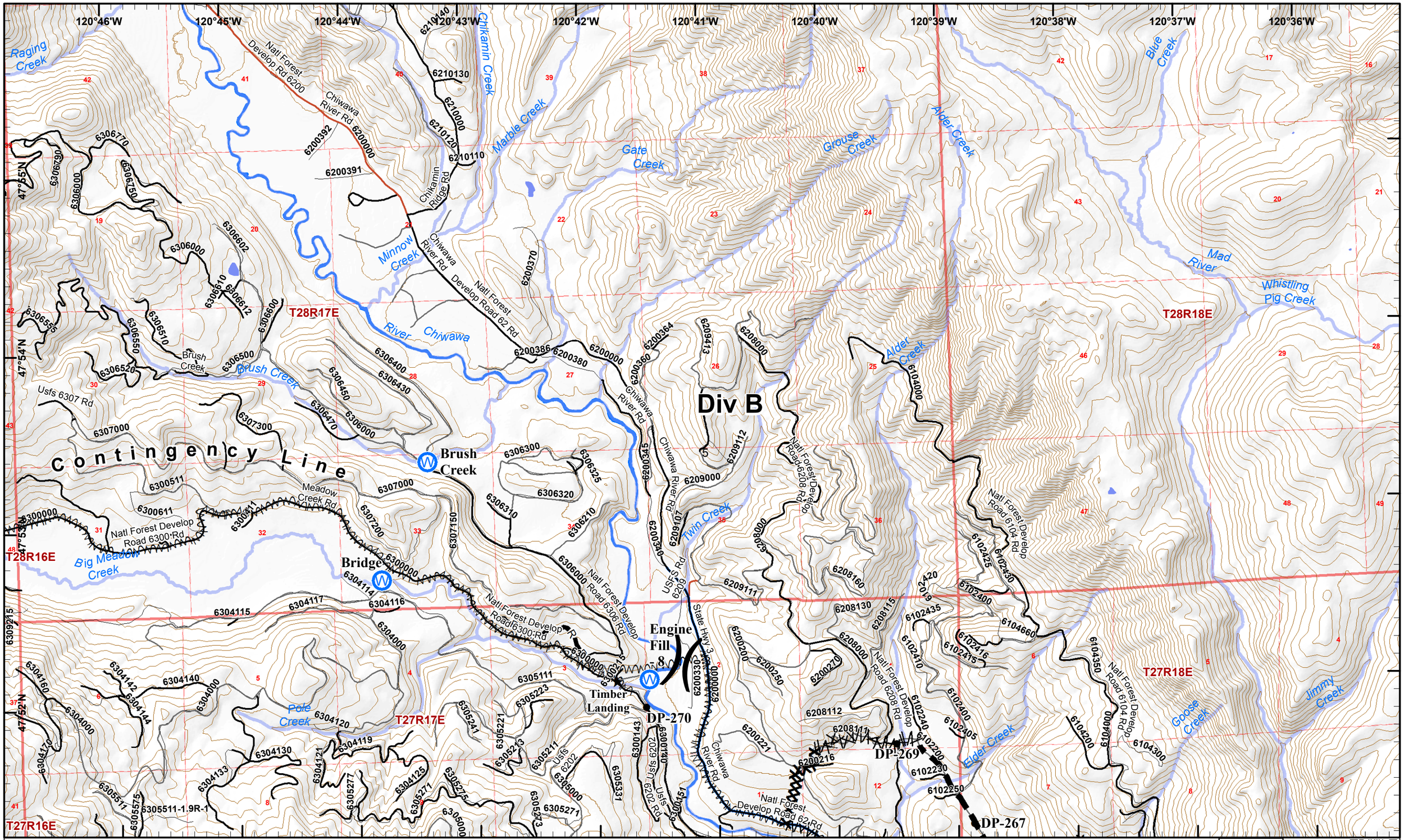

Wolverine/First Creek IAP

Operational Period 09/13/2015

GIS Acres 73,214
20150912@0104 Map Created 9/12/2015 19:01:25 PM RDC

0 0.25 0.5 Miles

Water Source
Drop Point
Other

Washington Incident Management Team 2

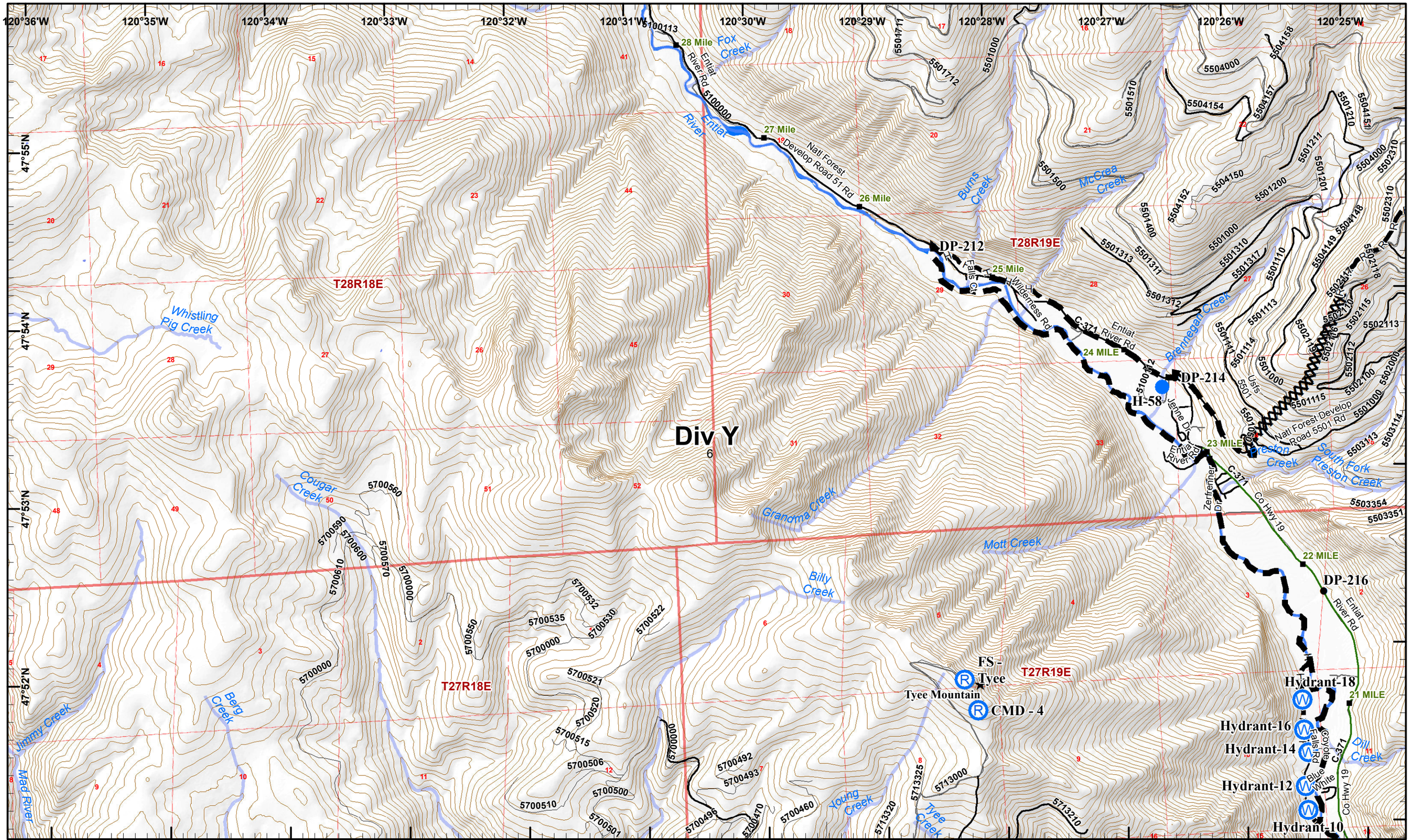

Wolverine/First Creek IAP

Operational Period 09/13/2015

GIS Acres 73,214
20150912@0104 Map Created 9/12/2015 19:01:37 PM RDC

0 0.25 0.5 Miles

Helispot | Water Source | Repeater | Drop Point | Other

Washington Incident Management Team 2

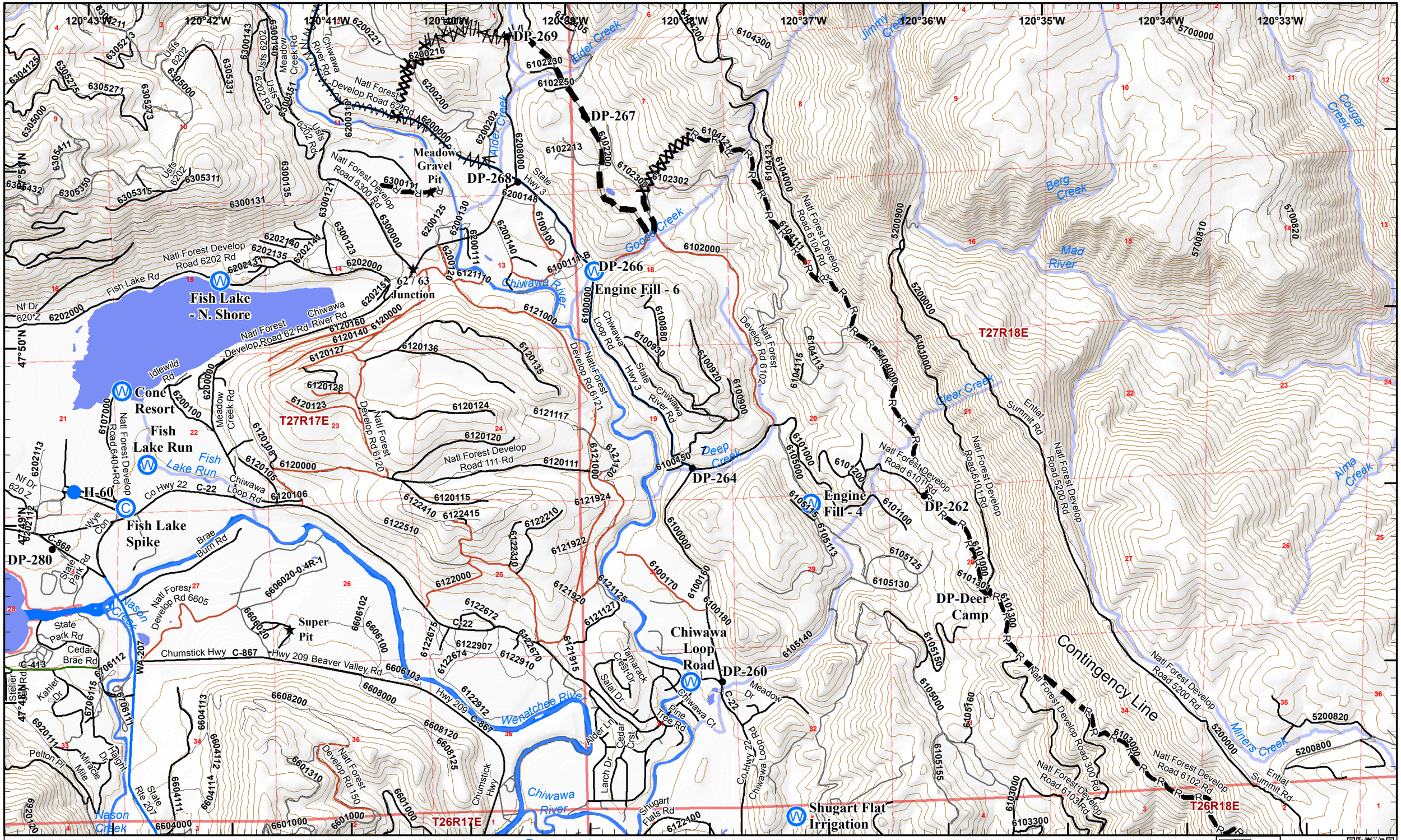

Wolverine/First Creek IAP

Operational Period 09/13/2015

GIS Acres 73,214

20150912@0104 Map Created 9/12/2015 19:01:47 PM RDC

Washington Incident Management Team 2

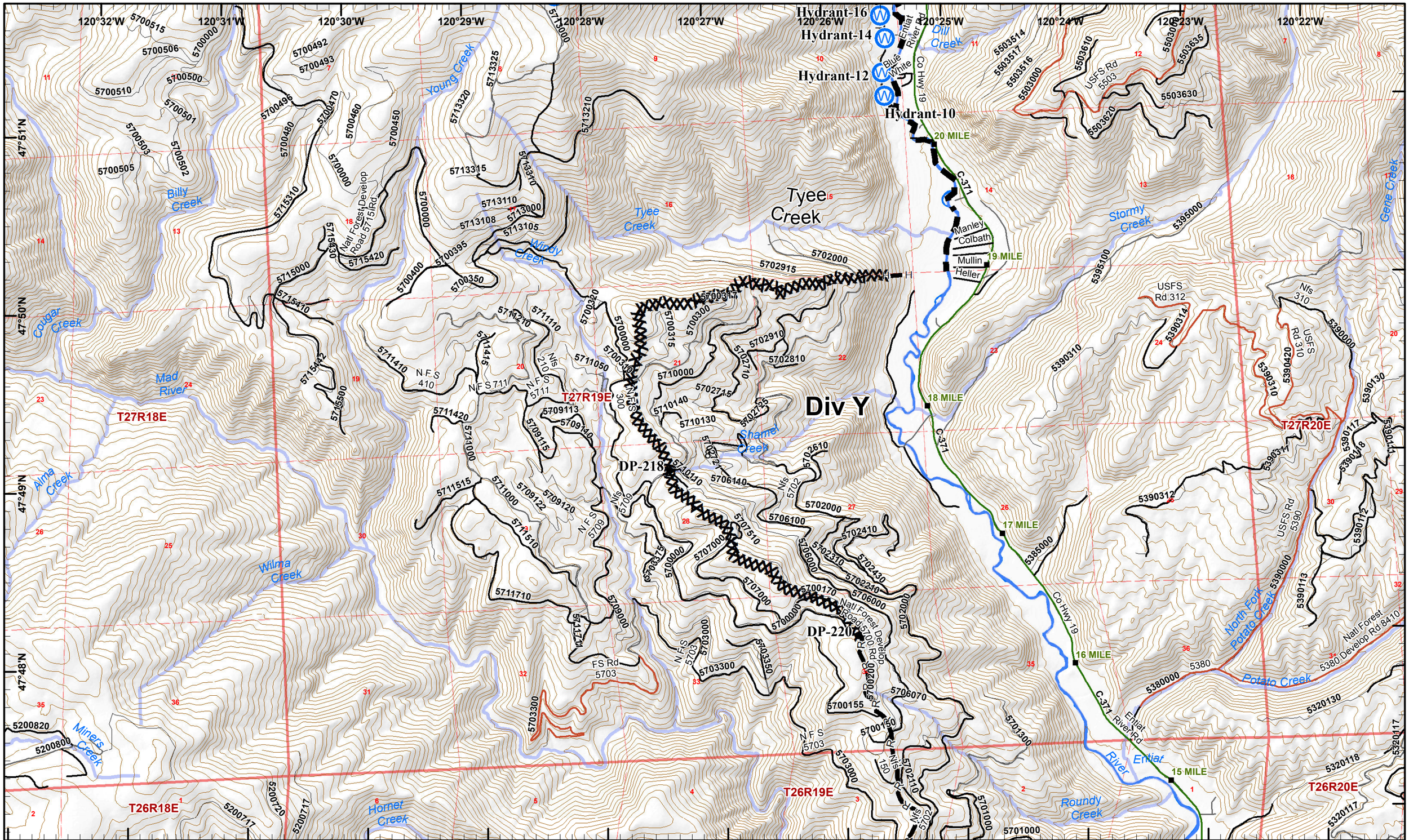

Wolverine/First Creek IAP

Operational Period 09/13/2015

GIS Acres 73,214
20150912@0104 Map Created 9/12/2015 19:02:01 PM RDC

0 0.25 0.5 Miles

Water Source
Repeater
Drop Point

Washington Incident Management Team 2

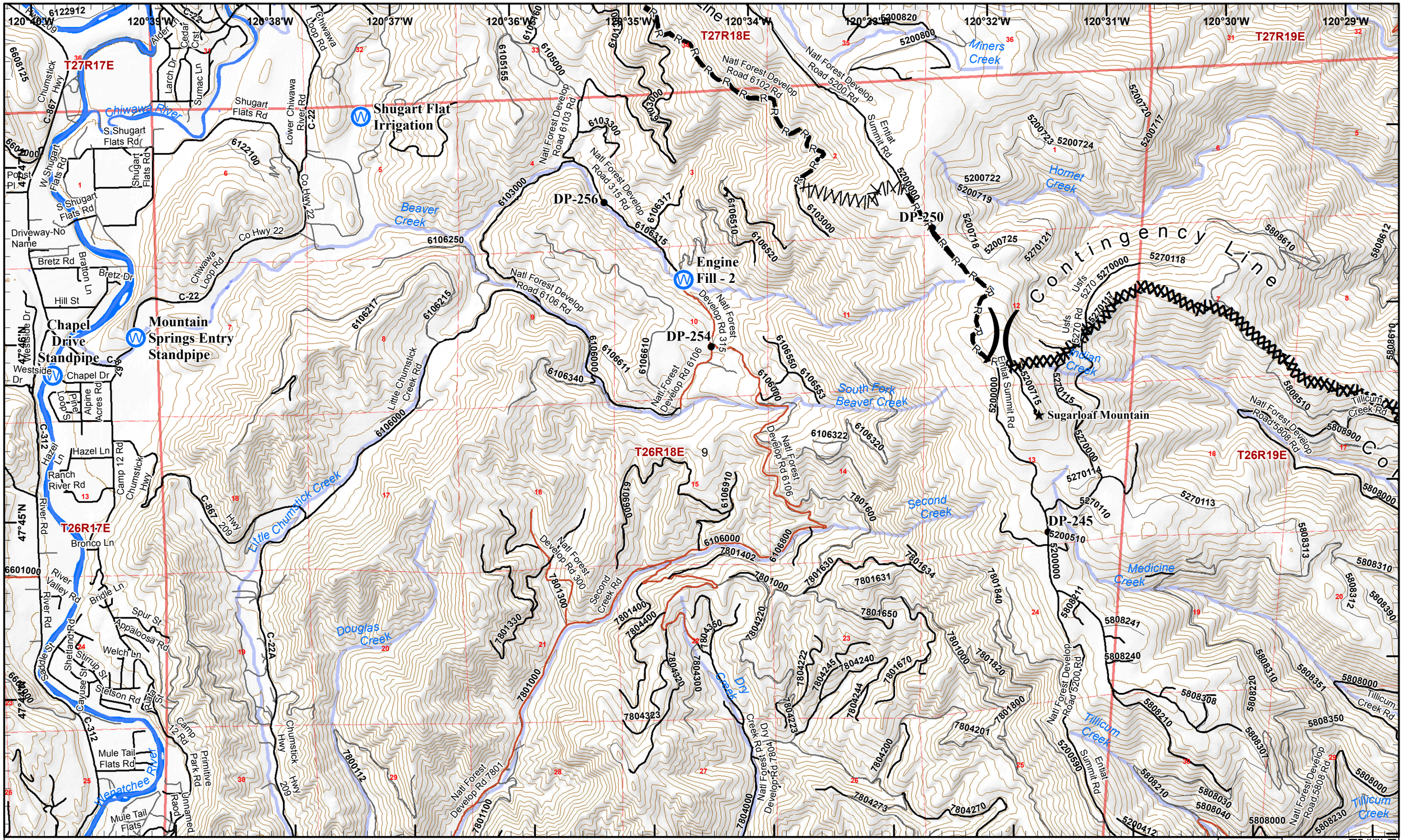

Wolverine/First Creek IAP

Operational Period 09/13/2015

GIS Acres 73,214
20150912@0104 Map Created 9/12/2015 19:02:11 PM RDC

0 0.25 0.5 Miles

Washington Incident Management Team 2

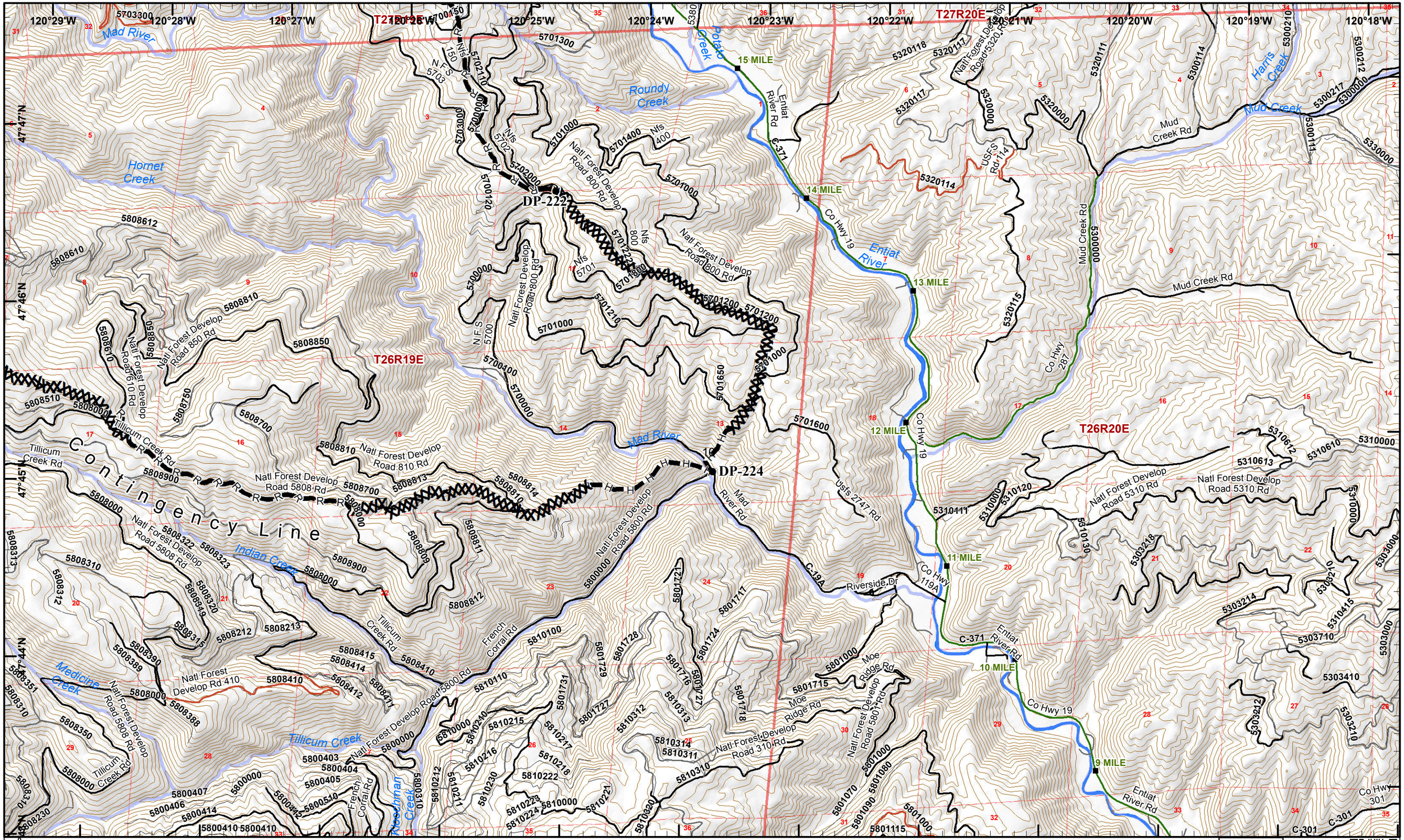

Wolverine/First Creek IAP

Operational Period 09/13/2015

GIS Acres 73,214

20150912@0104 Map Created 9/12/2015 19:02:22 PM RDC

0 0.25 0.5 Miles

Drop Point

Washington Incident Management Team 2

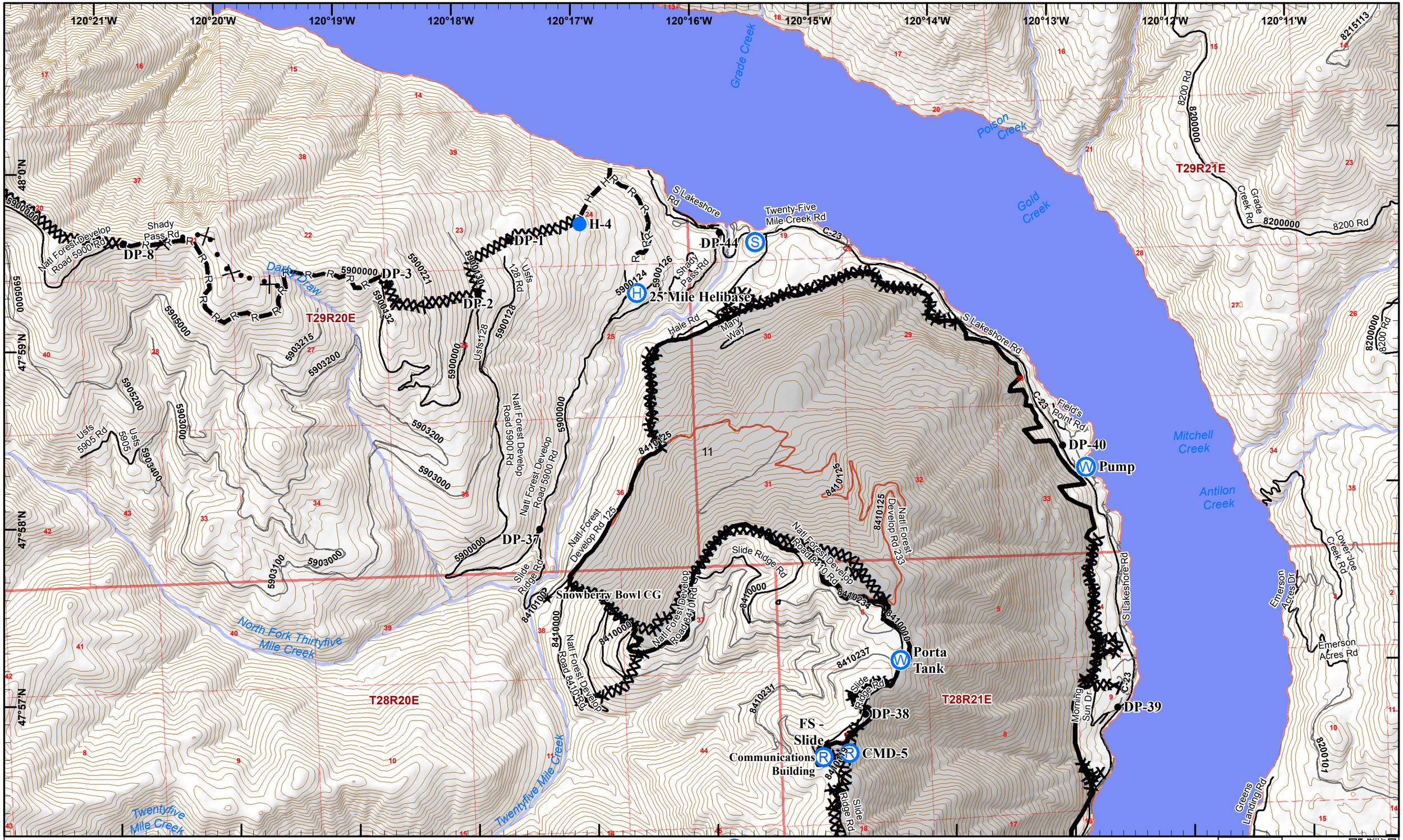

Wolverine/First Creek IAP

Operational Period 09/13/2015

GIS Acres 73,214

20150912@0104 Map Created 9/12/2015 19:02:42 PM RDC

0 0.25 0.5 Miles

Helibase · Helispot · Water Source · Repeater · Other · Drop Point · Staging Area

Washington Incident Management Team 2

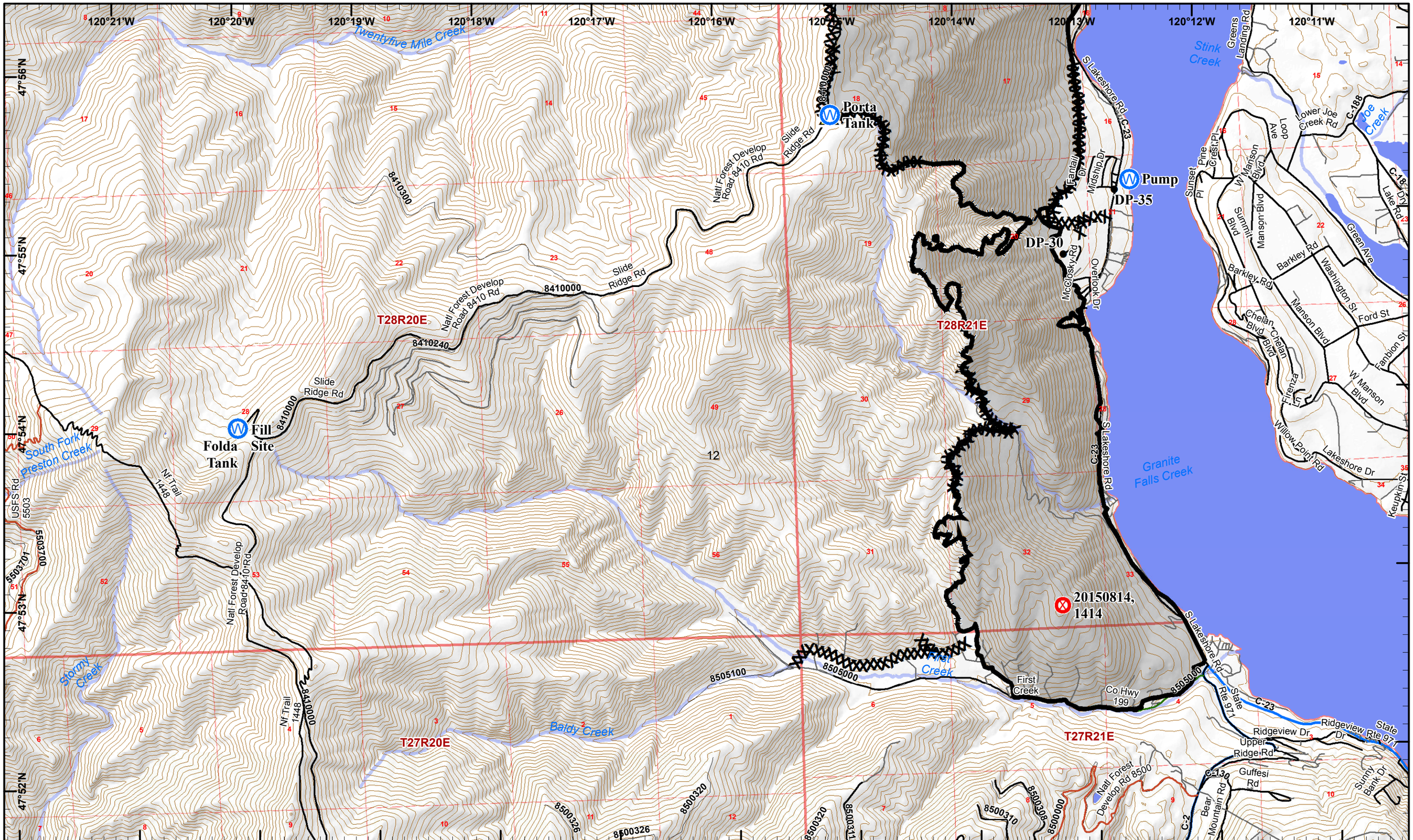

Wolverine/First Creek IAP

Operational Period 09/13/2015

GIS Acres 73,214
20150912@0104 Map Created 9/12/2015 19:02:55 PM RDC

0 0.25 0.5 Miles

Fire Origin | Water Source | Safety Zone | Drop Point

Washington Incident Management Team 2