Wolverine/First Creek IAP

Operational Period 09/12/2015

GIS Acres 73, 057
20150907@2244 Map Created 9/11/2015 18:19:14 PM RDC

0 0.25 0.5 Miles

Helispot

Washington Incident Management Team 2

Wolverine/First Creek IAP

Operational Period 09/12/2015

GIS Acres 73, 057
20150907@2244 Map Created 9/11/2015 18:19:23 PM RDC

0 0.25 0.5 Miles

Helispot
WX Mobil Weather Unit
Repeater
Drop Point
Other

Washington Incident Management Team 2

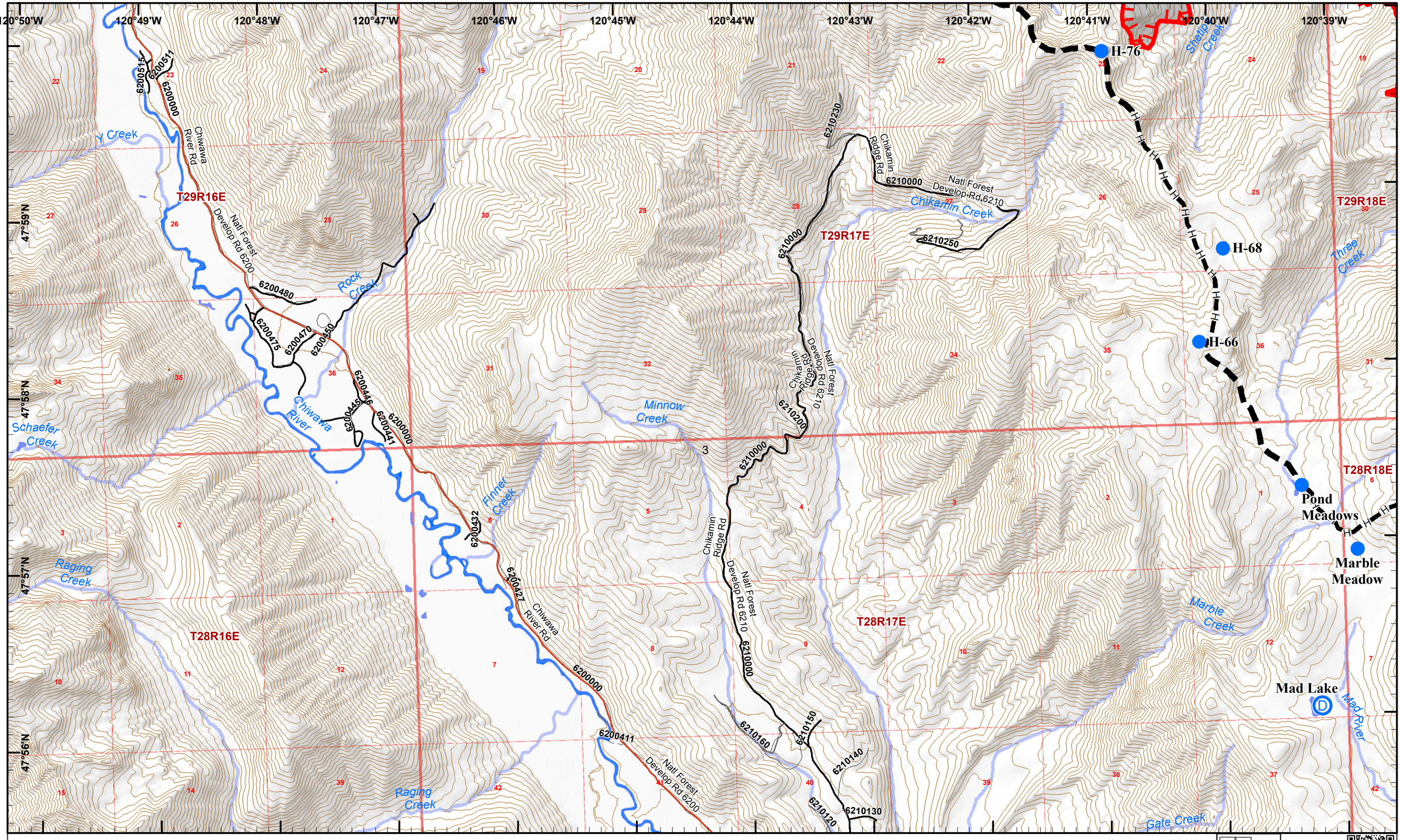

Wolverine/First Creek IAP

Operational Period 09/12/2015

GIS Acres 73, 057

20150907@2244 Map Created 9/11/2015 18:19:31 PM RDC

0 0.25 0.5 Miles

Dip Site Helispot

Washington Incident Management Team 2

Wolverine/First Creek IAP

Operational Period 09/12/2015

GIS Acres 73, 057
20150907@2244 Map Created 9/11/2015 18:19:40 PM RDC

0 0.25 0.5 Miles

D Dip Site | Helispot | WX Mobil Weather Unit | Drop Point | ★ Other | C Camp

Washington Incident Management Team 2

Wolverine/First Creek IAP

Operational Period 09/12/2015

GIS Acres 73, 057
20150907@2244 Map Created 9/11/2015 18:19:48 PM RDC

0 0.25 0.5 Miles

Water Source ★ Other
Drop Point

Washington Incident Management Team 2

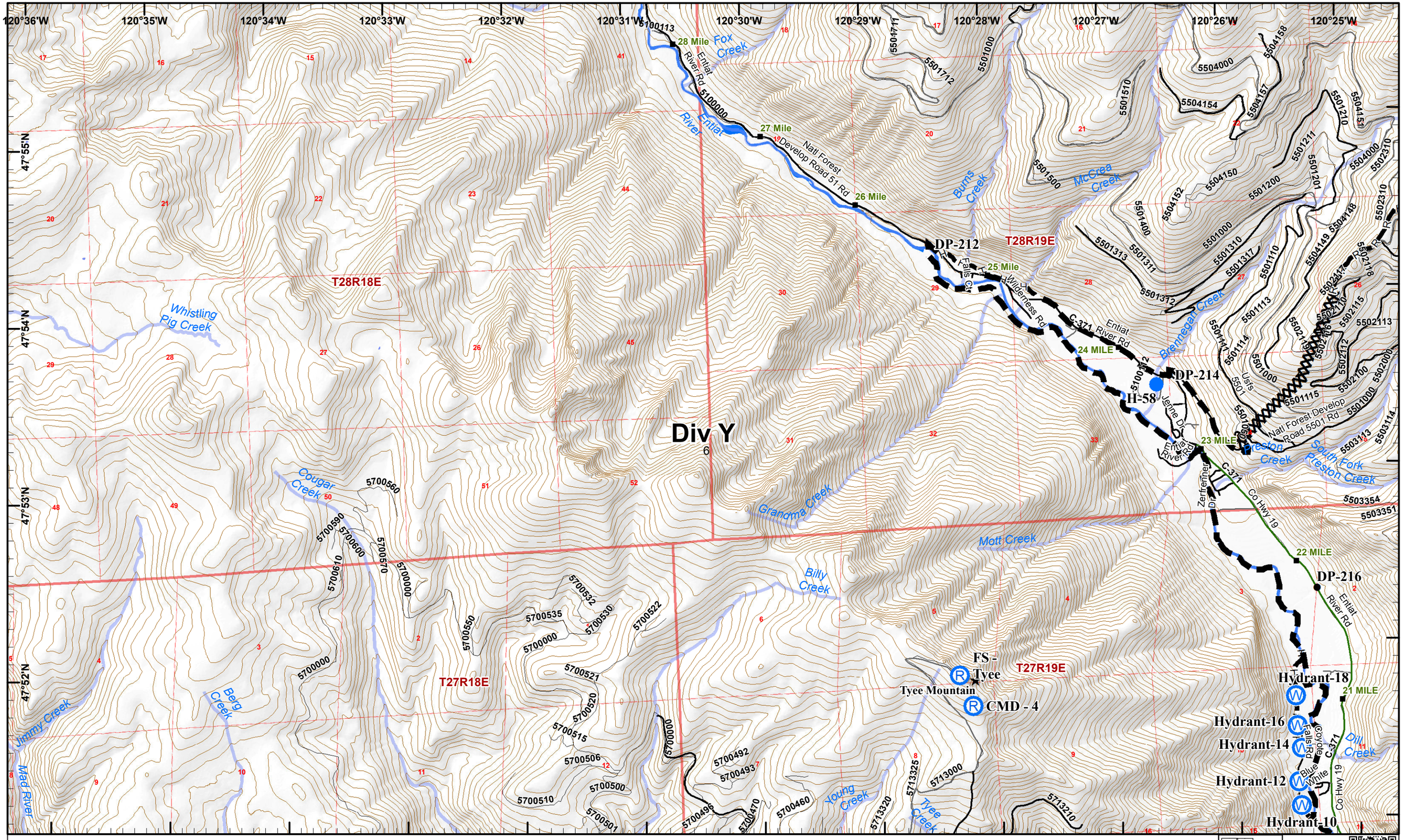

Wolverine/First Creek IAP

Operational Period 09/12/2015

GIS Acres 73, 057

20150907@2244 Map Created 9/11/2015 18:19:57 PM RDC

0 0.25 0.5 Miles

Helispot · Water Source · Repeater · Other · Drop Point

Washington Incident Management Team 2

Wolverine/First Creek IAP

Operational Period 09/12/2015

GIS Acres 73, 057

20150907@2244 Map Created 9/11/2015 18:20:06 PM RDC

0 0.25 0.5 Miles

Helispot | Water Source | Camp | Drop Point | Other

Washington Incident Management Team 2

Wolverine/First Creek IAP

Operational Period 09/12/2015

GIS Acres 73, 057
20150907@2244 Map Created 9/11/2015 18:20:16 PM RDC

0 0.25 0.5 Miles

Water Source
Repeater
Drop Point

Washington Incident Management Team 2

Wolverine/First Creek IAP

Operational Period 09/12/2015

GIS Acres 73, 057
20150907@2244 Map Created 9/11/2015 18:20:25 PM RDC

0 0.25 0.5 Miles

Water Source
Drop Point
Other

Washington Incident Management Team 2

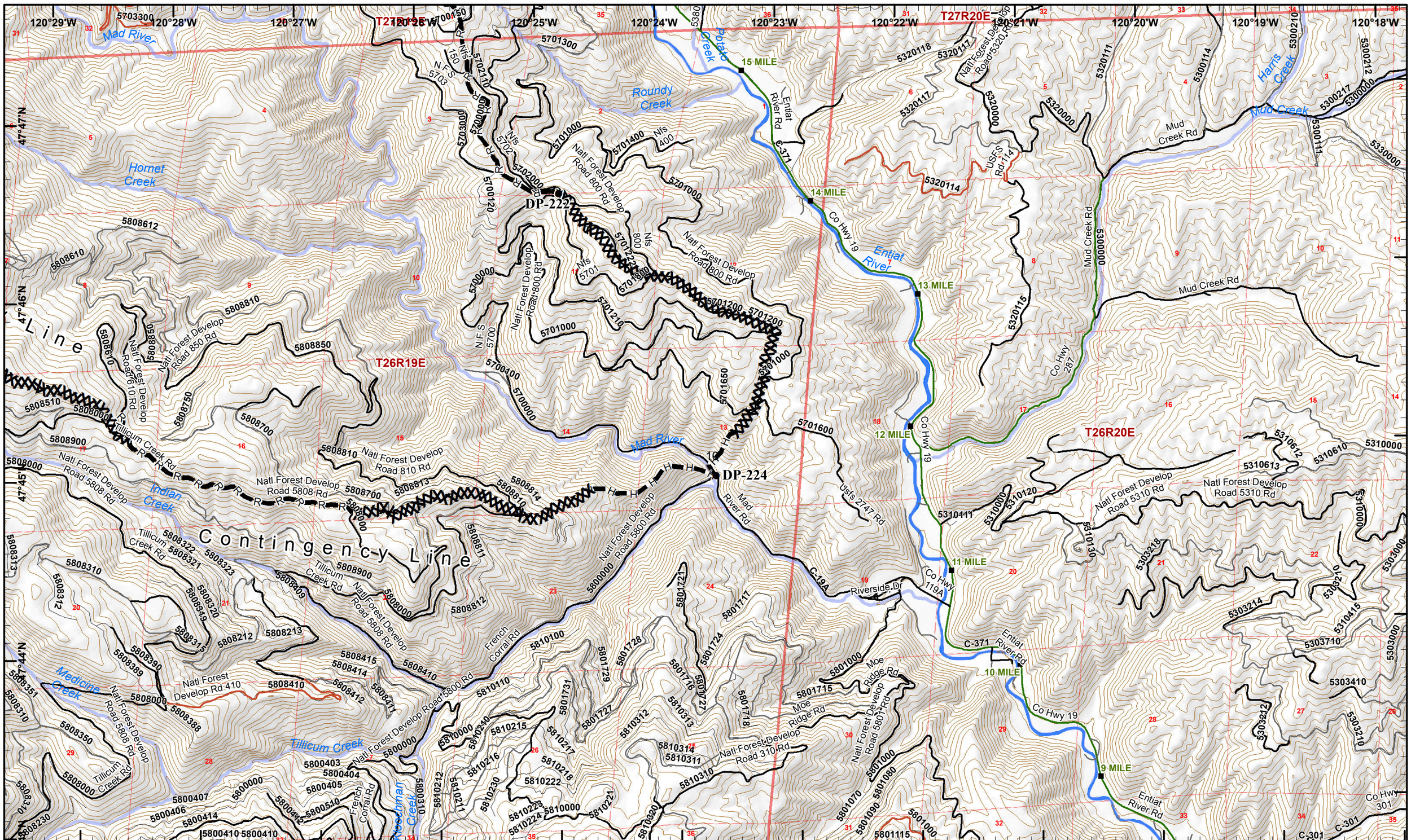

Wolverine/First Creek IAP

Operational Period 09/12/2015

GIS Acres 73, 057
20150907@2244 Map Created 9/11/2015 18:20:35 PM RDC

0 0.25 0.5 Miles

● Drop Point

Washington Incident Management Team 2

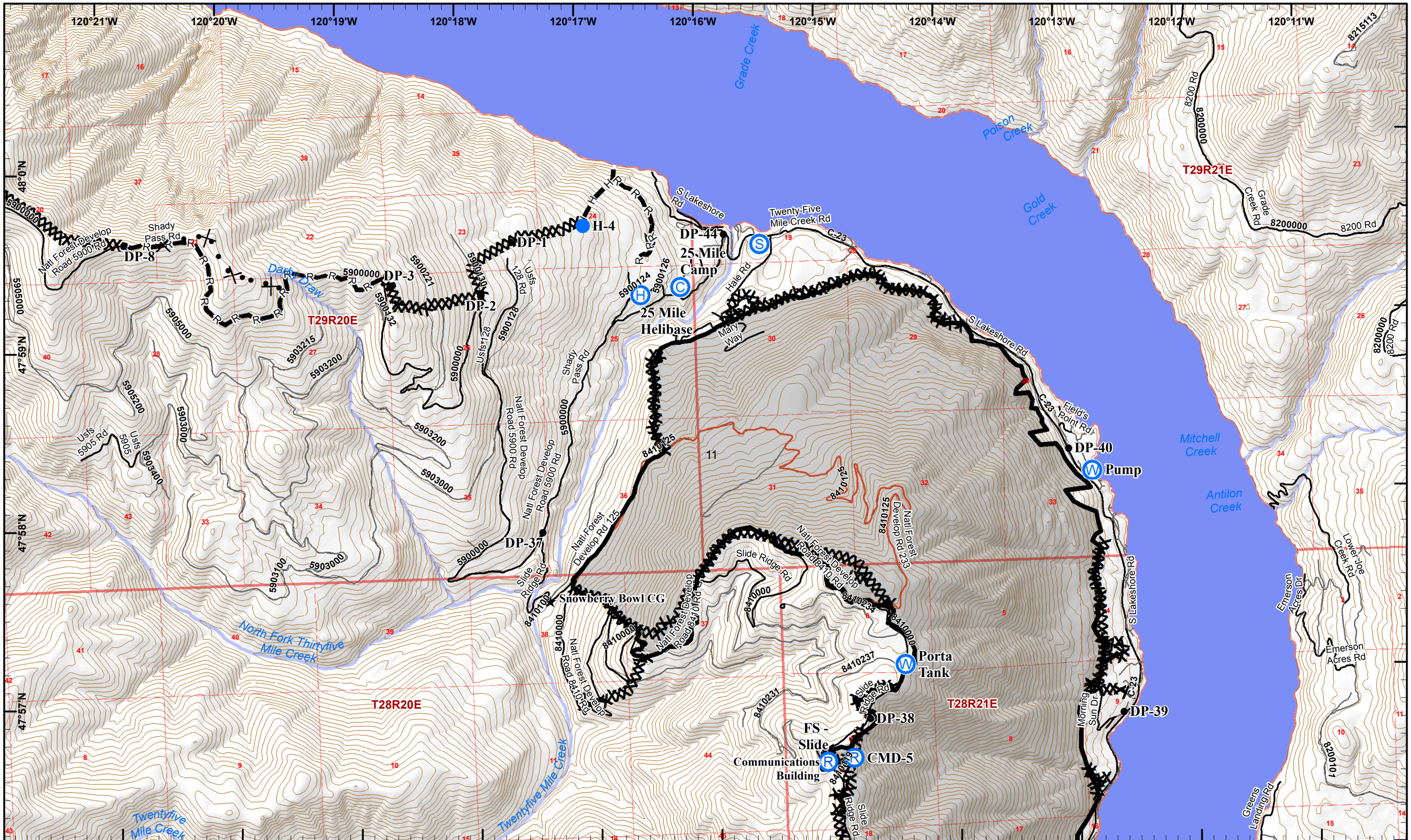

Wolverine/First Creek IAP

Operational Period 09/12/2015

GIS Acres 73, 057
20150907@2244 Map Created 9/11/2015 18:20:45 PM RDC

0 0.25 0.5 Miles

(H) Helibase ● Helispot (W) Water Source (R) Repeater (C) Camp (S) Staging Area
● Drop Point ★ Other

Washington Incident Management Team 2

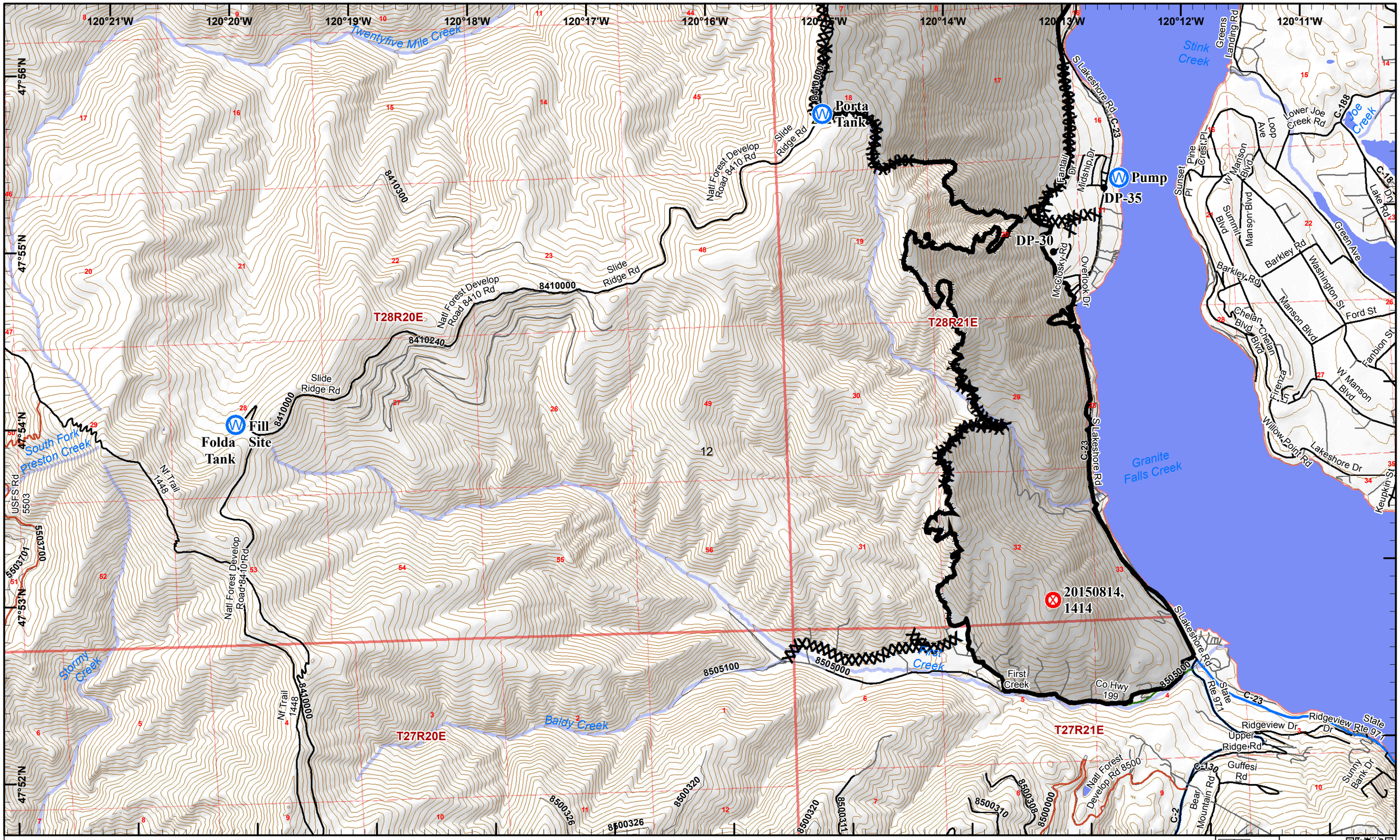

Wolverine/First Creek IAP

Operational Period 09/12/2015

GIS Acres 73, 057
20150907@2244 Map Created 9/11/2015 18:20:54 PM RDC

0 0.25 0.5 Miles

Fire Origin | Water Source | Safety Zone | Drop Point

Washington Incident Management Team 2