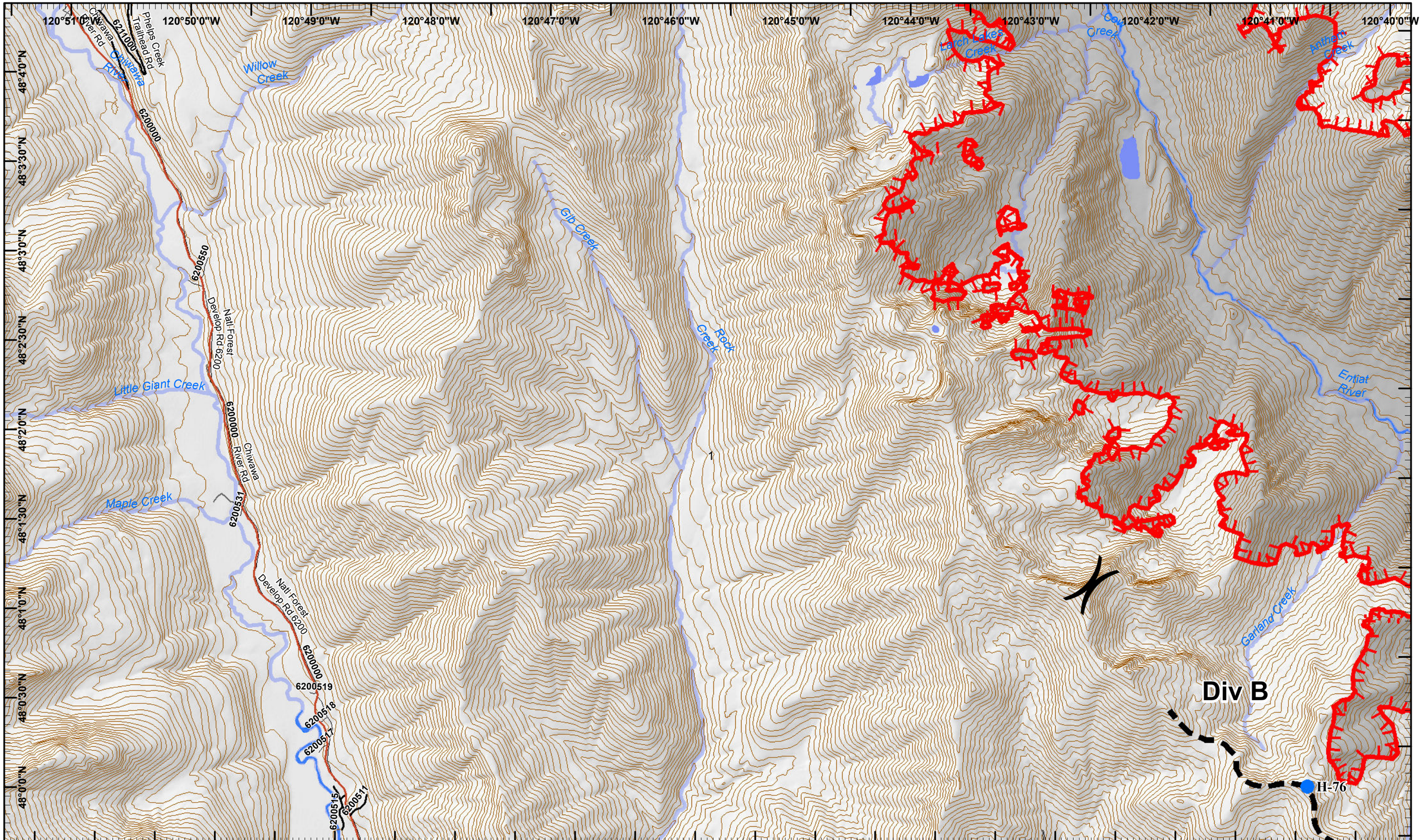

Wolverine/First Creek IAP

Operational Period 09/10/2015

GIS Acres 73, 057
20150907@2244 Map Created 9/9/2015 19:03:48 PM RDC

0 0.25 0.5 Miles

Helispot

Washington Incident Management Team 2

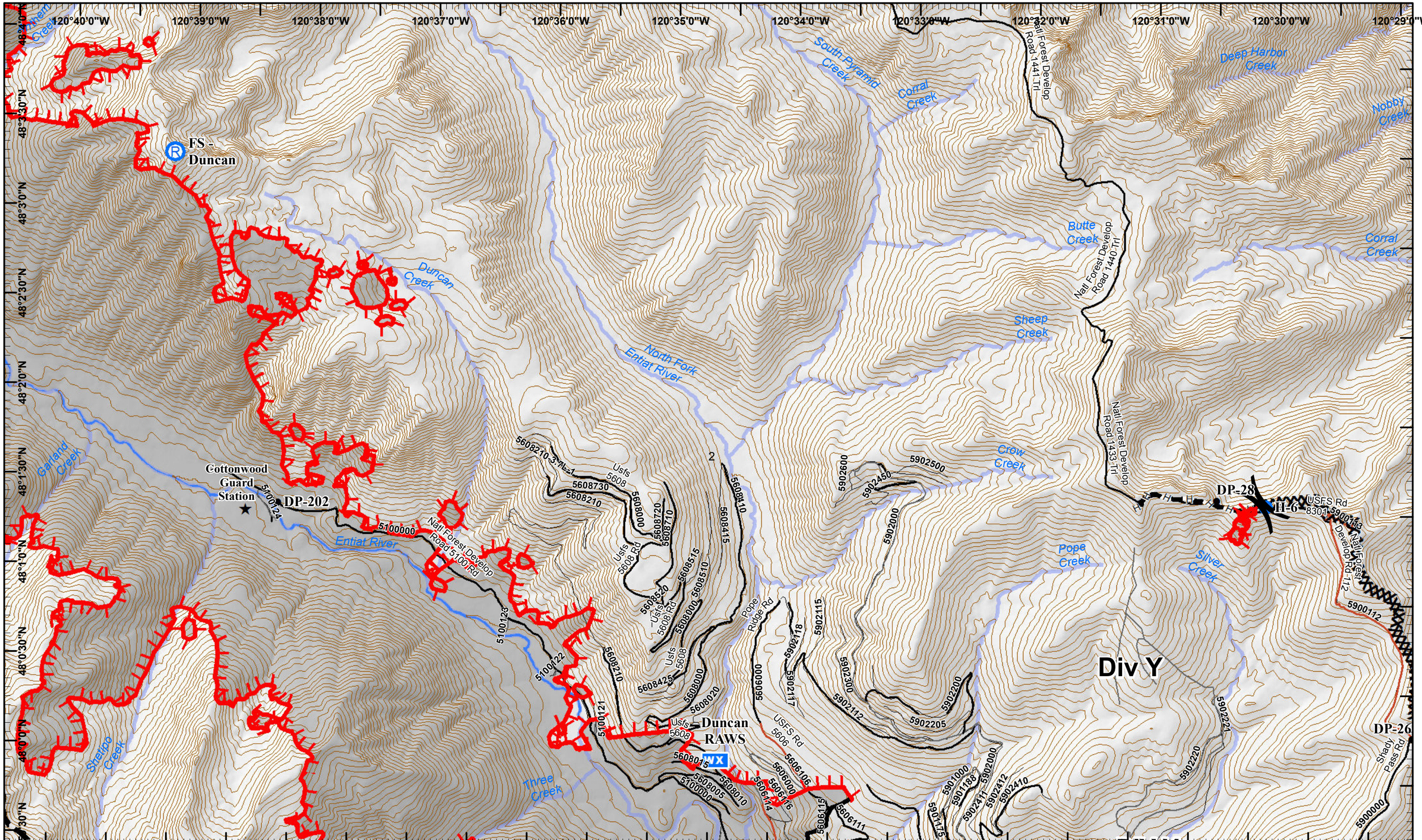

Wolverine/First Creek IAP

Operational Period 09/10/2015

GIS Acres 73, 057
20150907@2244 Map Created 9/9/2015 19:03:55 PM RDC

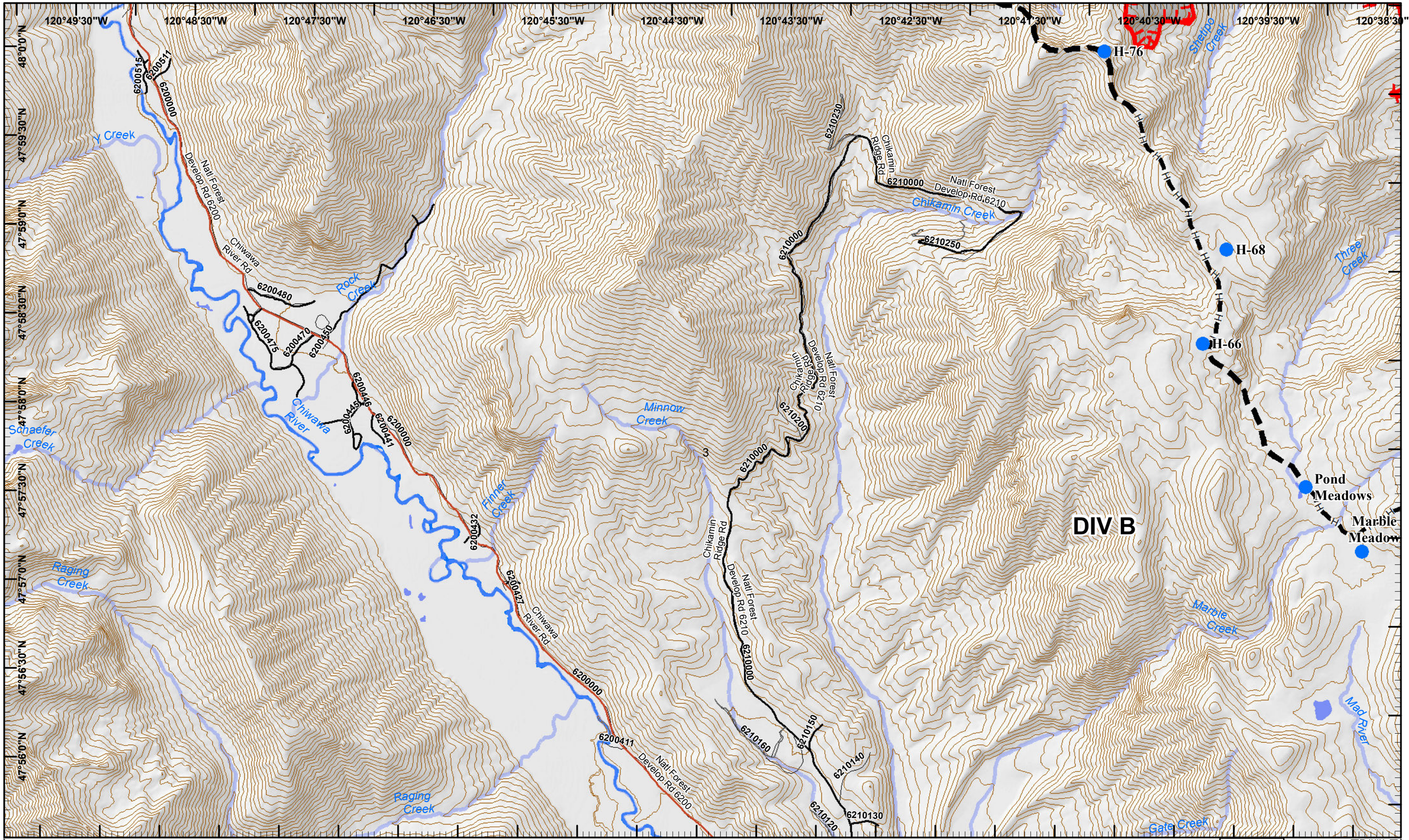

Wolverine/First Creek IAP

Operational Period 09/10/2015

GIS Acres 73, 057
20150907@2244 Map Created 9/9/2015 19:04:03 PM RDC

0 0.25 0.5 Miles

Helispot

Washington Incident Management Team 2

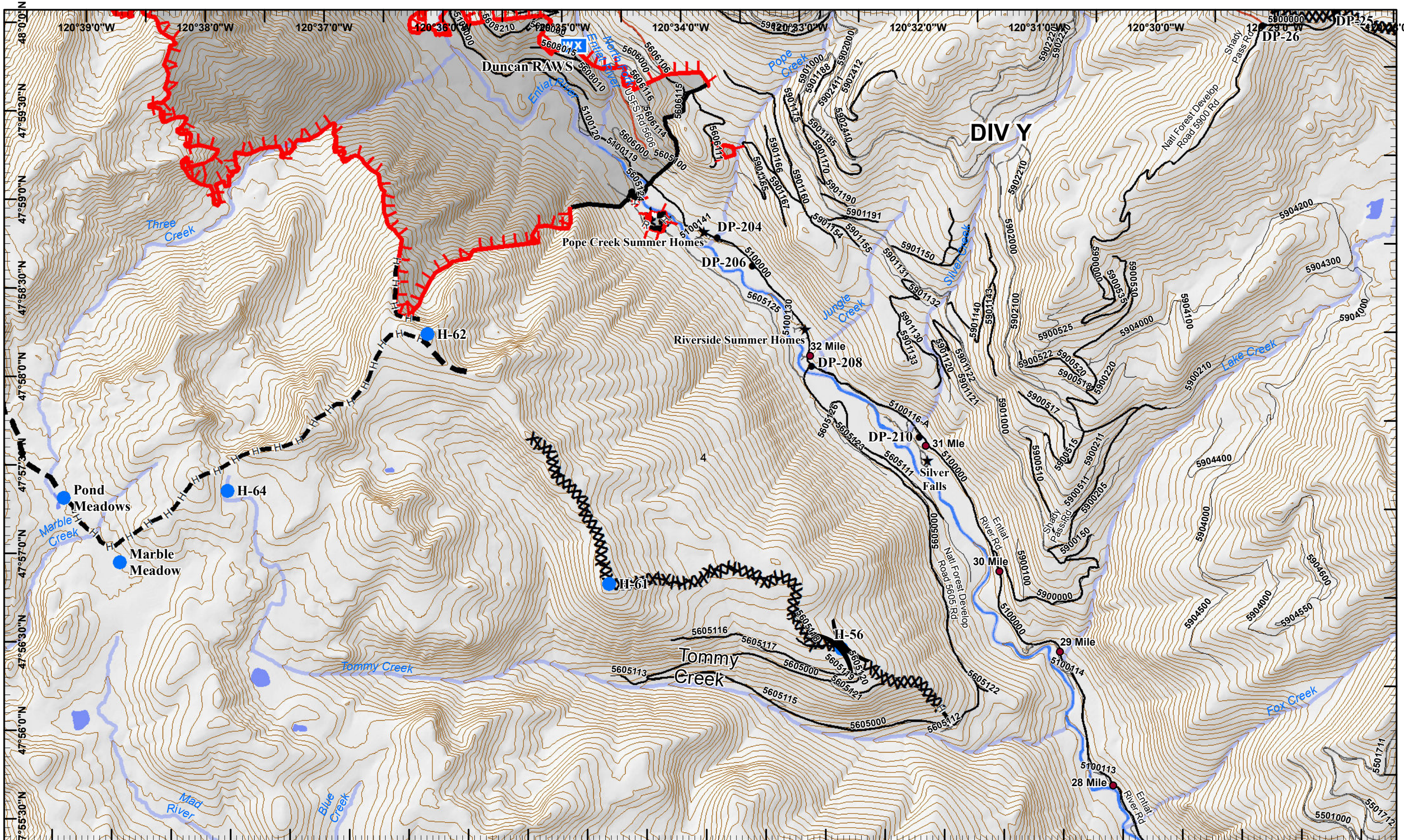

Wolverine/First Creek IAP

Operational Period 09/10/2015

GIS Acres 73, 057
20150907@2244 Map Created 9/9/2015 19:04:10 PM RDC

0 0.25 0.5 Miles

Helispot
WX Mobil Weather Unit
Drop Point
Other

Washington Incident Management Team 2

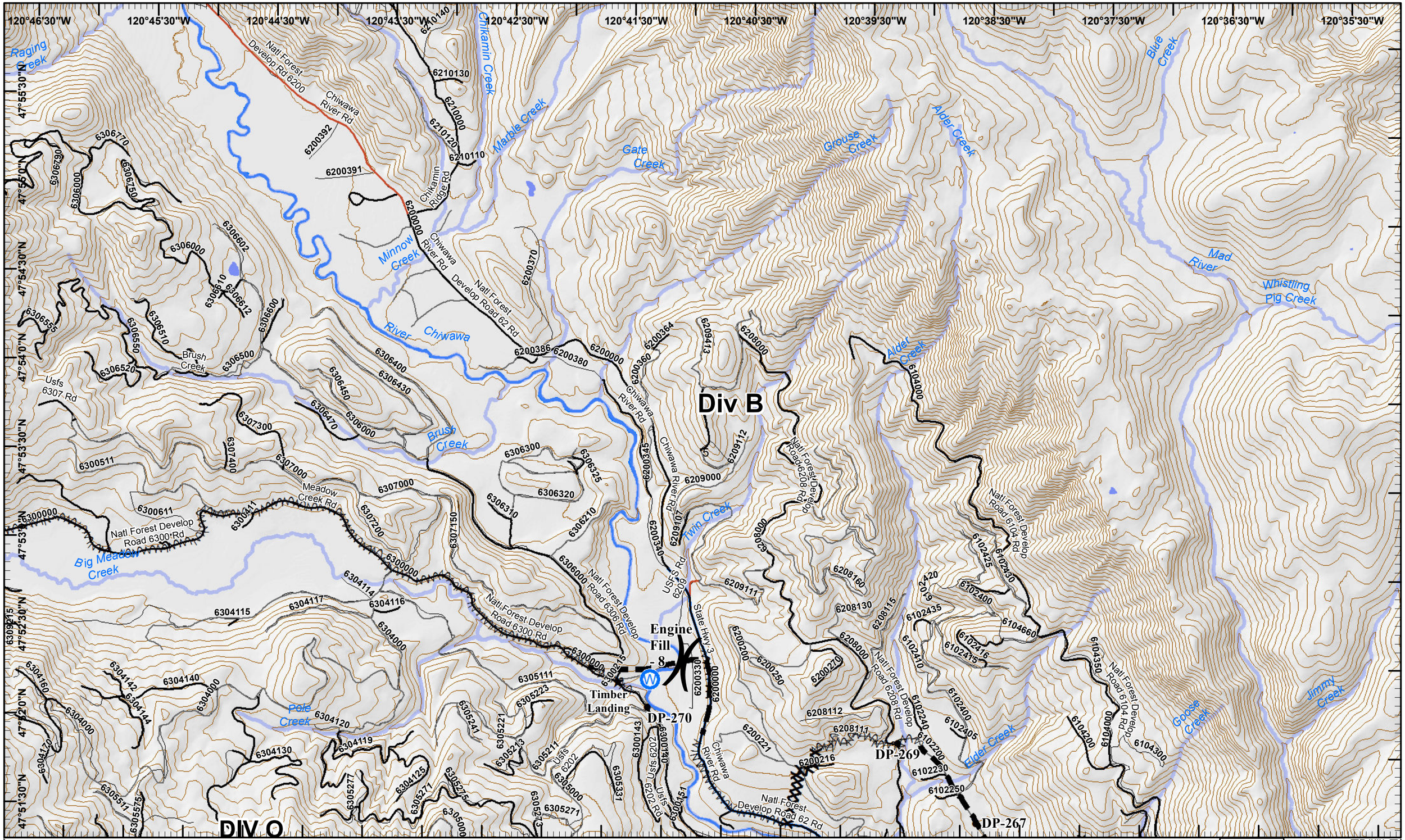

Wolverine/First Creek IAP

Operational Period 09/10/2015

GIS Acres 73, 057
20150907@2244 Map Created 9/9/2015 19:04:18 PM RDC

0 0.25 0.5 Miles

Water Source
Drop Point
Other

Washington Incident Management Team 2

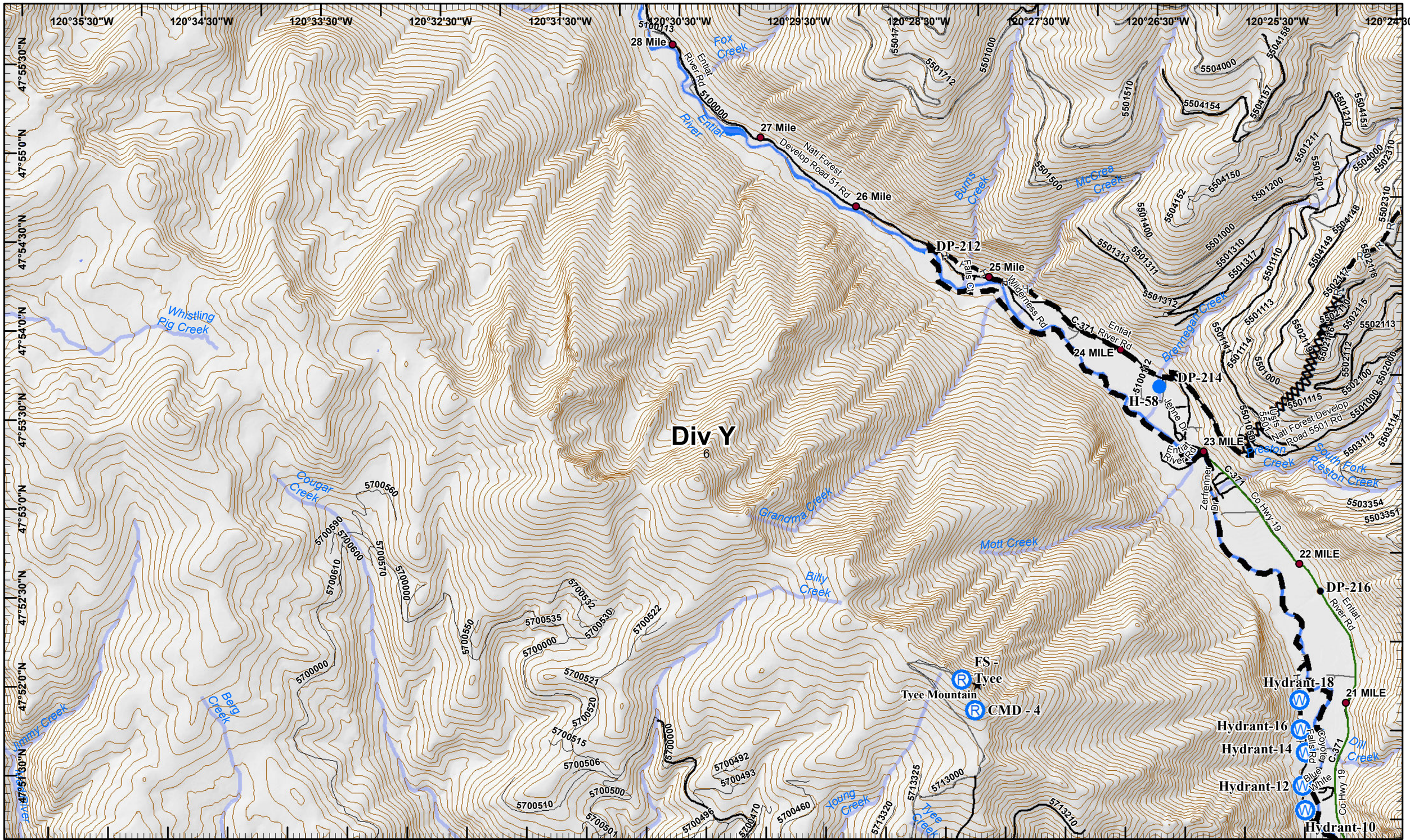

Wolverine/First Creek IAP

Operational Period 09/10/2015

GIS Acres 73, 057
20150907@2244 Map Created 9/9/2015 19:04:26 PM RDC

0 0.25 0.5 Miles

Helispot | Water Source | Repeater | Drop Point | Other

Washington Incident Management Team 2

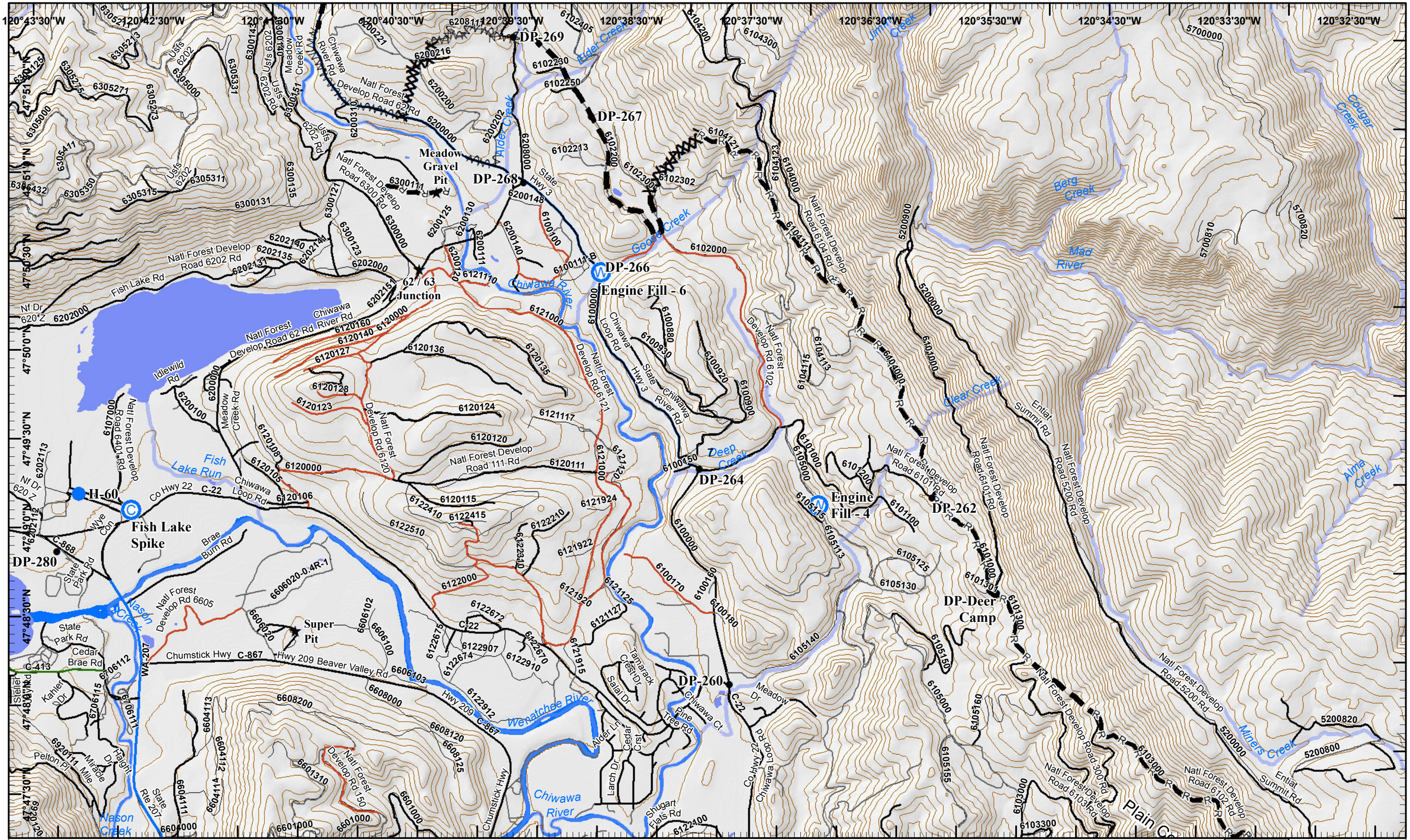

Wolverine/First Creek IAP

Operational Period 09/10/2015

GIS Acres 73, 057

20150907@2244 Map Created 9/9/2015 19:04:34 PM RDC

0 0.25 0.5 Miles

Helispot · Water Source · Camp · Drop Point · Other

Washington Incident Management Team 2

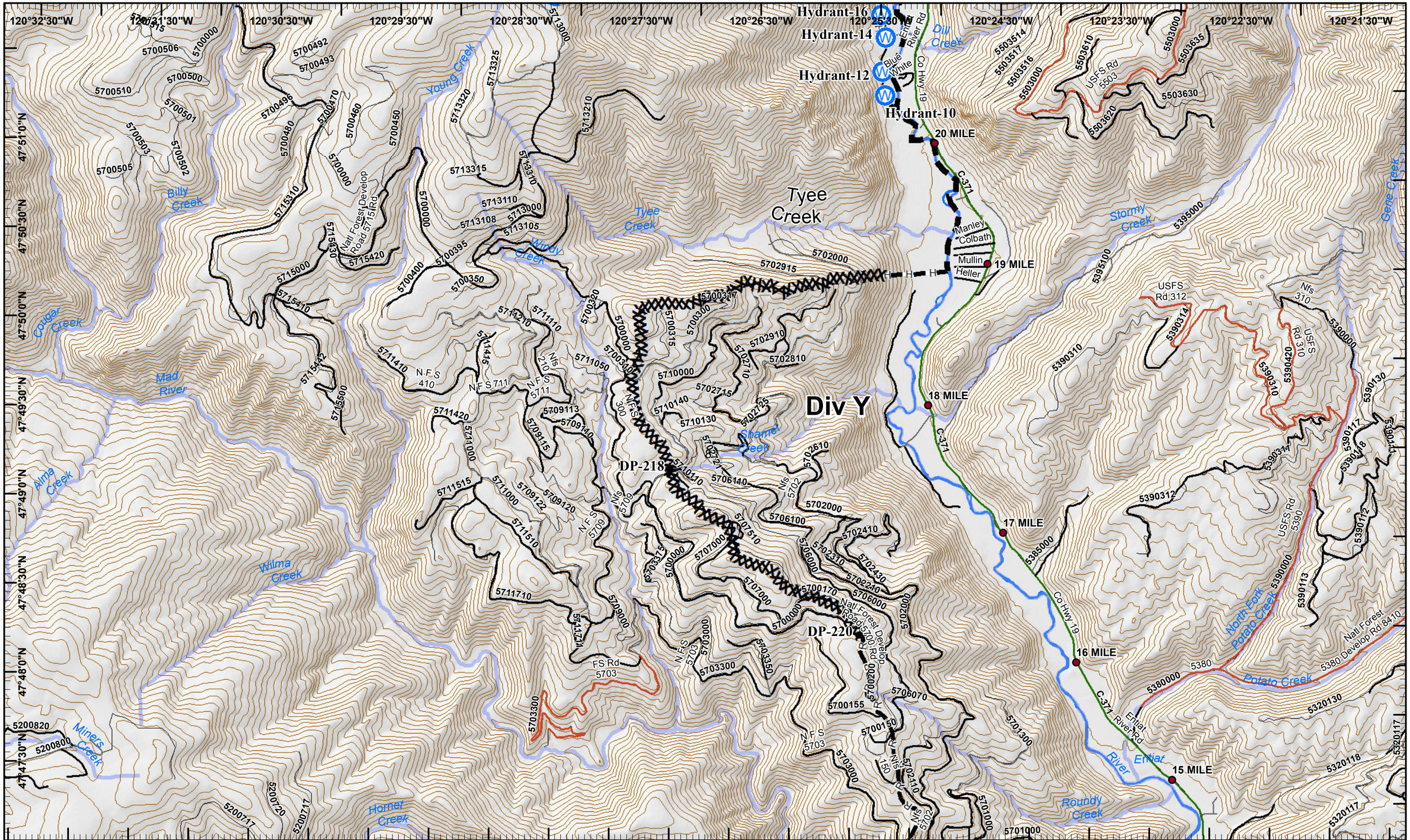

Wolverine/First Creek IAP

Operational Period 09/10/2015

GIS Acres 73, 057
20150907@2244 Map Created 9/9/2015 19:04:42 PM RDC

0 0.25 0.5 Miles

Water Source
Repeater
Drop Point

Washington Incident Management Team 2

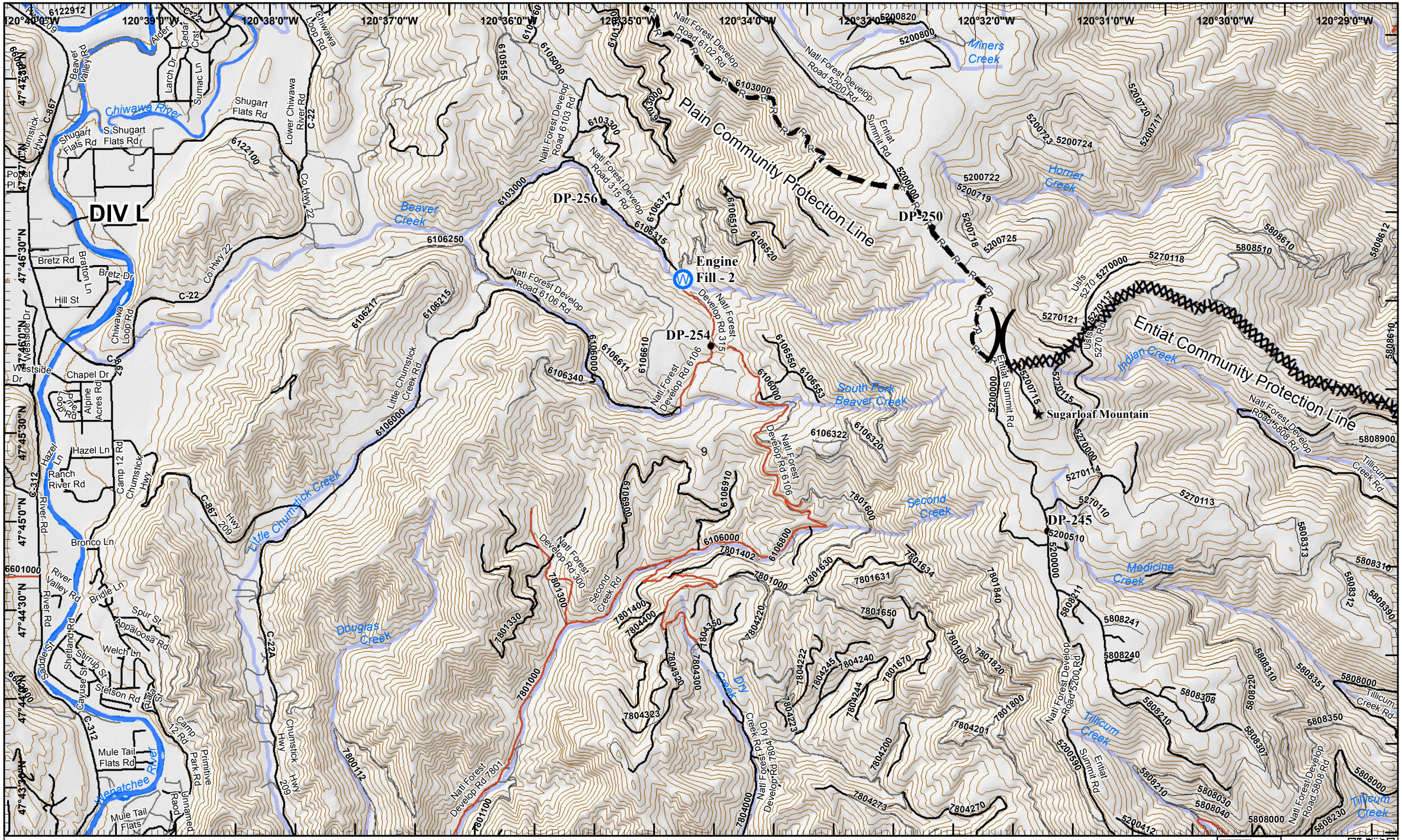
DIV L
Plain Community Protection Line
Entiat Community Protection Line
DP-256
DP-254
DP-250
DP-245
Engine Fill - 2
Sugarloaf Mountain
Chiwawa River
Beaver Creek
Miners Creek
Homer Creek
Indian Creek
South Fork Beaver Creek
Second Creek
Little Chumstick Creek
Douglas Creek
Dry Creek
Medicine Creek
Tillicum Creek
Wenatchee River
Natl Forest Develop Road 6102 Rd
Natl Forest Develop Road 5200 Rd
Natl Forest Develop Road 6103 Rd
Natl Forest Develop Road 315 Rd
Natl Forest Develop Road 6106 Rd
Natl Forest Develop Rd 315
Natl Forest Develop Rd 6106
Natl Forest Develop Rd 300
Natl Forest Develop Rd 7801
Natl Forest Develop Rd 7804
Natl Forest Develop Road 5808 Rd
Entiat Summit Rd
Shugart Flats Rd
S Shugart Flats Rd
Lower Chiwawa River Rd
Co Hwy 22
Chiwawa Loop Rd
Bretz Rd
Bretz Dr
Hill St
Westside Dr
Chapel Dr
Hazel Ln
Ranch River Rd
Camp 12 Rd
Bronco Ln
Bridle Ln
Spur St
Appaloosa Rd
Welch Ln
Stetson Rd
Mule Tail Flats Rd
Mule Tail Flats
Primitive Park Rd
Little Chumstick Creek Rd
Second Creek Rd
Tillicum Creek Rd
Usfs 5270 Rd
Usfs 5808 Rd
120°40'0"W
120°39'0"W
120°38'0"W
120°37'0"W
120°36'0"W
120°35'0"W
120°34'0"W
120°33'0"W
120°32'0"W
120°31'0"W
120°30'0"W
120°29'0"W
47°47'0"N
47°46'30"N
47°46'0"N
47°45'30"N
47°45'0"N
47°44'30"N
47°44'0"N
47°43'30"N
6601000
6602000
6603000
6604000
6605000
6606000
6607000
6608000
6609000
6610000
6611000
6612000
6613000
6614000
6615000
6616000
6617000
6618000
6619000
6620000
6621000
6622000
6623000
6624000
6625000
6626000
6627000
6628000
6629000
6630000
6631000
6632000
6633000
6634000
6635000
6636000
6637000
6638000
6639000
6640000

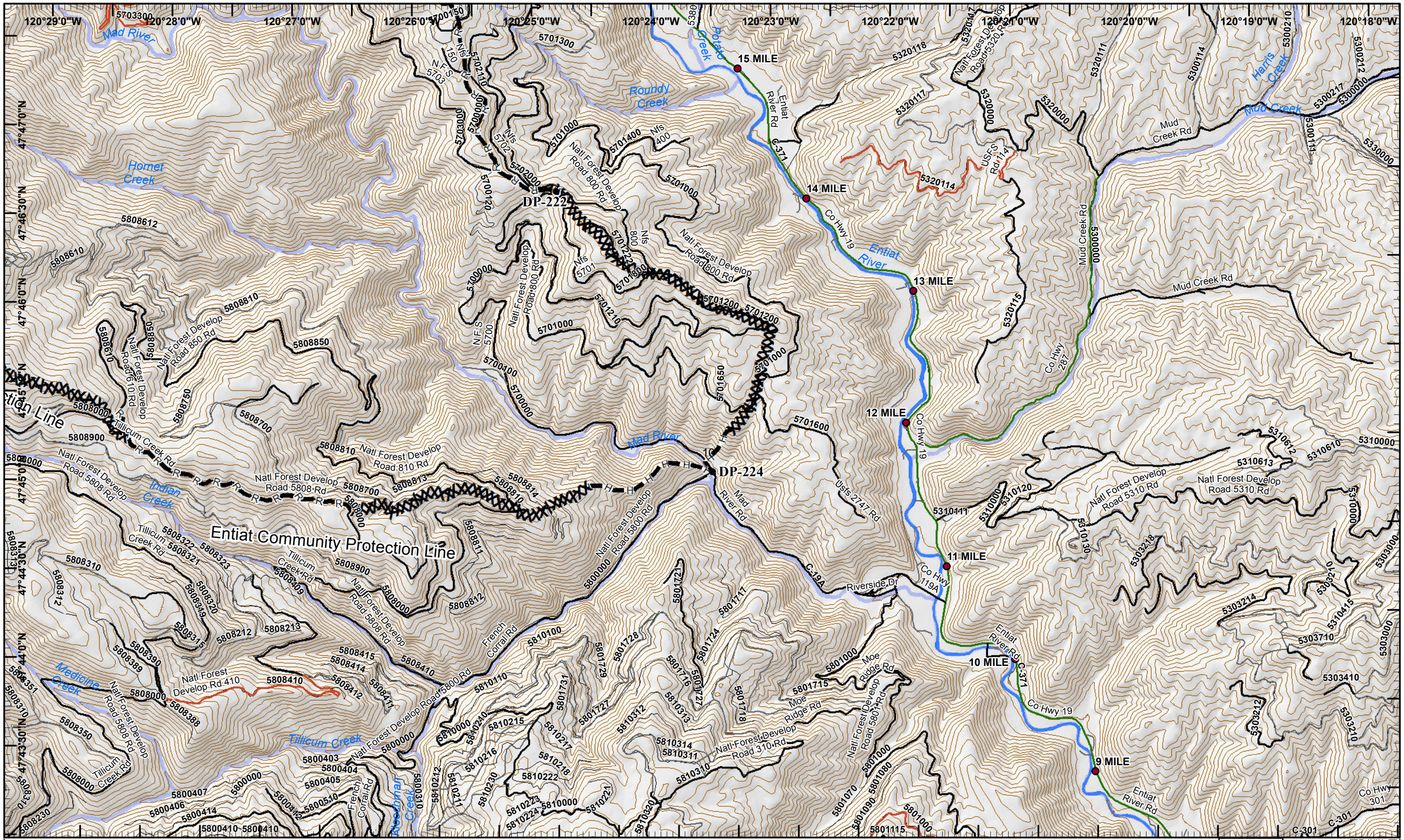

Wolverine/First Creek IAP

Operational Period 09/10/2015

GIS Acres 73, 057
20150907@2244 Map Created 9/9/2015 19:05:00 PM RDC

0 0.25 0.5 Miles

Drop Point

Washington Incident Management Team 2

Wolverine/First Creek IAP

Operational Period 09/10/2015

GIS Acres 73, 057
20150907@2244 Map Created 9/9/2015 19:05:09 PM RDC

0 0.25 0.5 Miles

Helibase · Helispot · Water Source · Repeater · Camp · Staging Area · Drop Point · Other

Washington Incident Management Team 2

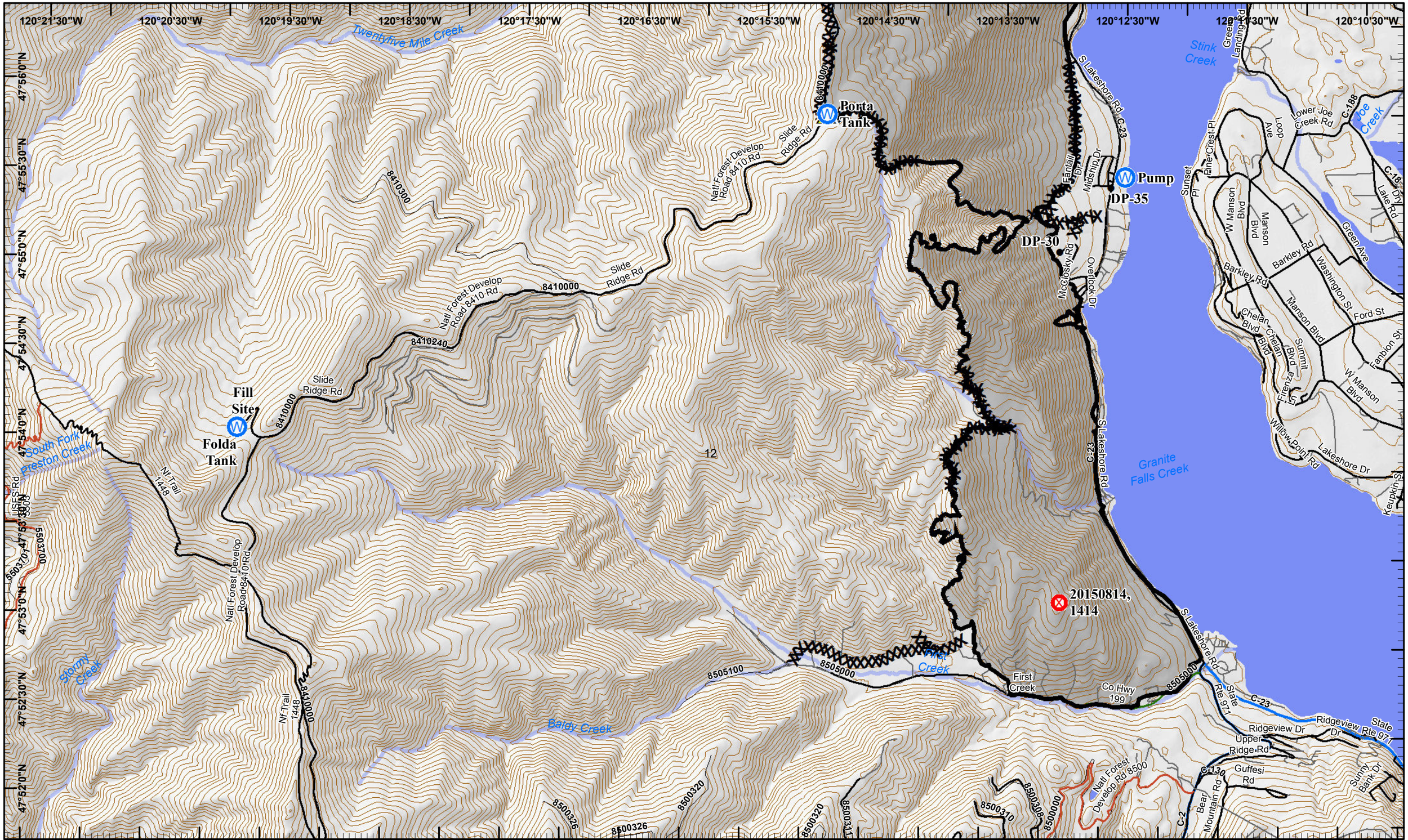

Wolverine/First Creek IAP

Operational Period 09/10/2015

GIS Acres 73, 057
20150907@2244 Map Created 9/9/2015 19:05:16 PM RDC

0 0.25 0.5 Miles

Fire Origin | Water Source | Safety Zone | Drop Point

Washington Incident Management Team 2