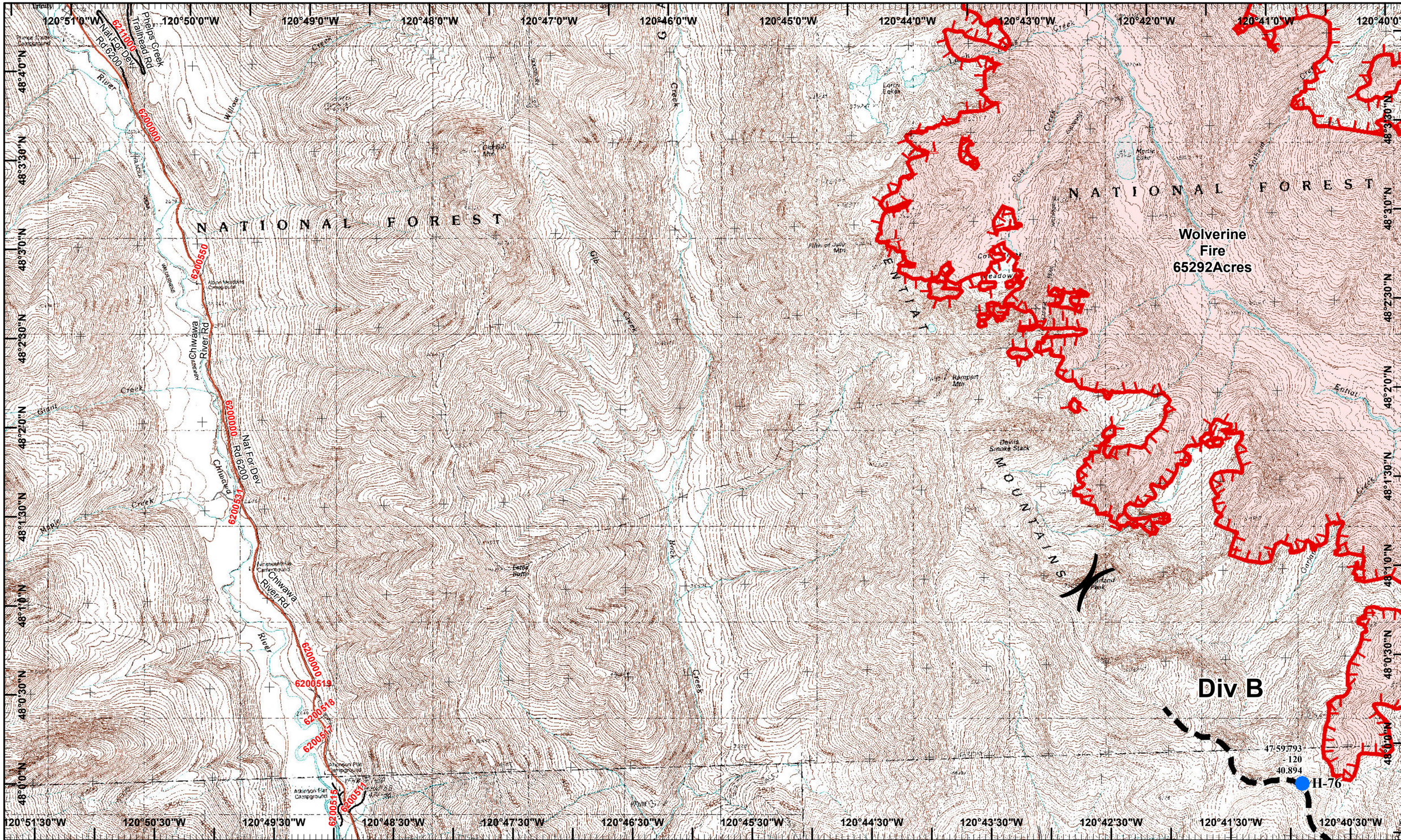

Wolverine IAP

Operational Period 9/07/2015

GIS Acres 73,057
9/06/2015 1510

0 0.25 0.5 Miles

Map Created 9/7/2015 110:33:05 PM RDC

Helispot

Neighboring Pages

West Page	North Page Douth Page 13	East Page 12

)(Division
][Branch

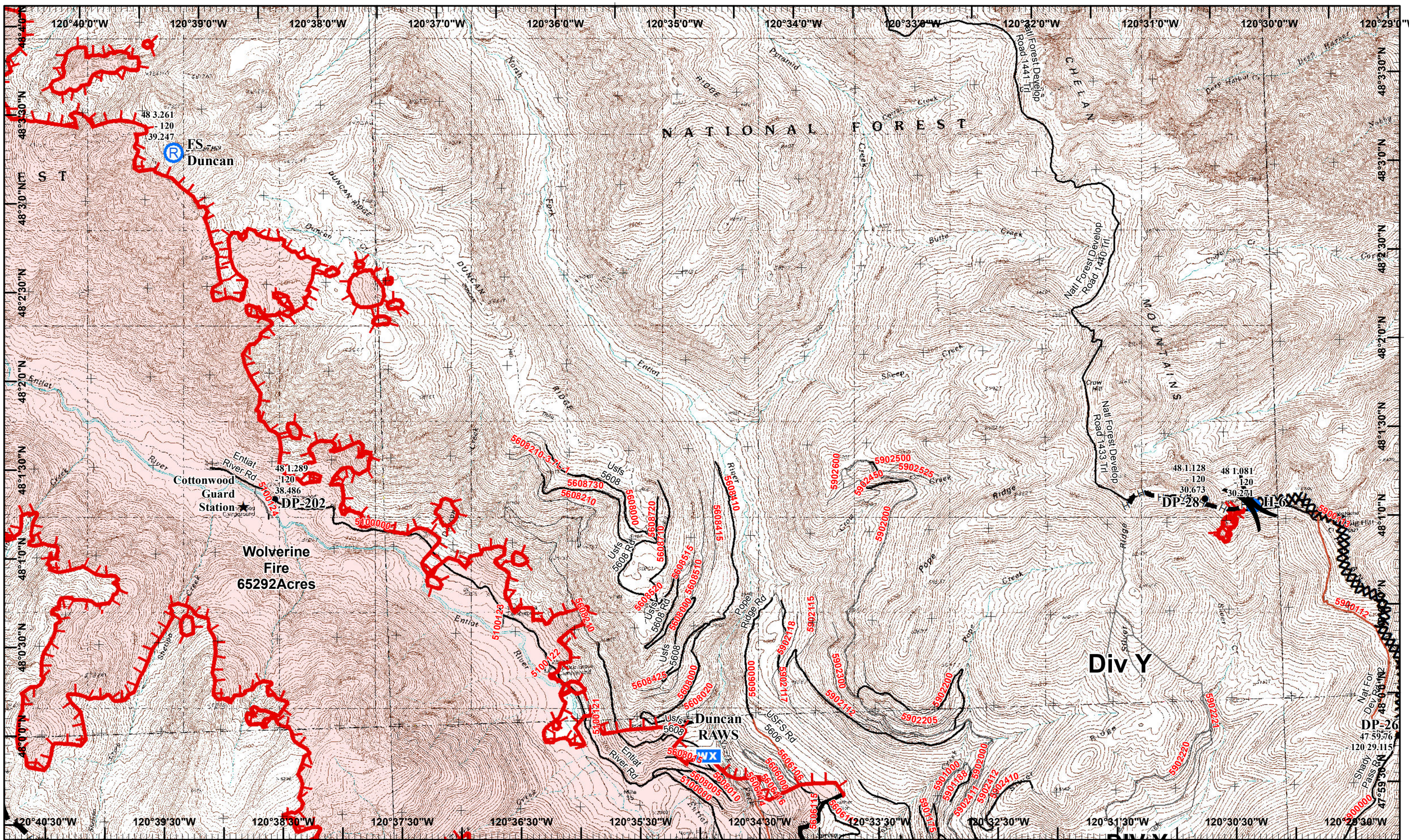

Wolverine IAP

Operational Period 9/07/2015

GIS Acres 73,057
9/06/2015 1510

0 0.25 0.5 Miles

Map Created 9/7/2015 110:33:34 PM RDC

Helispot
Repeater
Other
WX Mobil Weather Unit
Drop Point

Neighboring Pages

West Page 11 | North Page Douth Page 14 | East Page

11 12 13 14 15 16 17 18 19 20

Page 12

)(Division
][Branch

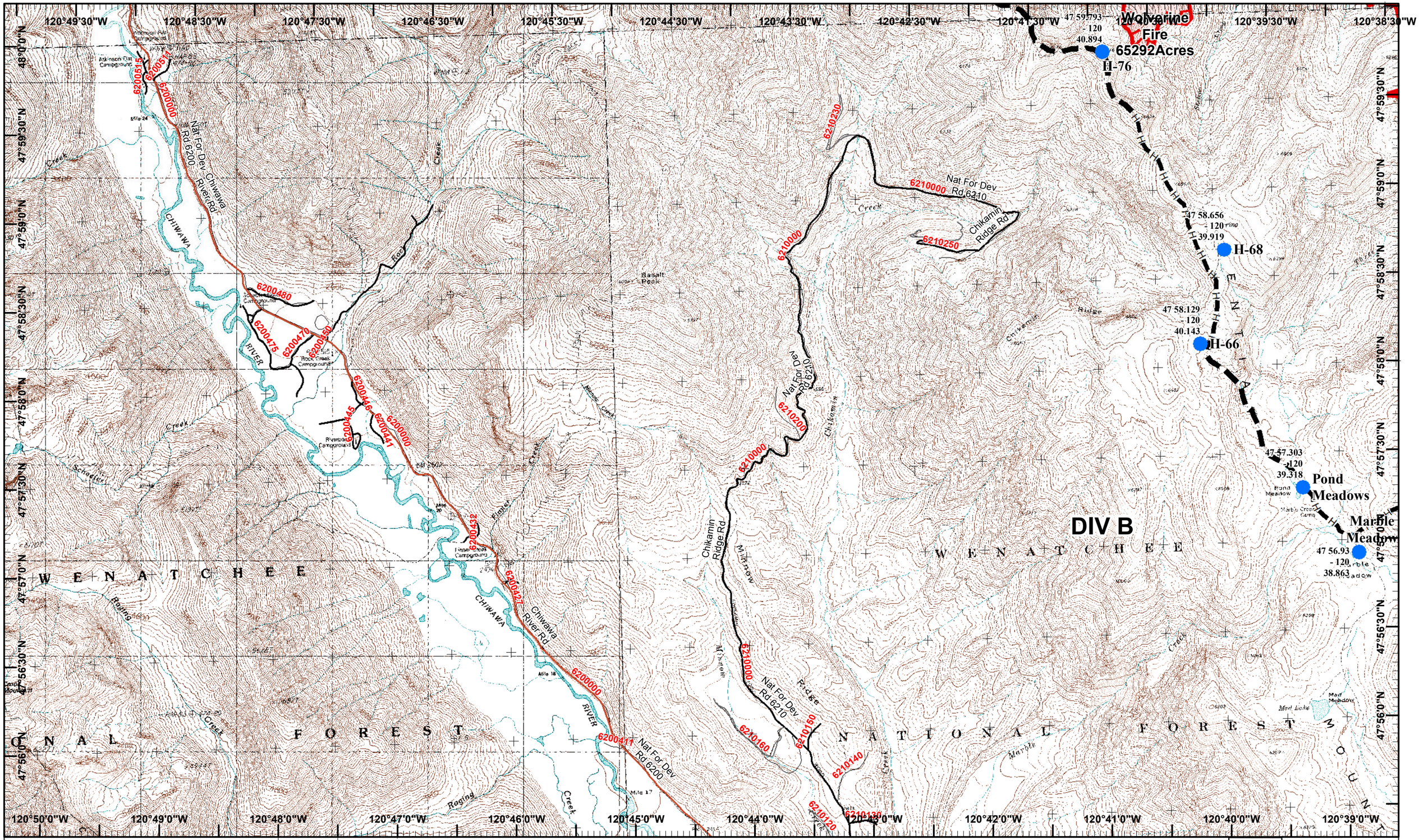

Wolverine IAP

Operational Period 9/07/2015

GIS Acres 73,057
9/06/2015 1510

0 0.25 0.5 Miles

Map Created 9/7/2015 110:34:02 PM RDC

Helispot

Neighboring Pages

West Page | North Page 11 Douth Page 15 | East Page 14

)(Division
][Branch

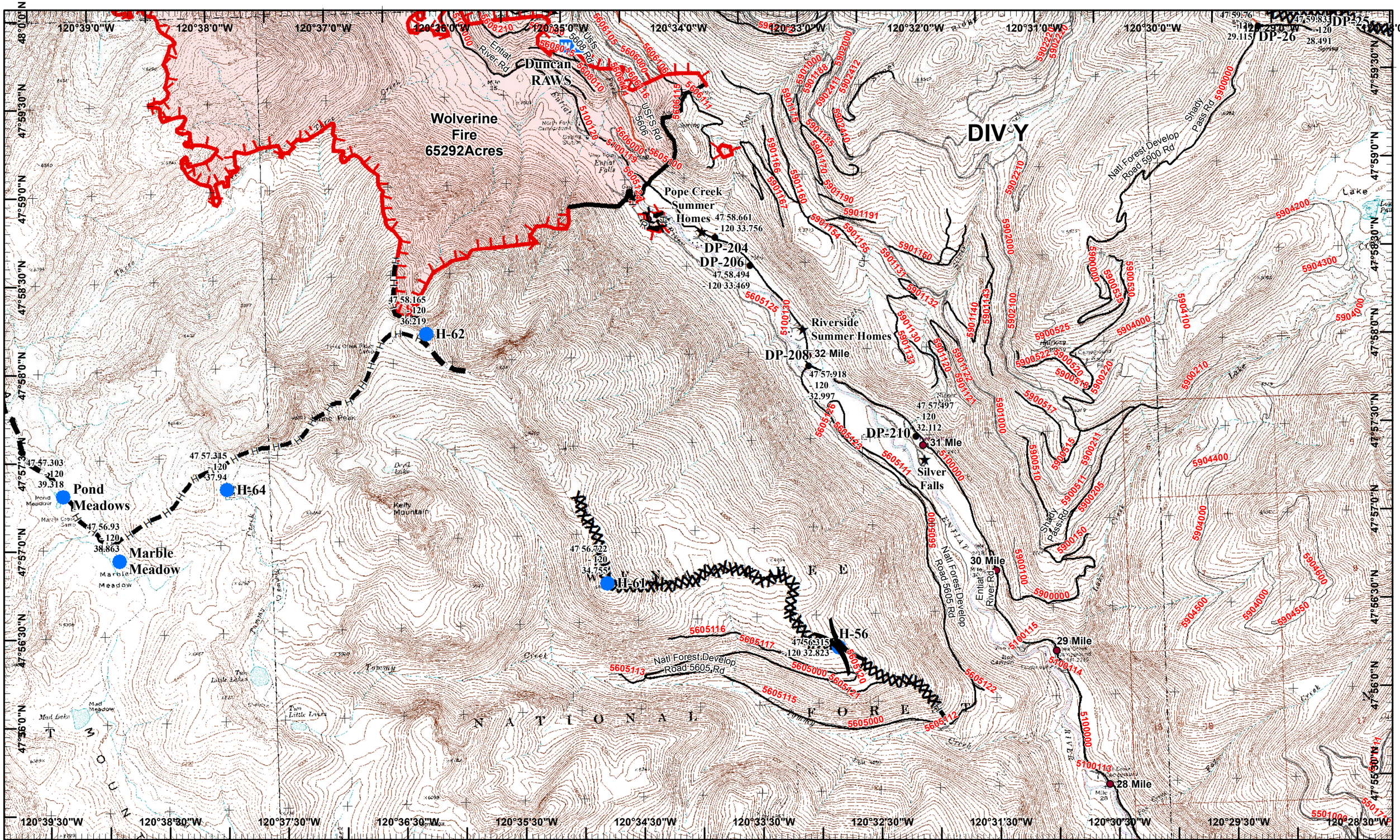

Wolverine IAP

Operational Period 9/07/2015

GIS Acres 73,057
9/06/2015 1510

0 0.25 0.5 Miles

Map Created 9/7/2015 110:34:31 PM RDC

Helispot
WX Mobil Weather Unit
Drop Point
Other

Neighboring Pages

West Page 13 | North Page 12 | Douth Page 16 | East Page

11 12 13 14 15 16 17 18 19 20

Page 14
)(Division
][Branch

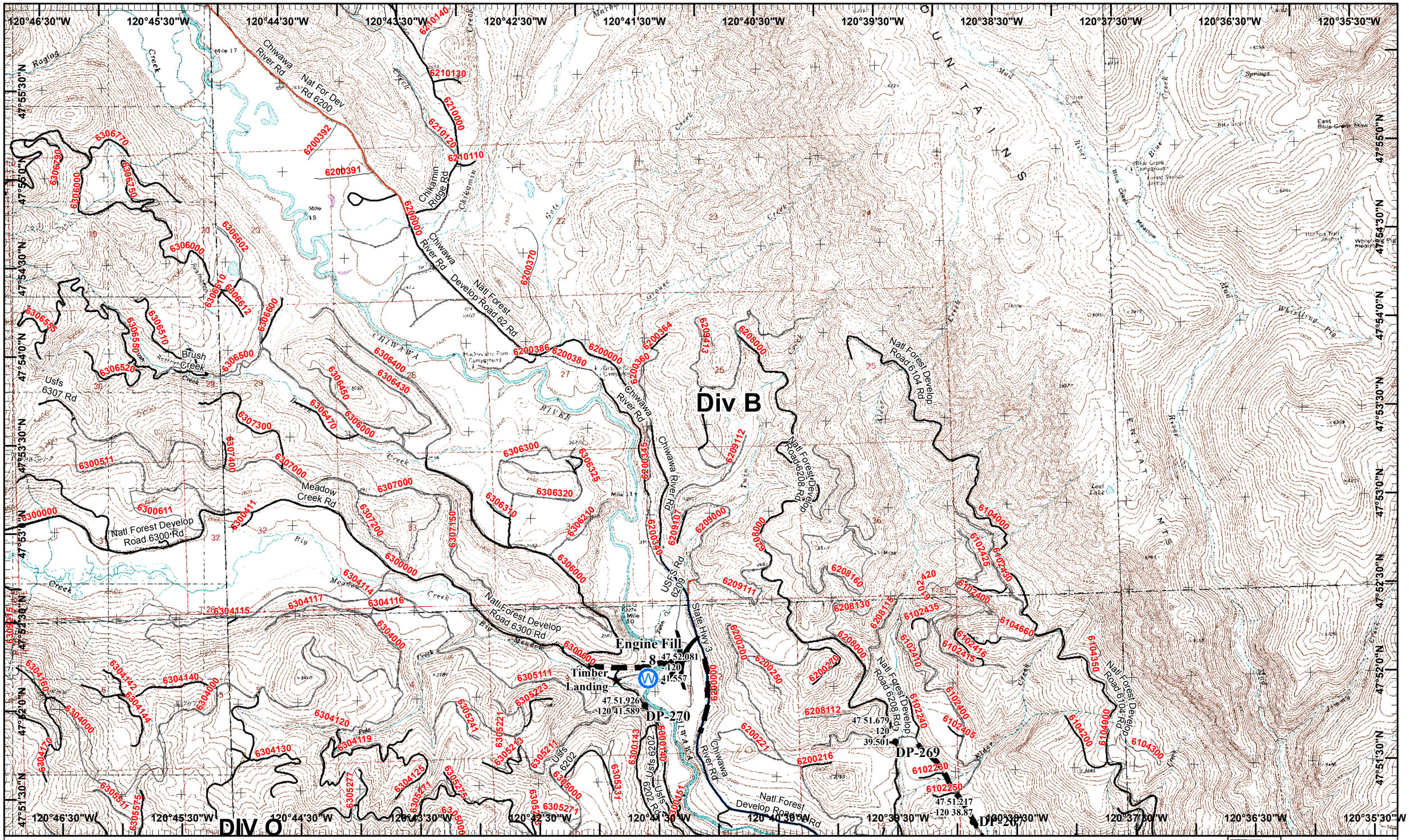

Wolverine IAP

Operational Period 9/07/2015

GIS Acres 73,057
9/06/2015 1510

0 0.25 0.5 Miles

Map Created 9/7/2015 110:34:59 PM RDC

Water Source

Other

Drop Point

Neighboring Pages

West Page | North Page 13 Douth Page 17 | East Page 16

)(Division
][Branch

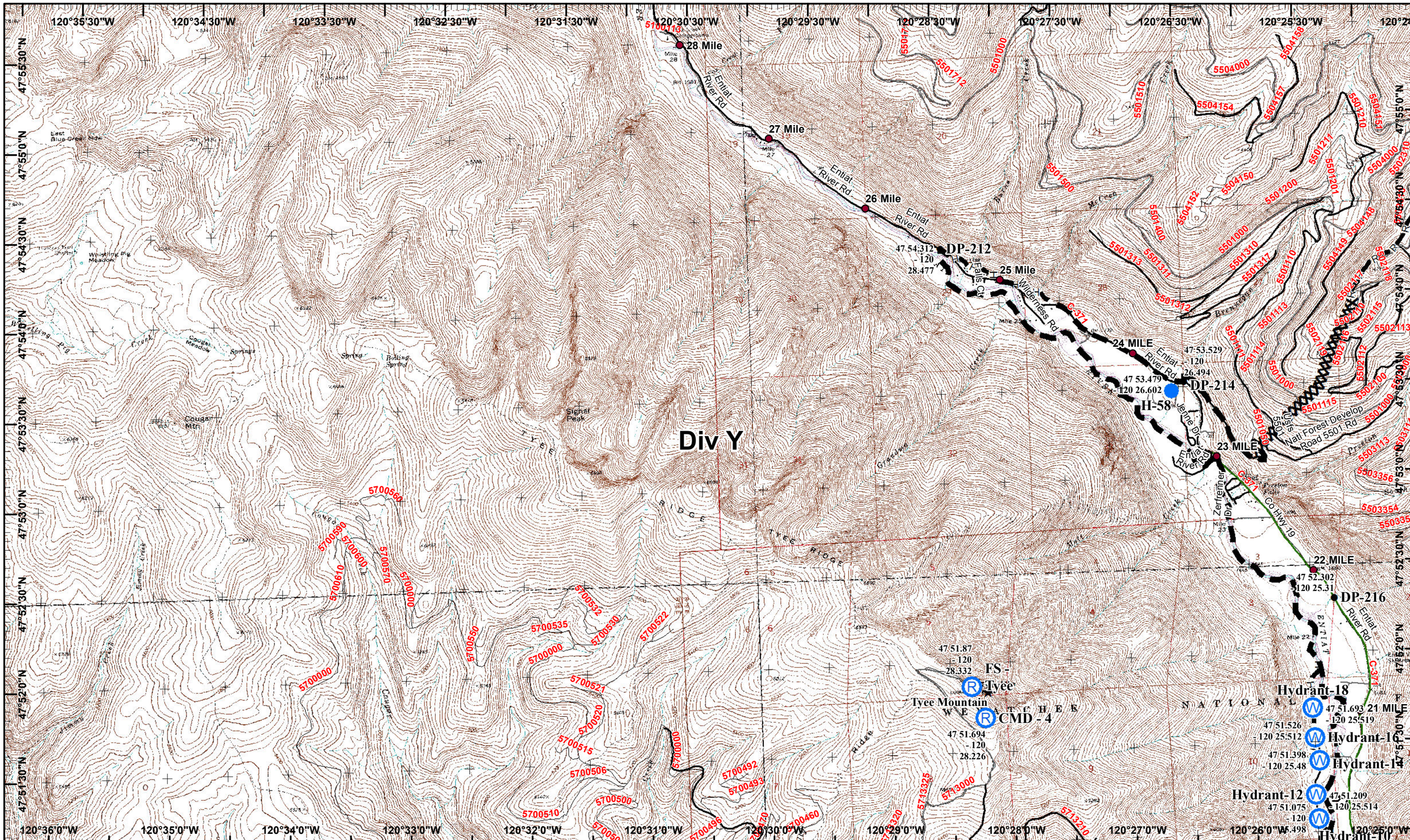

Wolverine IAP

Operational Period 9/07/2015

GIS Acres 73,057
9/06/2015 1510

0 0.25 0.5 Miles

Map Created 9/7/2015 110:35:27 PM RDC

Helispot · Water Source · Repeater · Other · Drop Point

Neighboring Pages

West Page 15 | North Page 14 | Douth Page 18 | East Page

)(Division
][Branch

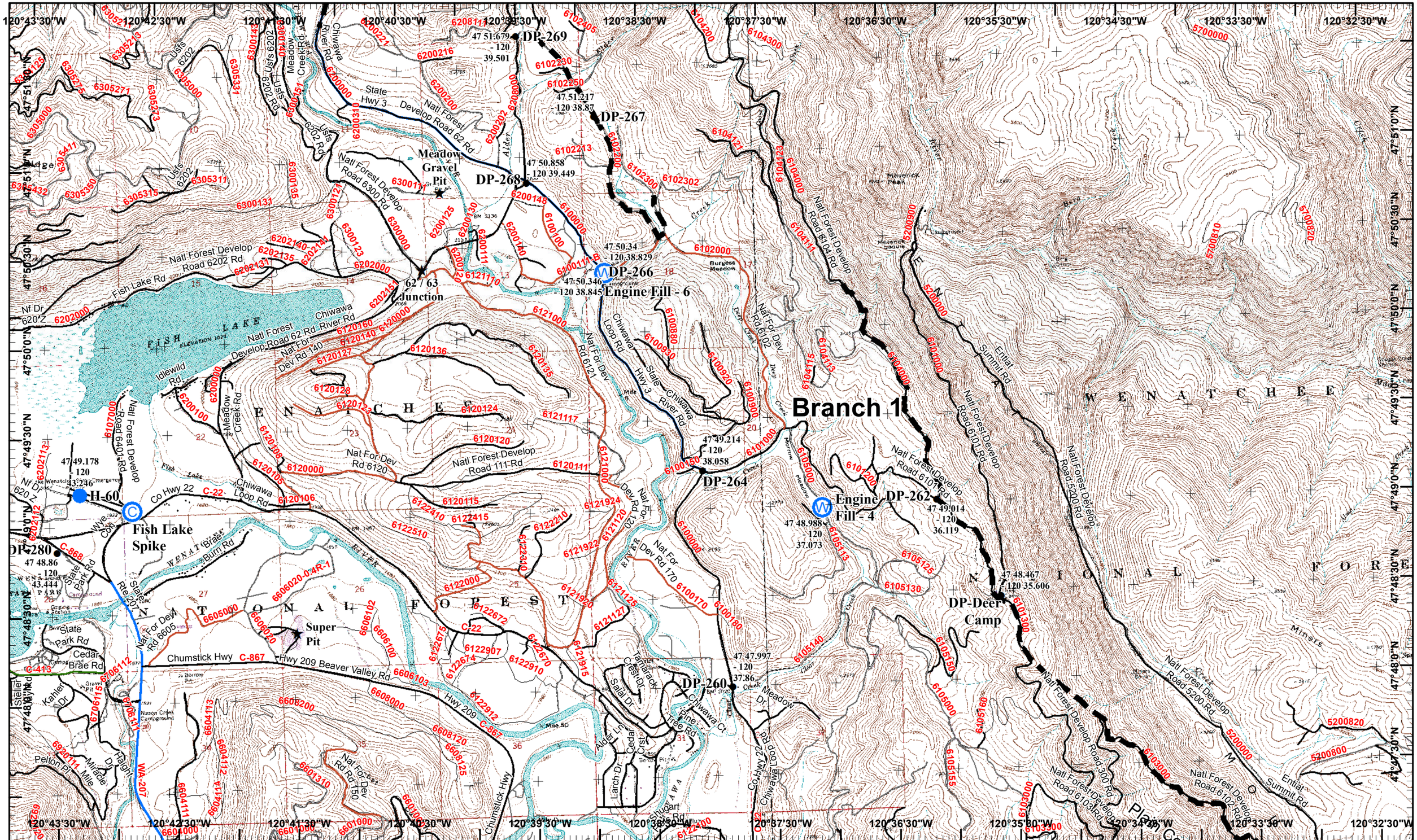

Wolverine IAP

Operational Period 9/07/2015

GIS Acres 73,057
9/06/2015 1510

0 0.25 0.5 Miles

Map Created 9/7/2015 110:35:59 PM RDC

Helispot · Water Source · Camp · Drop Point · Other

Neighboring Pages

West Page	North Page 15 Douth Page 19	East Page 18

11 12 13 14 15 16 17 18 19 20

Page 17

)(Division
][Branch

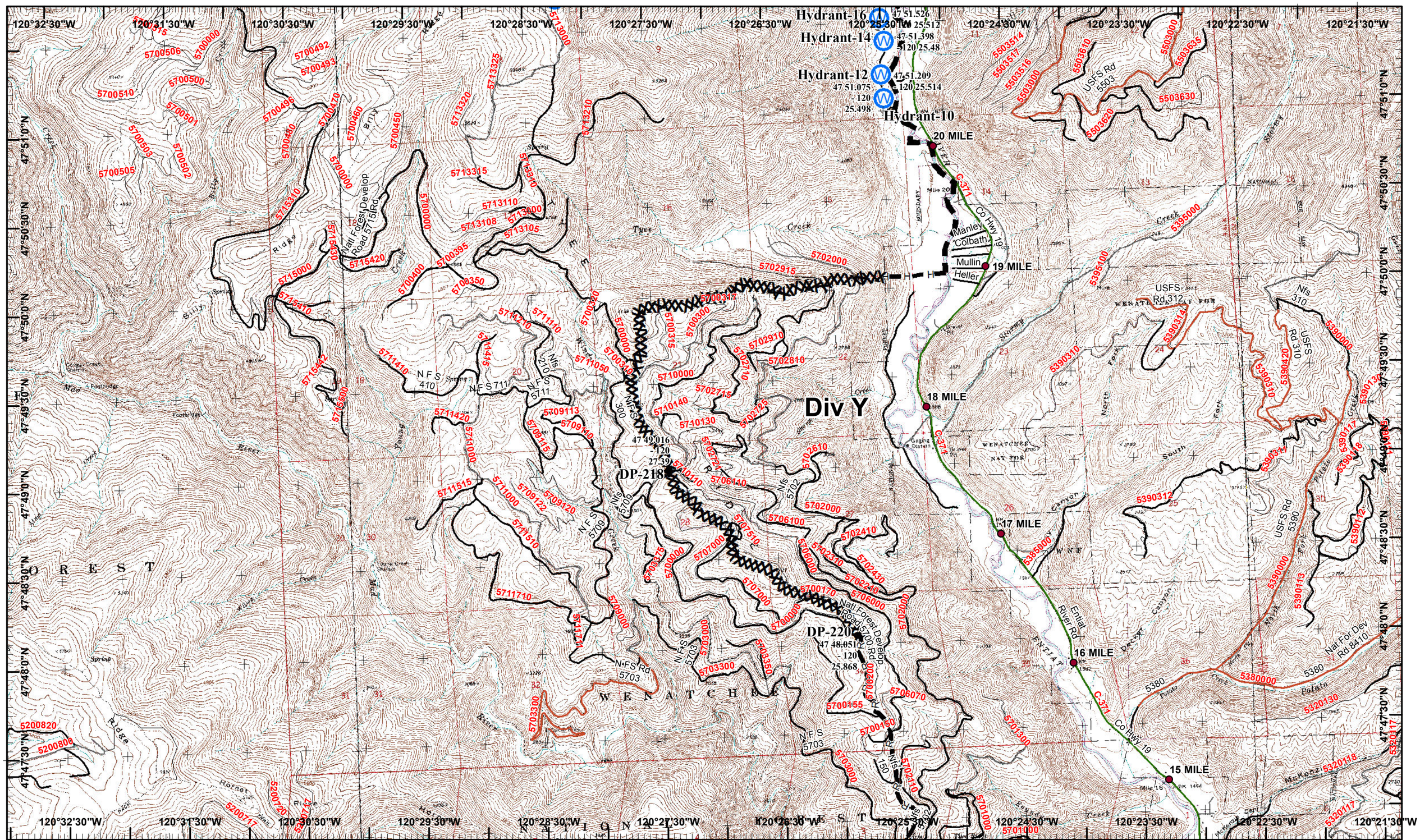

Wolverine IAP

Operational Period 9/07/2015

GIS Acres 73,057
9/06/2015 1510

0 0.25 0.5 Miles

Map Created 9/7/2015 110:36:33 PM RDC

Water Source
Repeater
Drop Point

Neighboring Pages

West Page 17 | North Page 16 | Douth Page 20 | East Page

11 12 13 14 15 16 17 18 19 20

Page 18
)(Division
][Branch

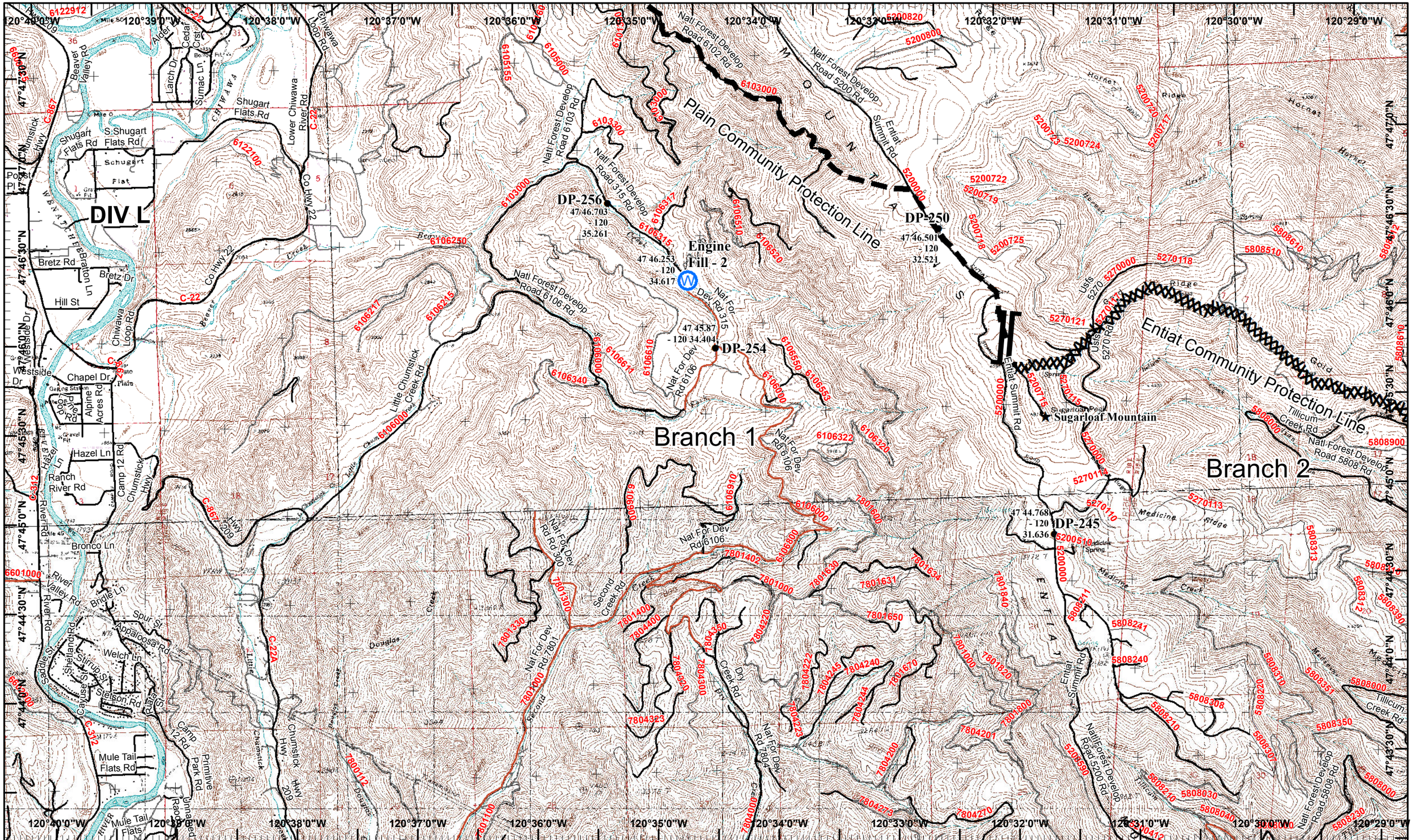

Wolverine IAP

Operational Period 9/07/2015

GIS Acres 73,057
9/06/2015 1510

0 0.25 0.5 Miles

Map Created 9/7/2015 110:37:09 PM RDC

Water Source

Drop Point

Other

Neighboring Pages

West Page | North Page 17 Douth Page | East Page 20

Page 19

)(Division

][Branch

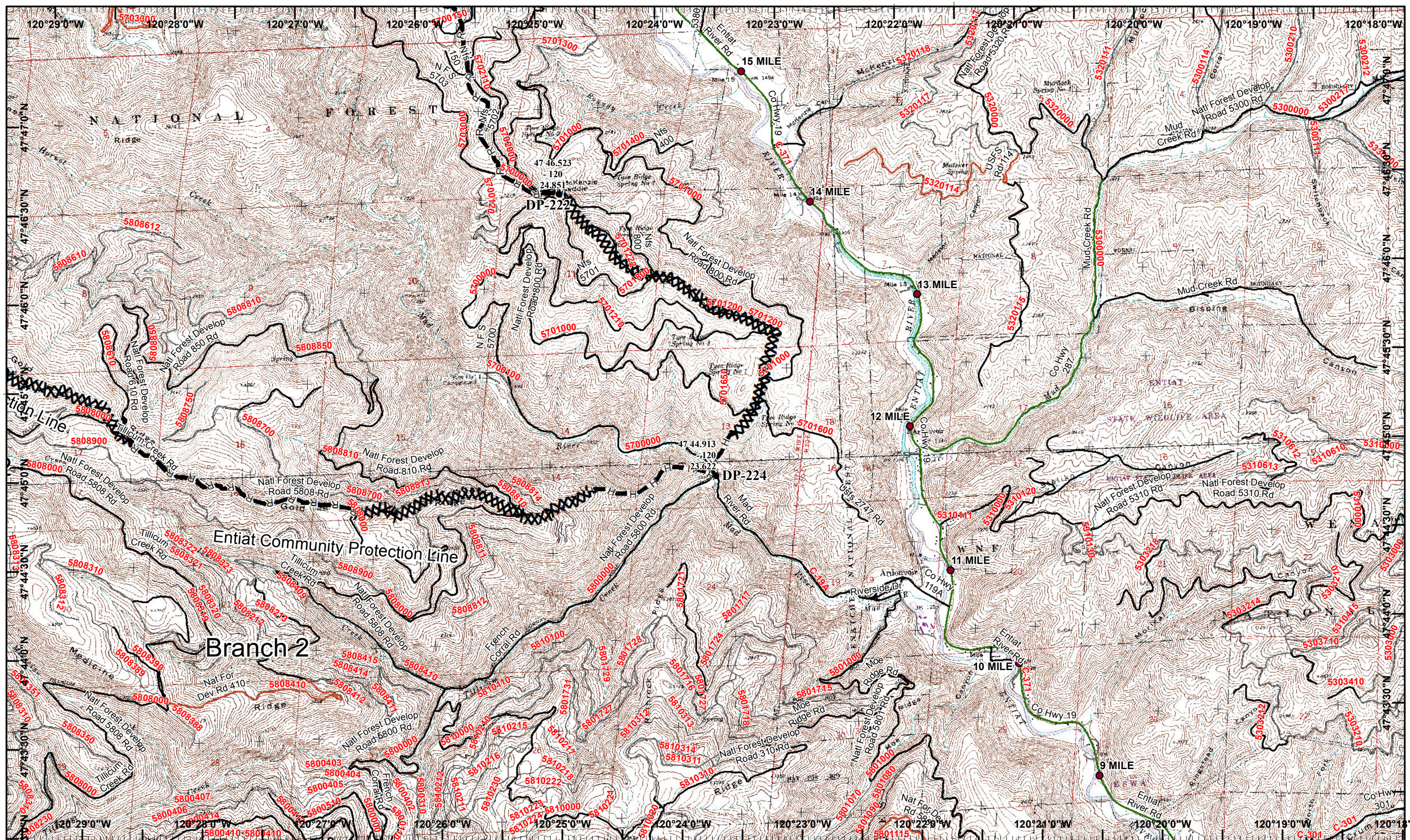

Wolverine IAP

Operational Period 9/07/2015

GIS Acres 73,057
9/06/2015 1510

0 0.25 0.5 Miles

Map Created 9/7/2015 110:37:45 PM RDC

● Drop Point

Neighboring Pages

West Page 19 | North Page 18 | Douth Page | East Page

Page 20
)(Division
][Branch