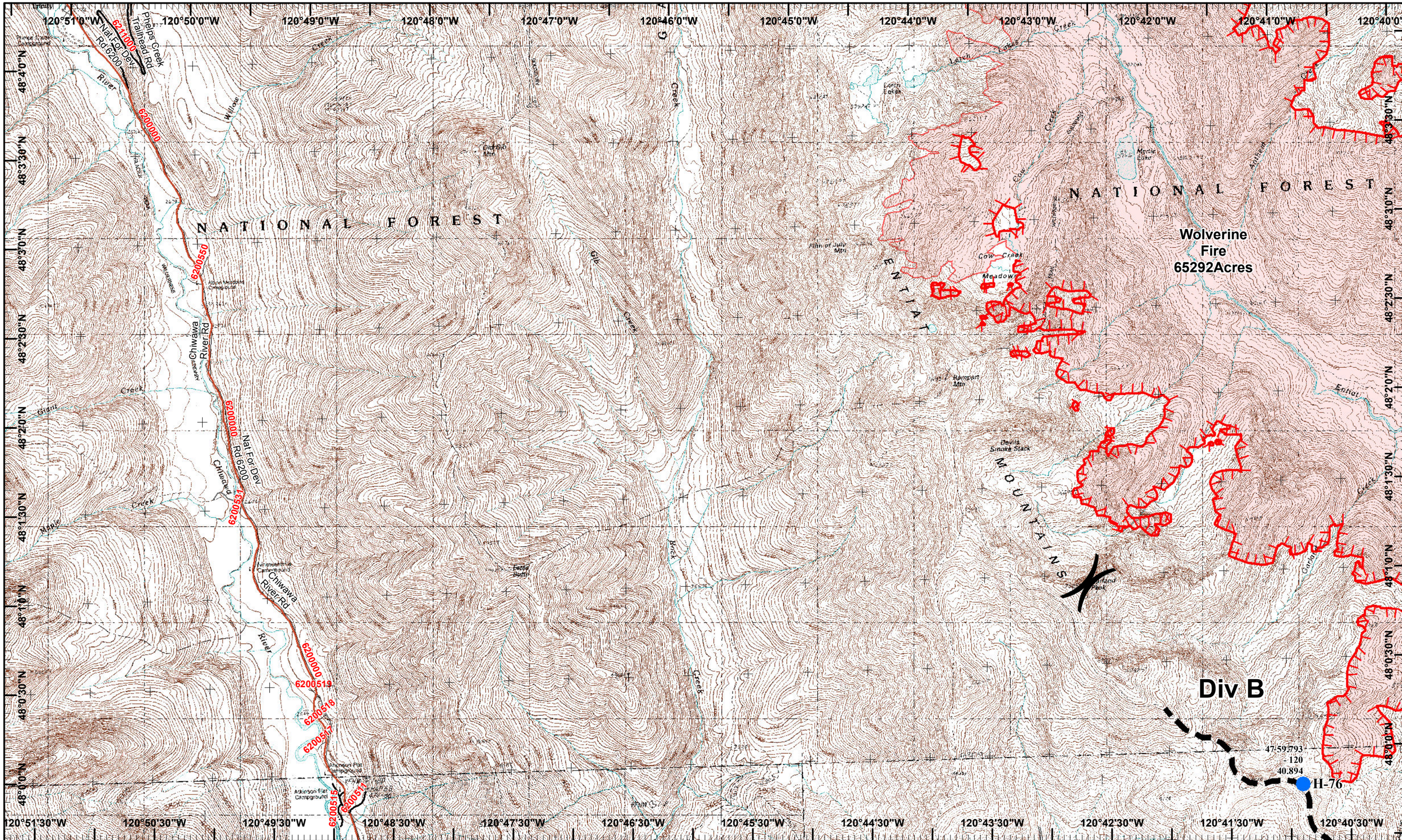

Wolverine IAP

Operational Period 9/07/2015

GIS Acres 73,057
9/06/2015 1510

0 0.25 0.5 Miles

Map Created 9/6/2015 17:42:16 PM RDC

Helispot
Planned Fire Line
Uncontrolled Fire Edge

Neighboring Pages

West Page	North Page Douth Page 13	East Page 12

11 12 13 14 15 16 17 18 19 20

Page 11
)(Division
][Branch

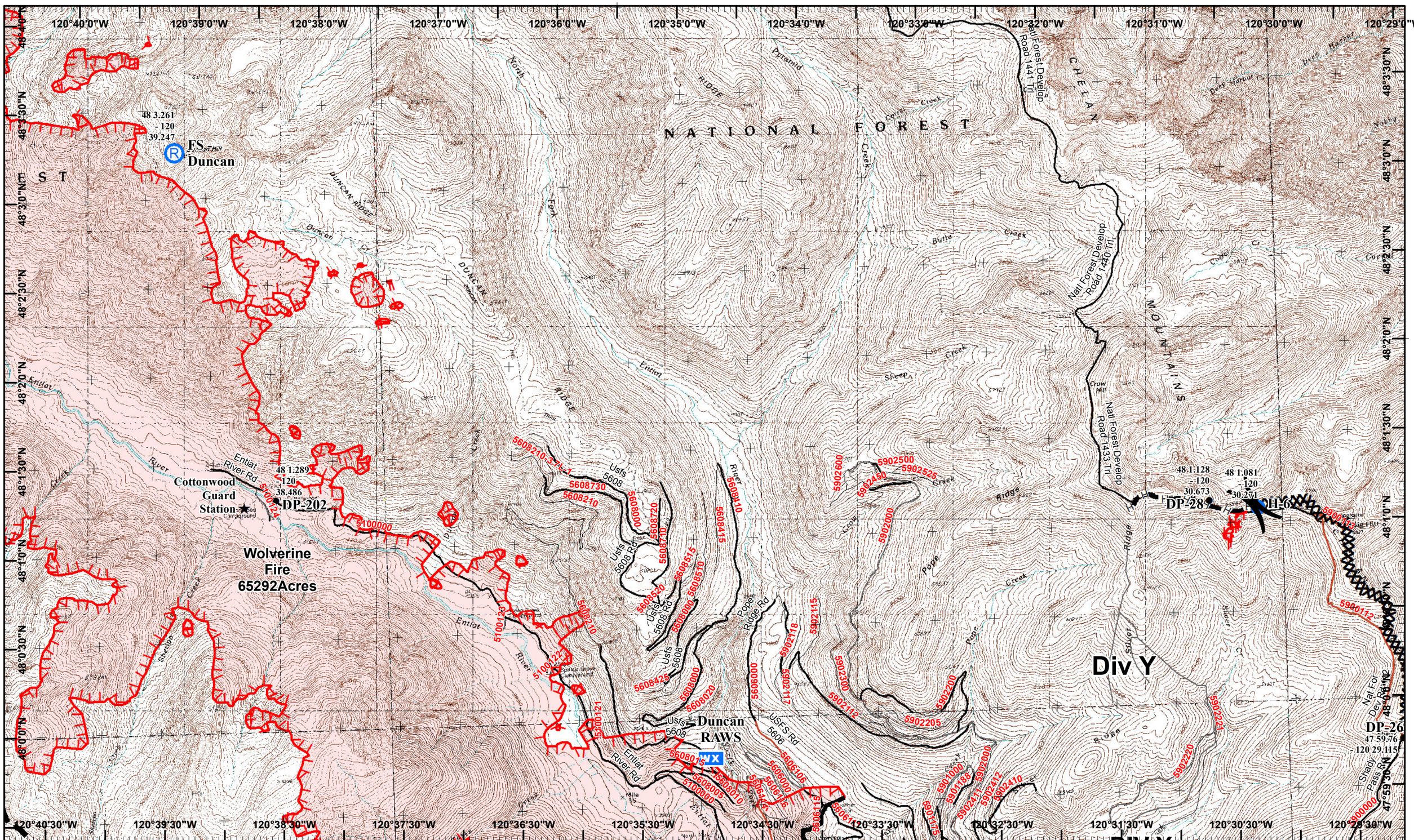

Wolverine IAP

Operational Period 9/07/2015

GIS Acres 73,057
9/06/2015 1510

0 0.25 0.5 Miles

Map Created 9/6/2015 17:42:27 PM RDC

Helispot
Mobil Weather Unit
Repeater
Drop Point
Other
Completed Dozer Line
Planned Fire Line
Hand Line
Completed Line
Uncontrolled Fire Edge

Neighboring Pages

West Page 11 | North Page Douth Page 14 | East Page

)(Division
][Branch

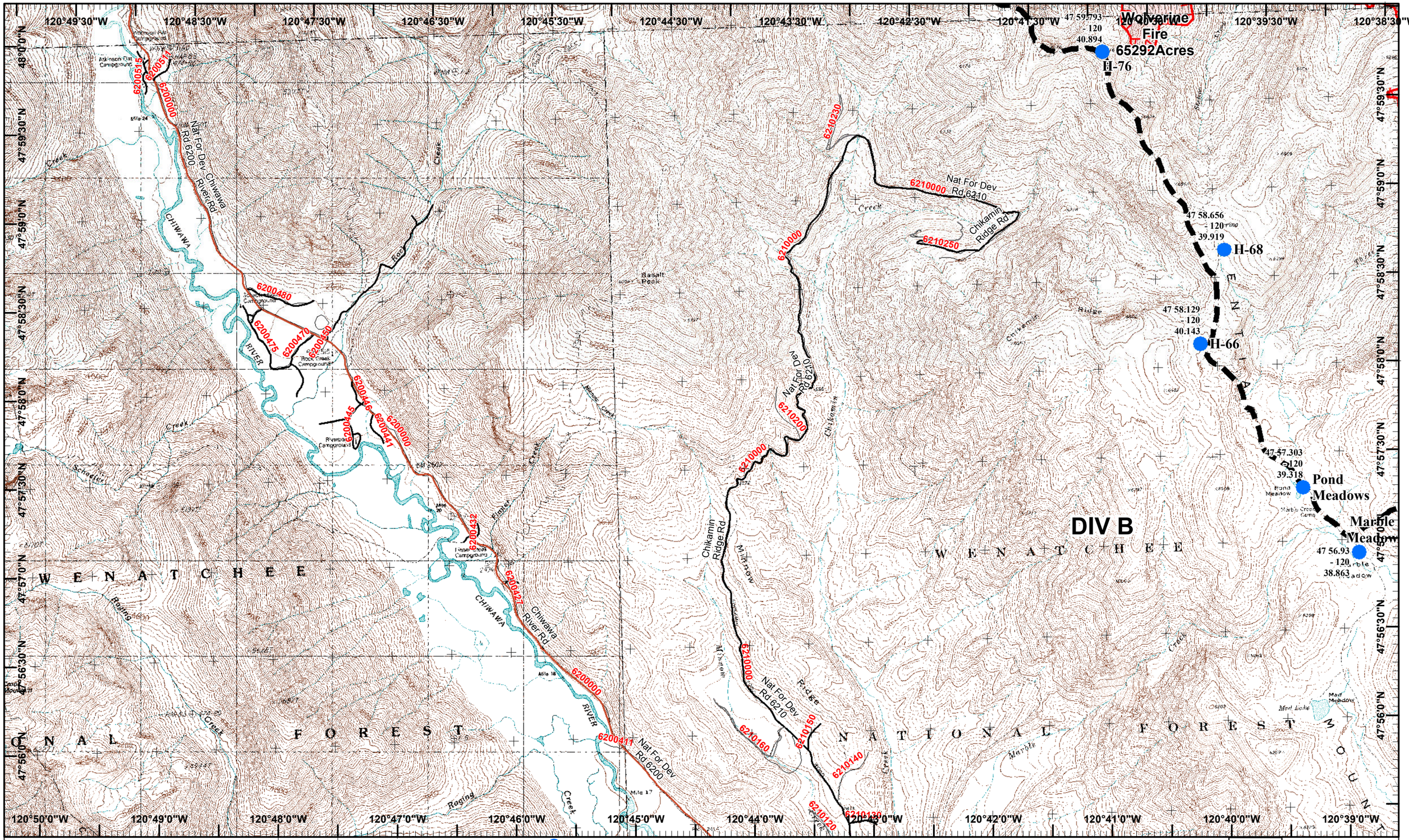

Wolverine IAP

Operational Period 9/07/2015

GIS Acres 73,057
9/06/2015 1510

0 0.25 0.5 Miles

Map Created 9/6/2015 17:42:38 PM RDC

Helispot
Planned Fire Line
Uncontrolled Fire Edge

Neighboring Pages

West Page | North Page 11 Douth Page 15 | East Page 14

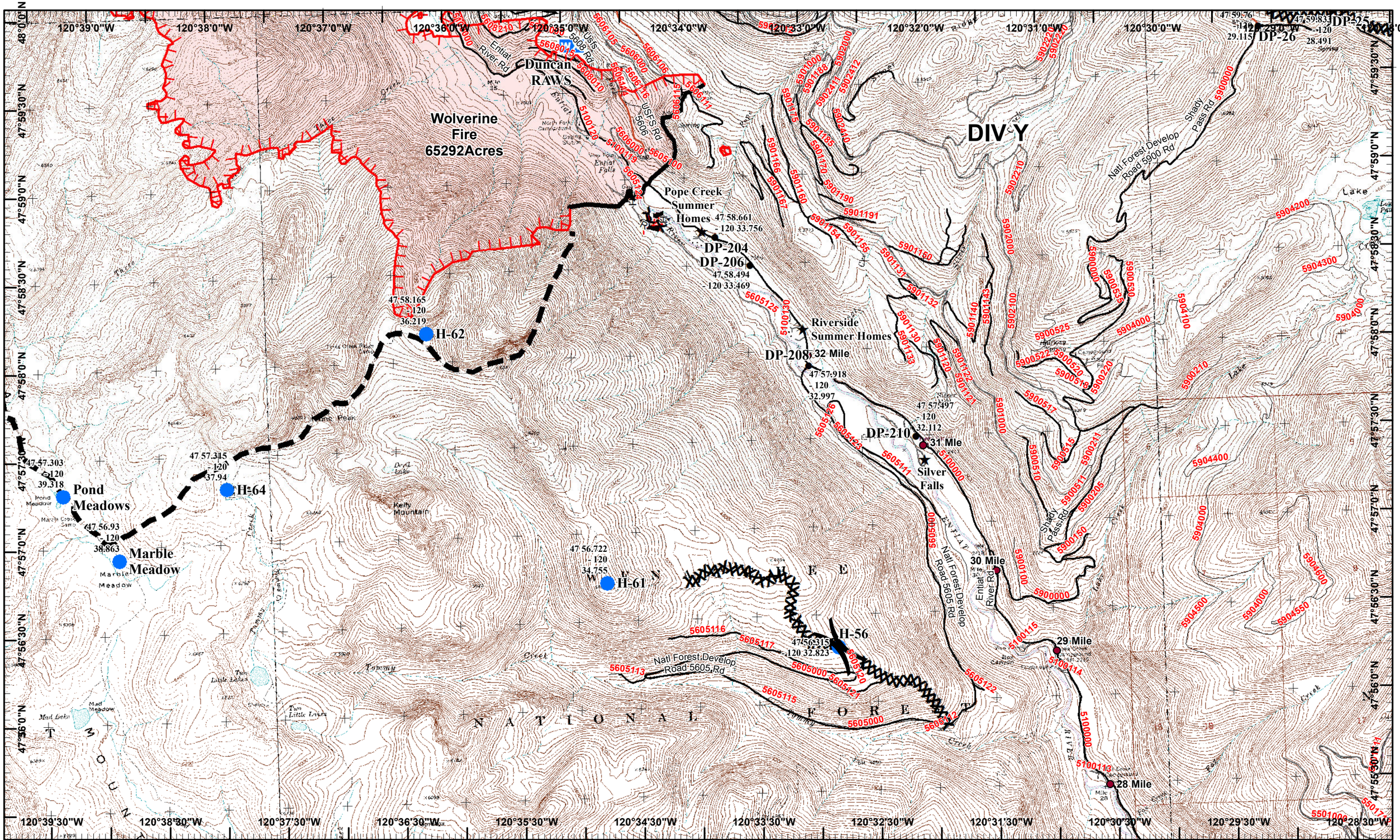

Wolverine IAP

Operational Period 9/07/2015

GIS Acres 73,057
9/06/2015 1510

0 0.25 0.5 Miles

Map Created 9/6/2015 17:42:49 PM RDC

Helispot
Mobil Weather Unit
Drop Point
Other
Completed Dozer Line
Road as Completed Line
Planned Fire Line
Hand Line
Completed Line
Uncontrolled Fire Edge

Neighboring Pages

West Page 13 | North Page 12 | Douth Page 16 | East Page

11 12 13 14 15 16 17 18 19 20

Page 14
)(Division
][Branch

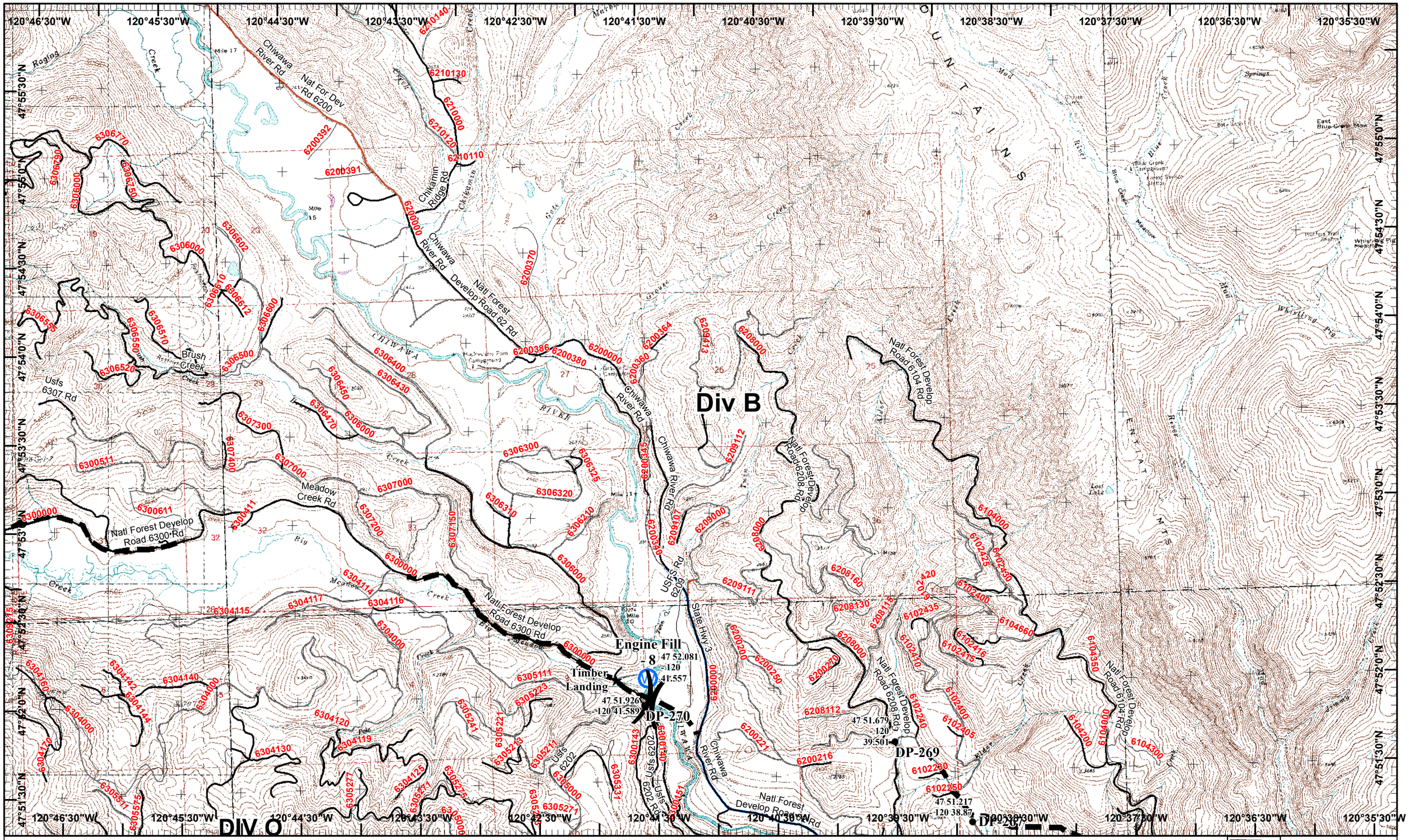

Wolverine IAP

Operational Period 9/07/2015

GIS Acres 73,057
9/06/2015 1510

0 0.25 0.5 Miles

Map Created 9/6/2015 17:43:00 PM RDC

Water Source
Other
Planned Fire Line
Drop Point

Neighboring Pages

West Page	North Page 13 Douth Page 17	East Page 16

)(Division
][Branch

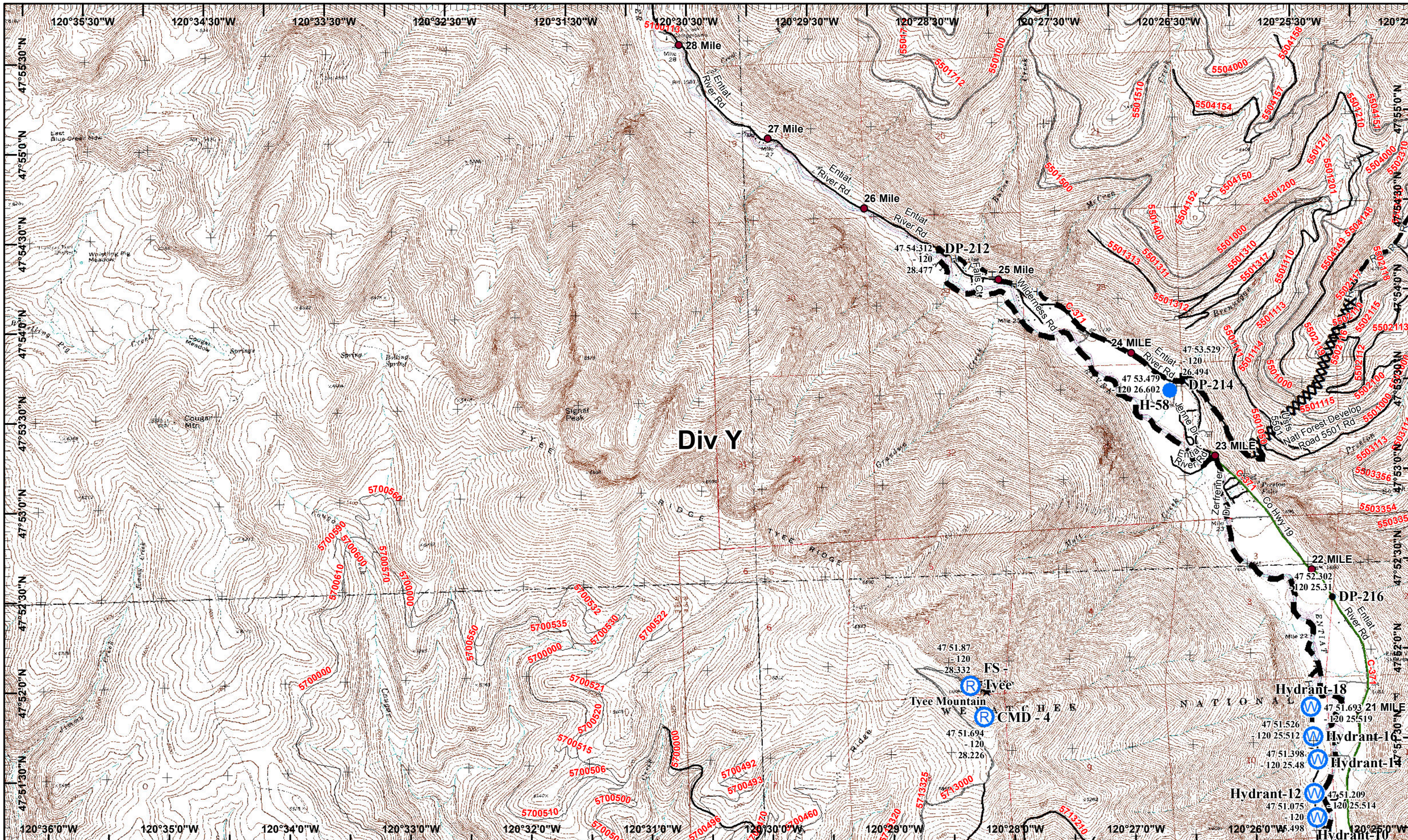

Wolverine IAP

Operational Period 9/07/2015

GIS Acres 73,057
9/06/2015 1510

0 0.25 0.5 Miles

Map Created 9/6/2015 17:43:12 PM RDC

Helispot | Water Source | Repeater | Drop Point | Other | Completed Dozer Line | Road as Completed Line | Planned Fire Line | Hand Line

Neighboring Pages

West Page 15 | North Page 14 | Douth Page 18 | East Page

)(Division
][Branch

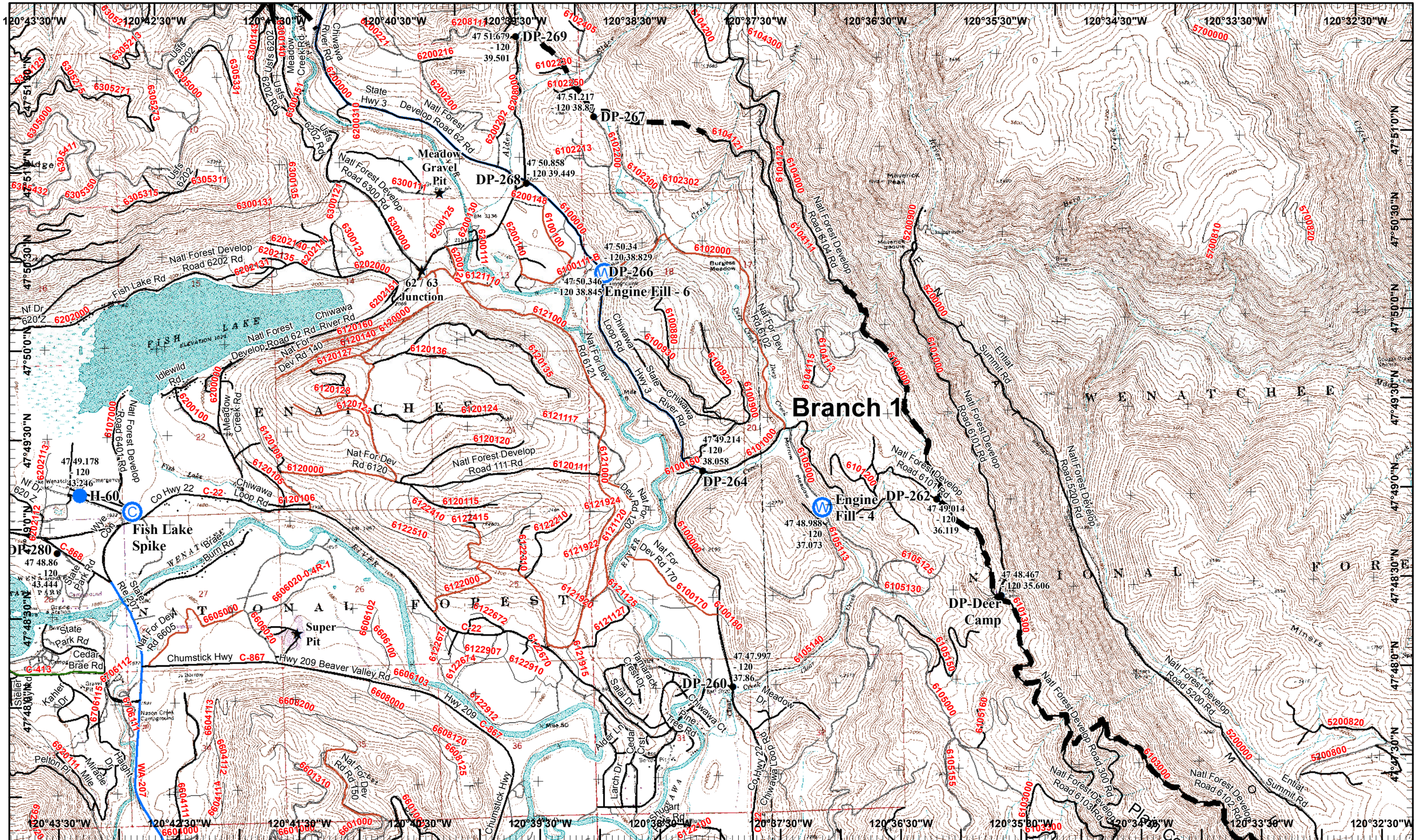
Branch 1
DP-269
DP-267
DP-268
DP-266
Engine Fill - 6
DP-264
DP-262
Engine Fill - 4
DP-Deer Camp
DP-260
DP-280
H-60
Fish Lake Spike
Meadow Gravel Pit
Super Pit
62 / 63 Junction
FISH LAKE
WENATCHEE NATIONAL FOREST
Chiwawa River Rd
State Hwy 3
Natl Forest Develop Road 62 Rd
Natl Forest Develop Road 6202 Rd
Natl Forest Develop Road 6300 Rd
Fish Lake Rd
Natl Forest Develop Road 111 Rd
Natl For Dev Rd 6120
Co Hwy 22
Chiwawa Loop Rd
Chumstick Hwy
Hwy 209 Beaver Valley Rd
Natl Forest Develop Road 6101 Rd
Natl Forest Develop Road 5200 Rd
Natl Forest Develop Road 6102 Rd
Entiat Summit Rd
Miners Creek
Burgess Meadow
Maverick Peak
Maverick Gauge
Meadow Creek Rd
Idlewild Rd
Nf Dr 620 Z
Wye Con
Brae Burn Rd
State Park Rd
Cedar Brae Rd
Kahler Dr
Pelton Pl
Mile Dr
Haight
Steiler
Nason Creek Campground
Tamarack Crest Dr
Salal Dr
Alder Ln
Cedar Crest
Larch Dr
Pine Tree Rd
Chiwawa Ct
Shugart Rd
Meadow Dr
Nat For Dev Rd 6121
Nat For Dev Rd 170
Nat For Dev Rd 6605
Nat For Dev Rd 750
Nat For Dev Rd 6102
Nat For Dev Rd 140
Nat For Dev Rd 6401
Nat For Dev Rd 300
Nat For Dev Rd 6103
Usfs 6202
Usfs 6202 Rd
Usfs 6300
Usfs 6300 Rd
Usfs 6305
Usfs 6306
Usfs 6307
Usfs 6308
Usfs 6309
Usfs 6310
Usfs 6311
Usfs 6312
Usfs 6313
Usfs 6314
Usfs 6315
Usfs 6316
Usfs 6317
Usfs 6318
Usfs 6319
Usfs 6320
Usfs 6321
Usfs 6322
Usfs 6323
Usfs 6324
Usfs

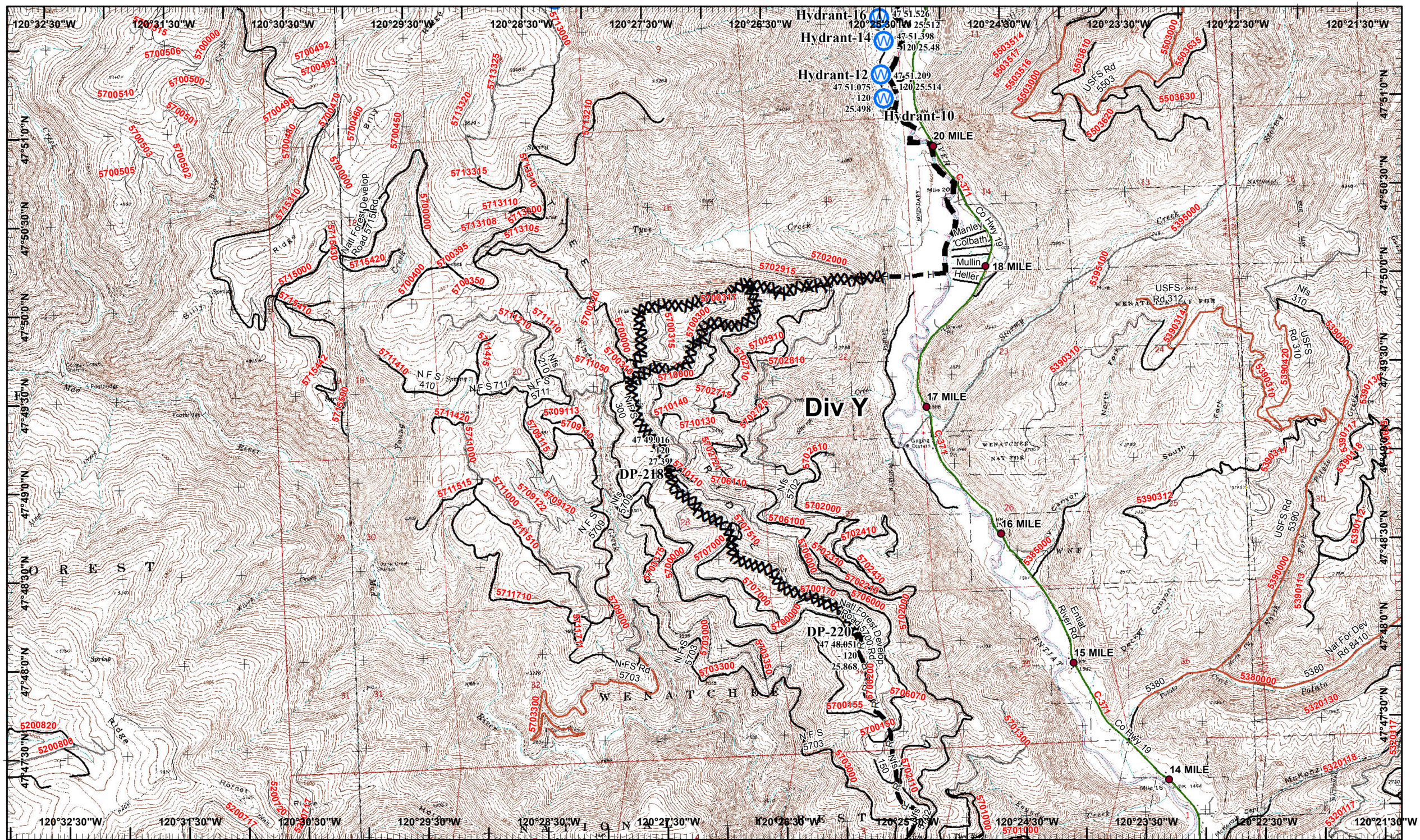

Wolverine IAP

Operational Period 9/07/2015

GIS Acres 73,057
9/06/2015 1510

0 0.25 0.5 Miles

Map Created 9/6/2015 17:43:36 PM RDC

Water Source
Repeater
Drop Point
Completed Dozer Line
Road as Completed Line
Planned Fire Line
Hand Line

Neighboring Pages

West Page 17 | North Page 16 | Douth Page 20 | East Page

)(Division
][Branch

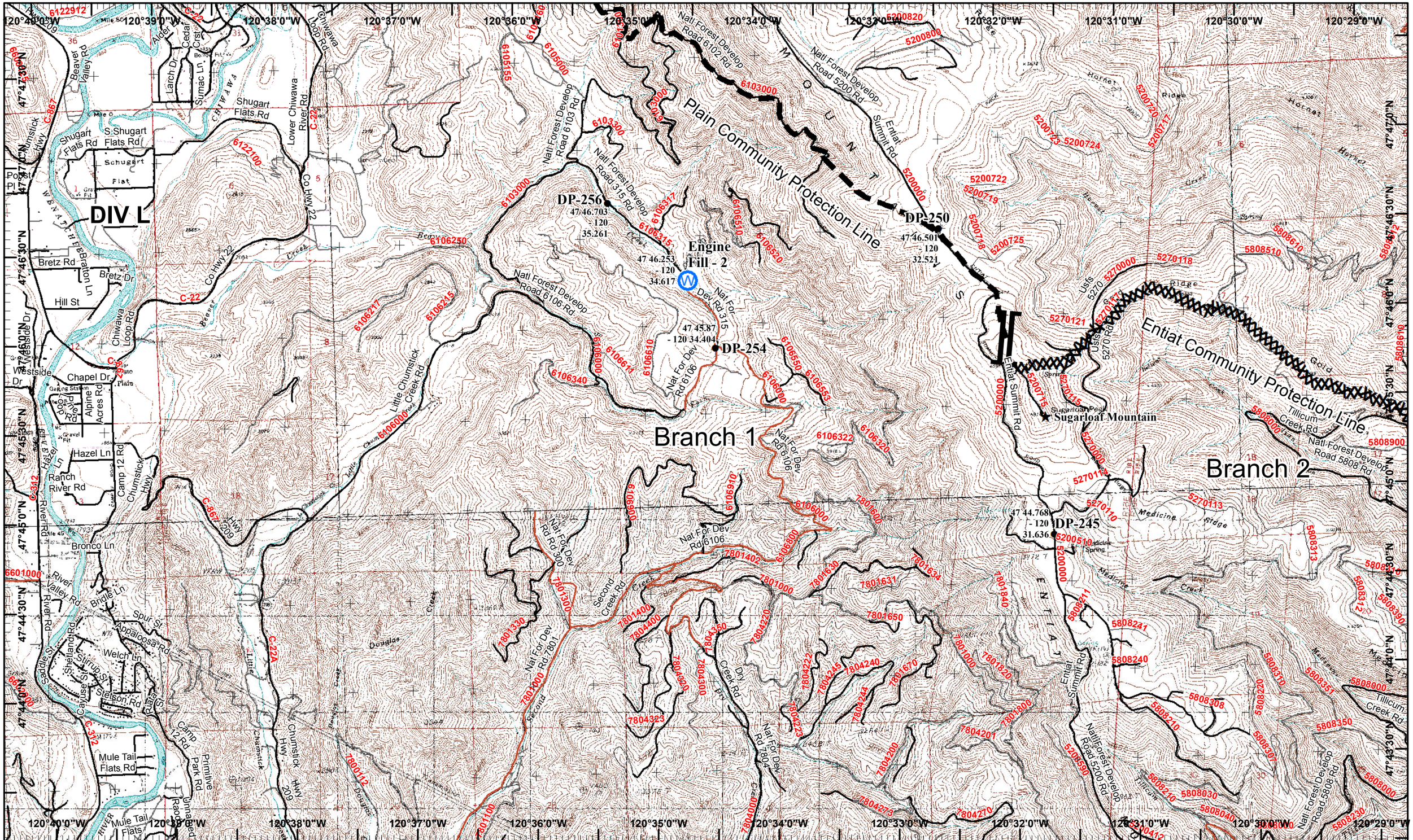

Wolverine IAP

Operational Period 9/07/2015

GIS Acres 73,057
9/06/2015 1510

0 0.25 0.5 Miles

Map Created 9/6/2015 17:44:02 PM RDC

Water Source
Drop Point
Other
Completed Dozer Line
Planned Fire Line
Hand Line

Neighboring Pages

West Page	North Page 17 Douth Page	East Page 20

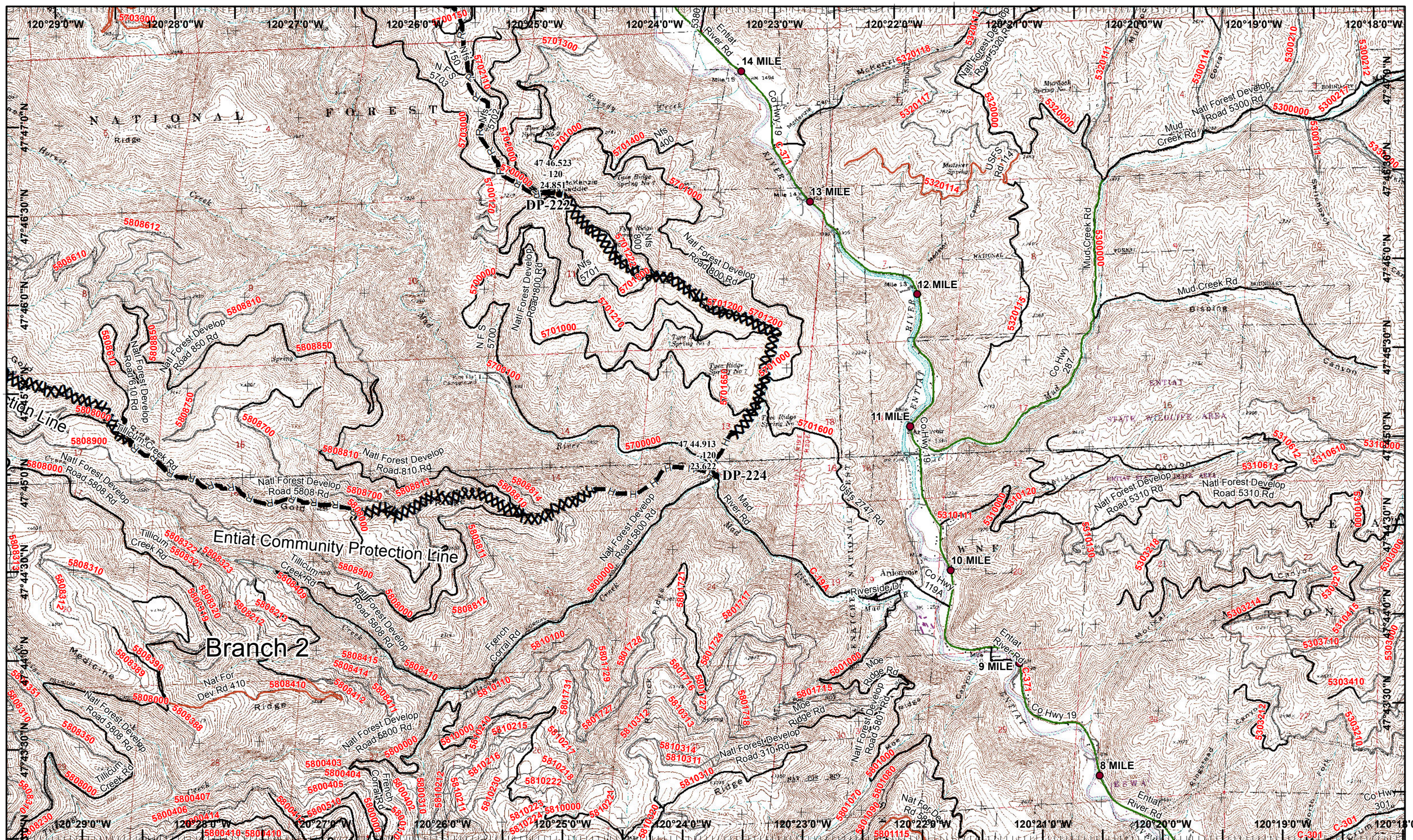

Wolverine IAP

Operational Period 9/07/2015

GIS Acres 73,057
9/06/2015 1510

0 0.25 0.5 Miles

Map Created 9/6/2015 17:44:18 PM RDC

● Drop Point
XXXX Completed Dozer Line
R R Road as Completed Line
H H Hand Line

Neighboring Pages

West Page 19	North Page 18 Douth Page	East Page

11 12 13 14 15 16 17 18 19 20

Page 20
)(Division
][Branch