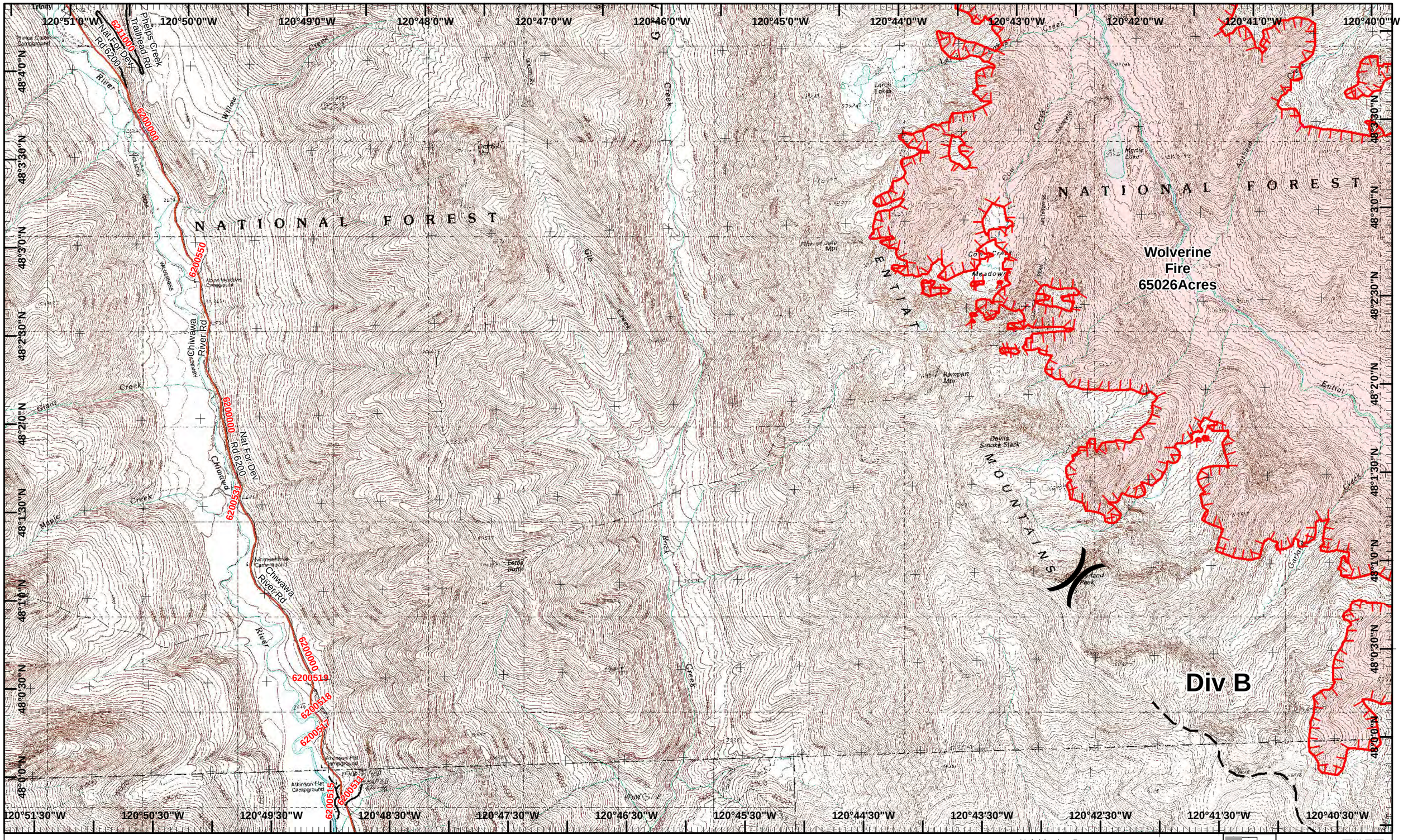

Wolverine IAP

Operational Period 9/02/2015

GIS Acres 72,949
9/01/2015 1615

0 0.25 0.5 Miles

Map Created 9/1/2015 18:02:46 PM RDC

Planned Fire Line

Uncontrolled Fire Edge

Neighboring Pages

West Page | North Page | Douth Page 13 | East Page 12

Page 11

)(Division

][Branch

Wolverine IAP

Operational Period 9/02/2015

GIS Acres 72,949
9/01/2015 1615

0 0.25 0.5 Miles

Map Created 9/1/2015 18:02:57 PM RDC

Helispot
Repeater
Drop Point
Other
Completed Dozer Line
Planned Fire Line
Hand Line
Uncontrolled Fire Edge

Neighboring Pages

West Page 11 | North Page Douth Page 14 | East Page

Page 12
)(Division
][Branch

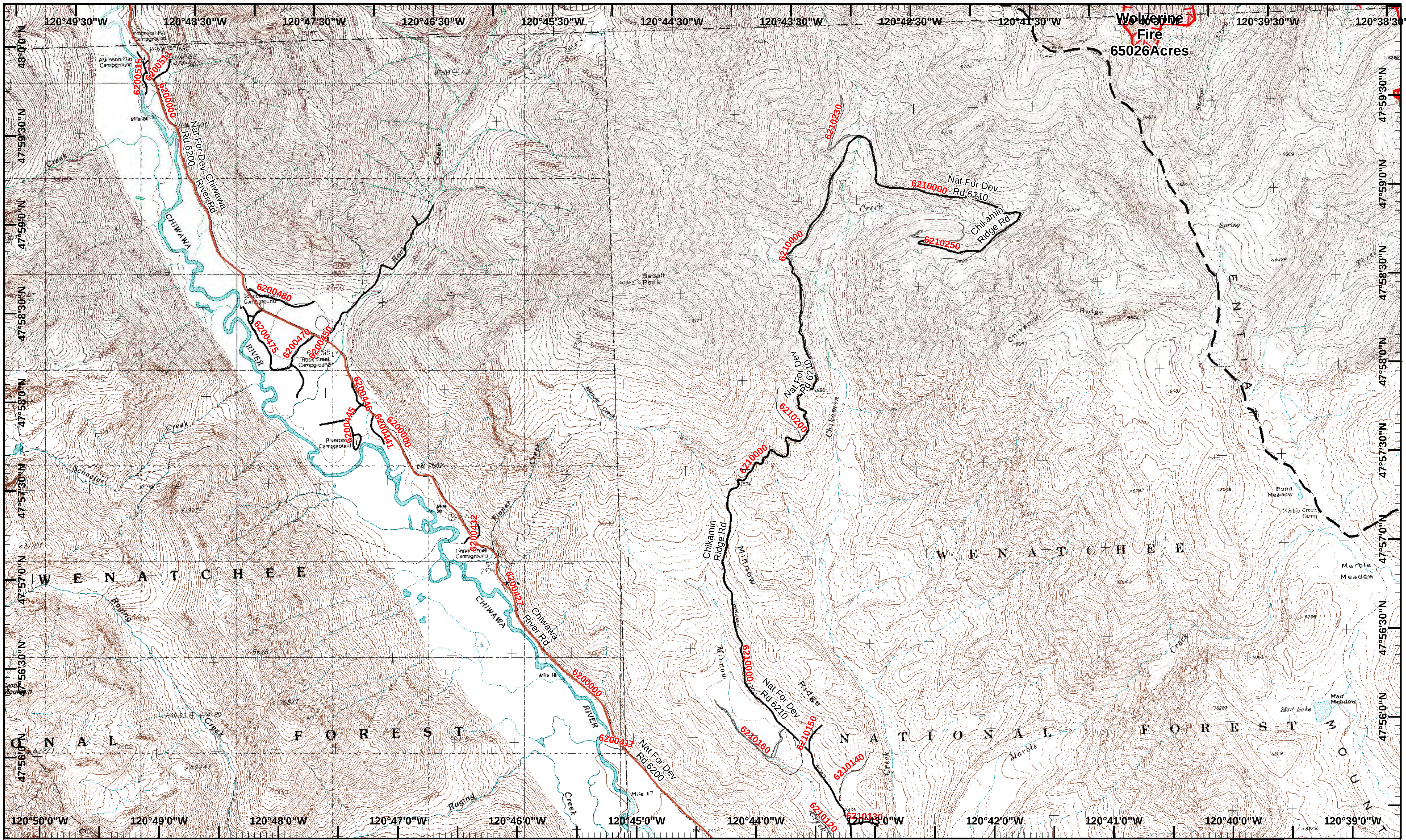

Wolverine IAP

Operational Period 9/02/2015

GIS Acres 72,949
9/01/2015 1615

0 0.25 0.5 Miles

Map Created 9/1/2015 18:03:12 PM RDC

Planned Fire Line

Uncontrolled Fire Edge

Neighboring Pages

West Page	North Page 11 Douth Page 15	East Page 14

11 12 13 14 15 16 17 18 19 20

Page 13

)(Division

][Branch

Wolverine IAP

Operational Period 9/02/2015

GIS Acres 72,949
9/01/2015 1615

0 0.25 0.5 Miles

Map Created 9/1/2015 18:03:21 PM RDC

Helispot ★ Other
Drop Point ✕✕✕ Completed Dozer Line
R R Road as Completed Line
Planned Fire Line
H H Hand Line
Uncontrolled Fire Edge

Neighboring Pages

West Page 13 | North Page 12 | Douth Page 16 | East Page

Page 14
)(Division
][Branch

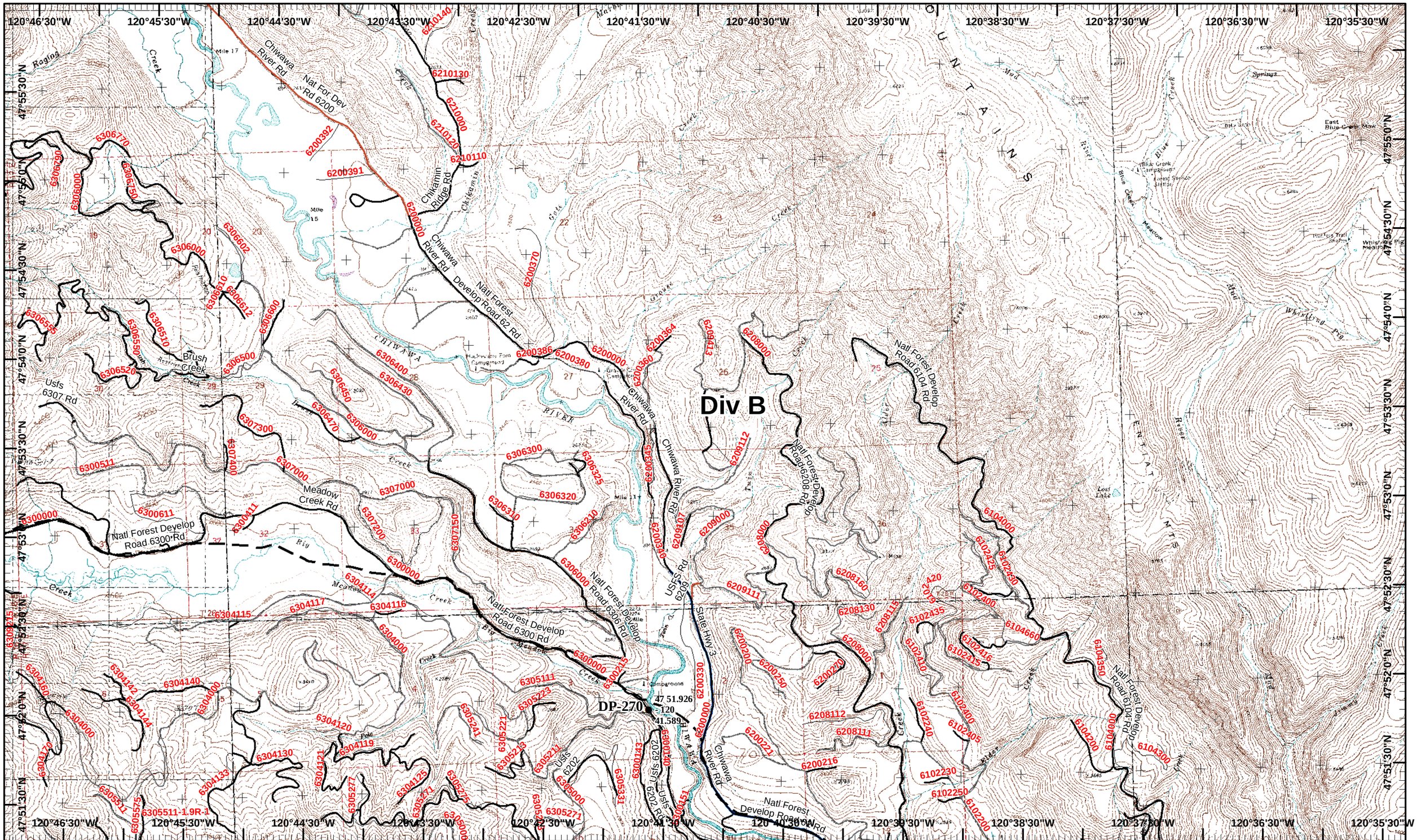

Wolverine IAP

Operational Period 9/02/2015

GIS Acres 72,949
9/01/2015 1615

0 0.25 0.5 Miles

Map Created 9/1/2015 18:03:37 PM RDC

Drop Point

Planned Fire Line

Neighboring Pages

West Page | North Page 13, Douth Page 17 | East Page 16

Page 15

)(Division

][Branch

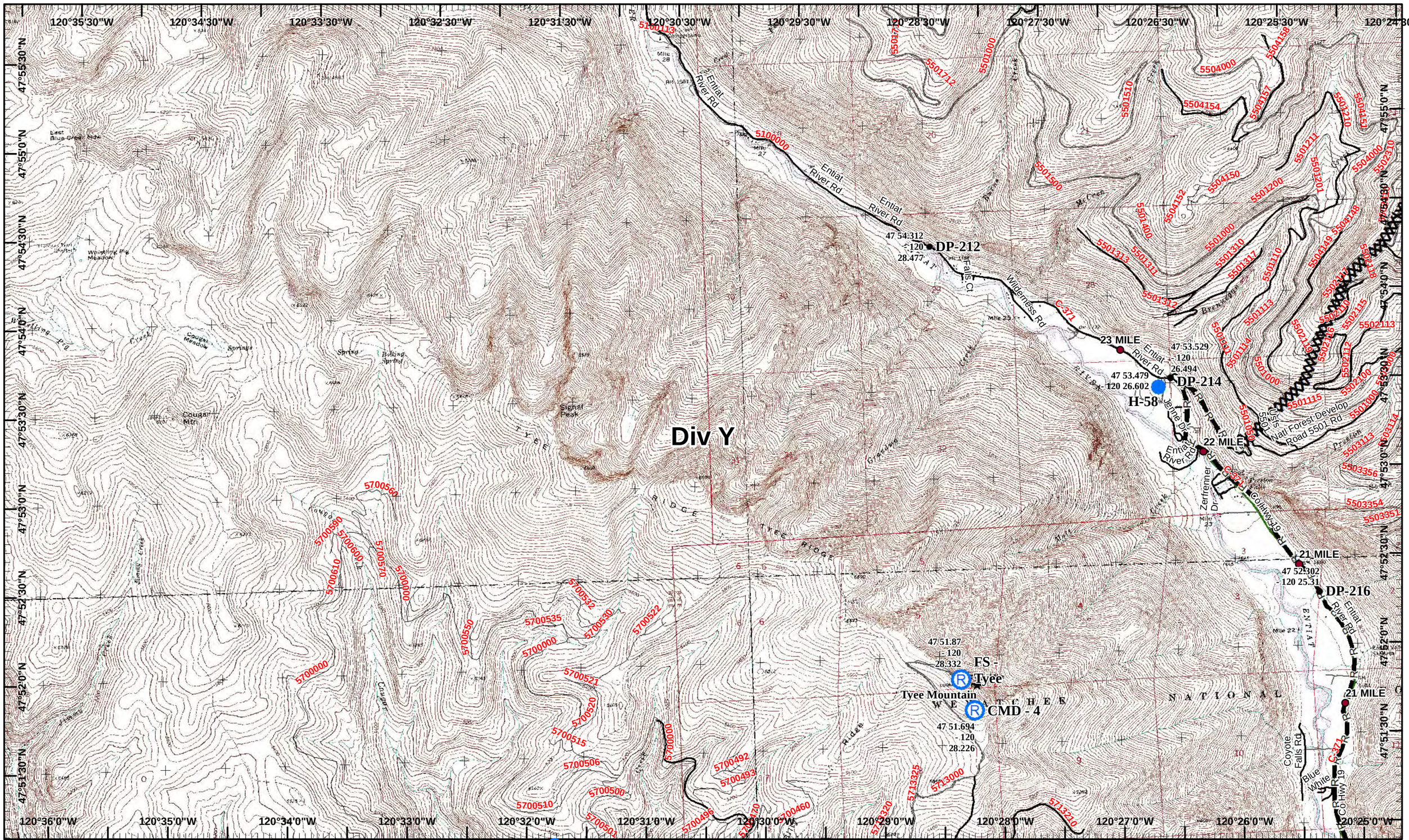

Wolverine IAP

Operational Period 9/02/2015

GIS Acres 72,949
9/01/2015 1615

0 0.25 0.5 Miles

Map Created 9/1/2015 18:03:47 PM RDC

Helispot
Repeater
Drop Point
Other
Completed Dozer Line
Road as Completed Line

Neighboring Pages

West Page 15 | North Page 14 | Douth Page 18 | East Page

Wolverine IAP

Operational Period 9/02/2015

GIS Acres 72,949
9/01/2015 1615

0 0.25 0.5 Miles

Map Created 9/1/2015 18:04:03 PM RDC

Helispot
Drop Point
Camp
Planned Fire Line

Branch 1

DP-268 47 50.858 - 120 39.449
DP-266 47 50.346 - 120 38.845
DP-264 47 49.214 - 120 38.058
DP-262 47 49.014 - 120 36.119
DP-260 47 47.997 - 120 37.86
DP-280 47 48.86 - 120 43.444
H-60 47 49.178 - 120 43.246

Fish Lake Spike

Neighboring Pages

West Page | North Page 15 | Douth Page 19 | East Page 18

Page 17
)(Division
][Branch

Wolverine IAP

Operational Period 9/02/2015

GIS Acres 72,949
9/01/2015 1615

0 0.25 0.5 Miles

Map Created 9/1/2015 18:04:14 PM RDC

Repeater
Drop Point
Completed Dozer Line
Road as Completed Line
Hand Line

Div Y

DP-218 47 49.016 -120 27.397

DP-220 47 48.051 -120 25.868

20 MILE
18 MILE
17 MILE
16 MILE
15 MILE
14 MILE

Neighboring Pages

West Page 17 | North Page 16 Douth Page 20 | East Page

Page 18
)(Division
][Branch

Wolverine IAP

Operational Period 9/02/2015

GIS Acres 72,949
9/01/2015 1615

0 0.25 0.5 Miles

Map Created 9/1/2015 18:04:30 PM RDC

★ Other

Completed Dozer Line

Planned Fire Line

Neighboring Pages

West Page | North Page 17 Douth Page | East Page 20

Page 19

)(Division

][Branch

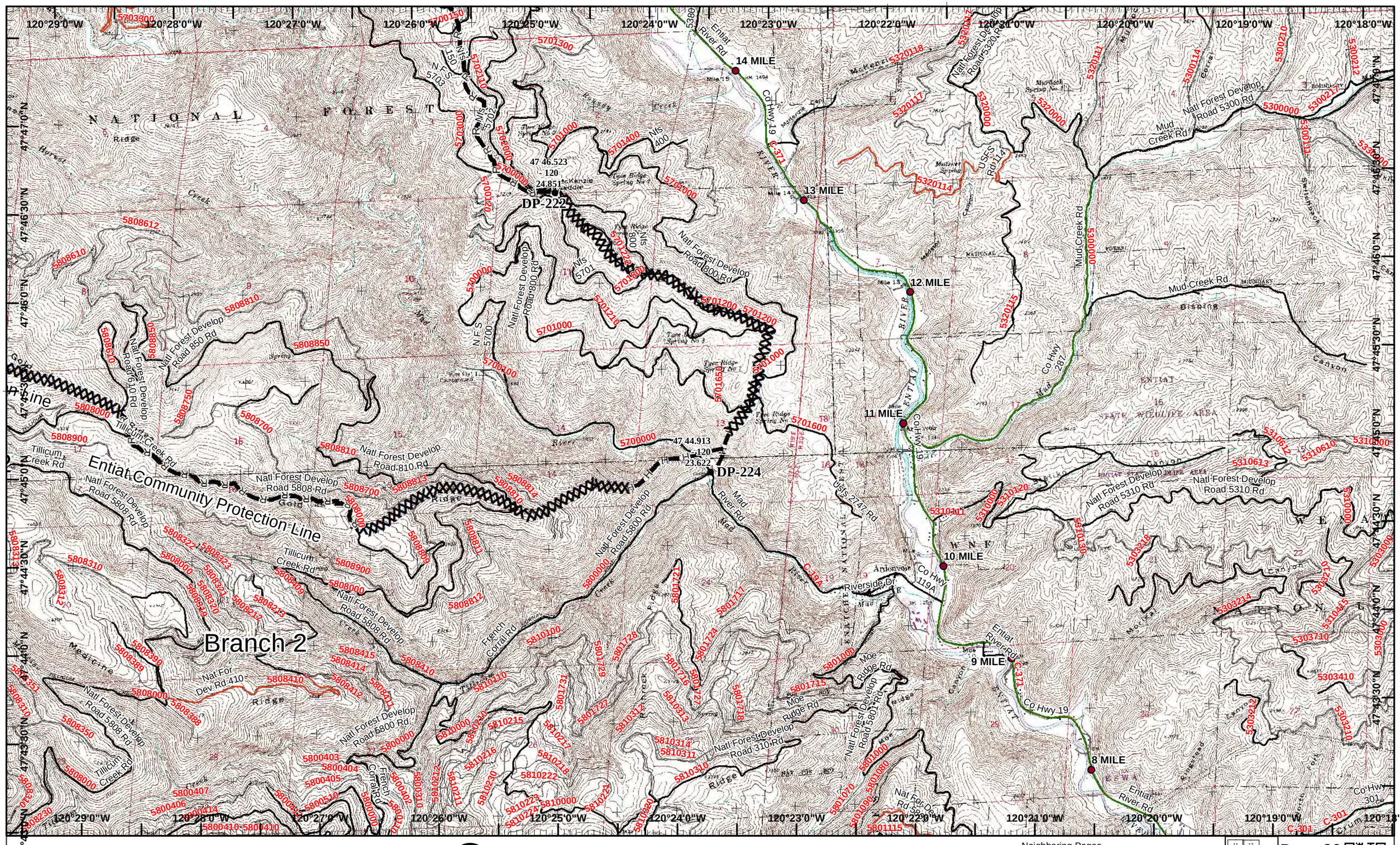

Wolverine IAP

Operational Period 9/02/2015

GIS Acres 72,949
9/01/2015 1615

0 0.25 0.5 Miles

Map Created 9/1/2015 18:04:39 PM RDC

Drop Point
Completed Dozer Line
Road as Completed Line
Hand Line

Neighboring Pages

West Page 19 | North Page 18 Douth Page | East Page