Wolverine Fire

WA-OWF-000287

IAP Map

August 7, 2015

0 0.25 0.5 Miles

Stehekin Area
Page 1 of 4

Perimeter as of August 6, 2015 at 0009
26,620 acres

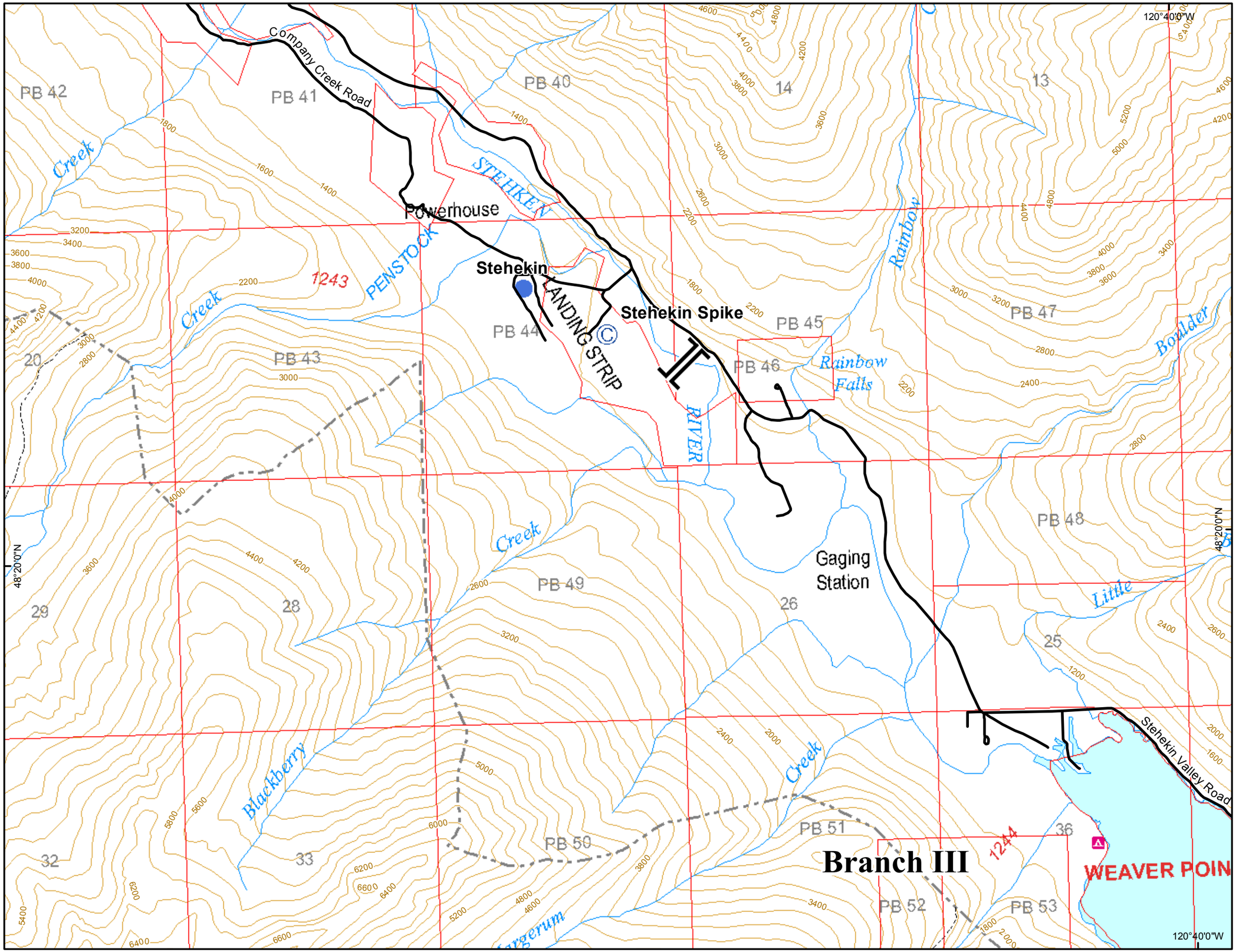

Branch

Camp

Helispot

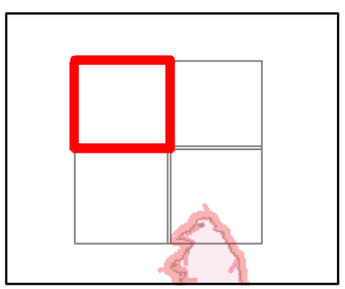

N

Wolverine Fire

WA-OWF-000287

IAP Map

August 7, 2015

0 0.25 0.5 Miles

Stehekin Area
Page 2 of 4

Perimeter as of August 6, 2015 at 0009
26,620 acres

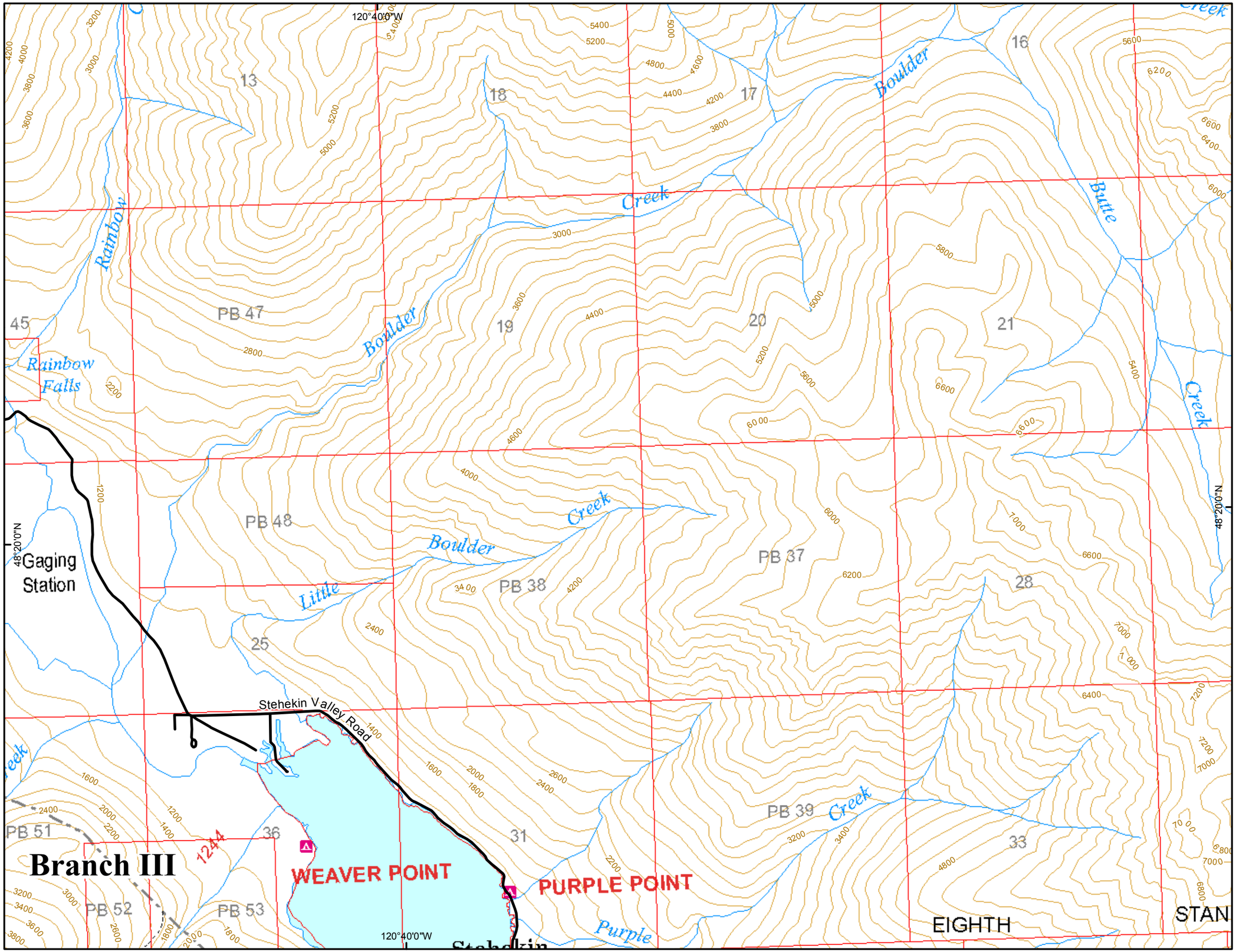

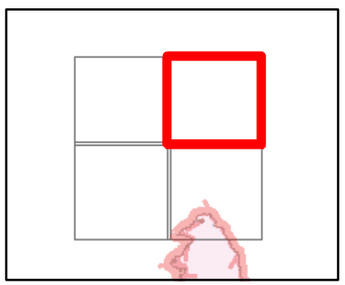

N

Wolverine Fire

WA-OWF-000287

IAP Map

August 7, 2015

0 0.275 0.55 Miles

Stehekin Area
Page 3 of 4

Perimeter as of August 6, 2015 at 0009
26,620 acres

Uncontrolled Fire Edge

FirePolygon

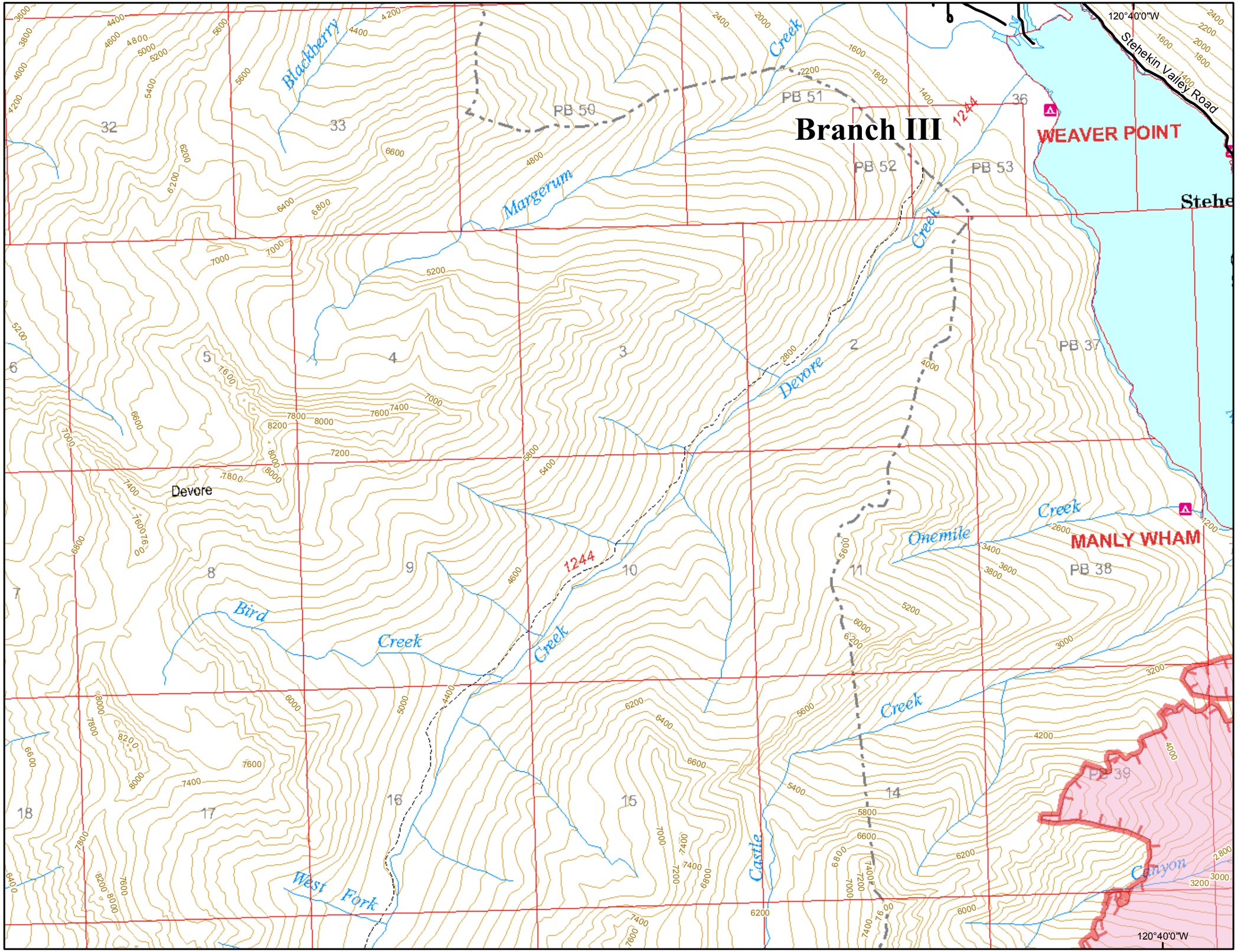

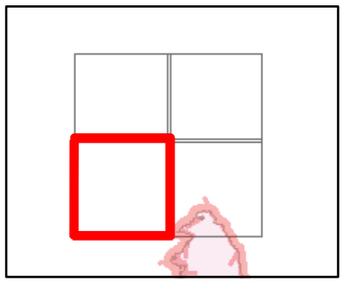

N

Wolverine Fire

WA-OWF-000287

IAP Map

August 7, 2015

0 0.275 0.55 Miles

Stehekin Area
Page 4 of 4

Perimeter as of August 6, 2015 at 0009
26,620 acres

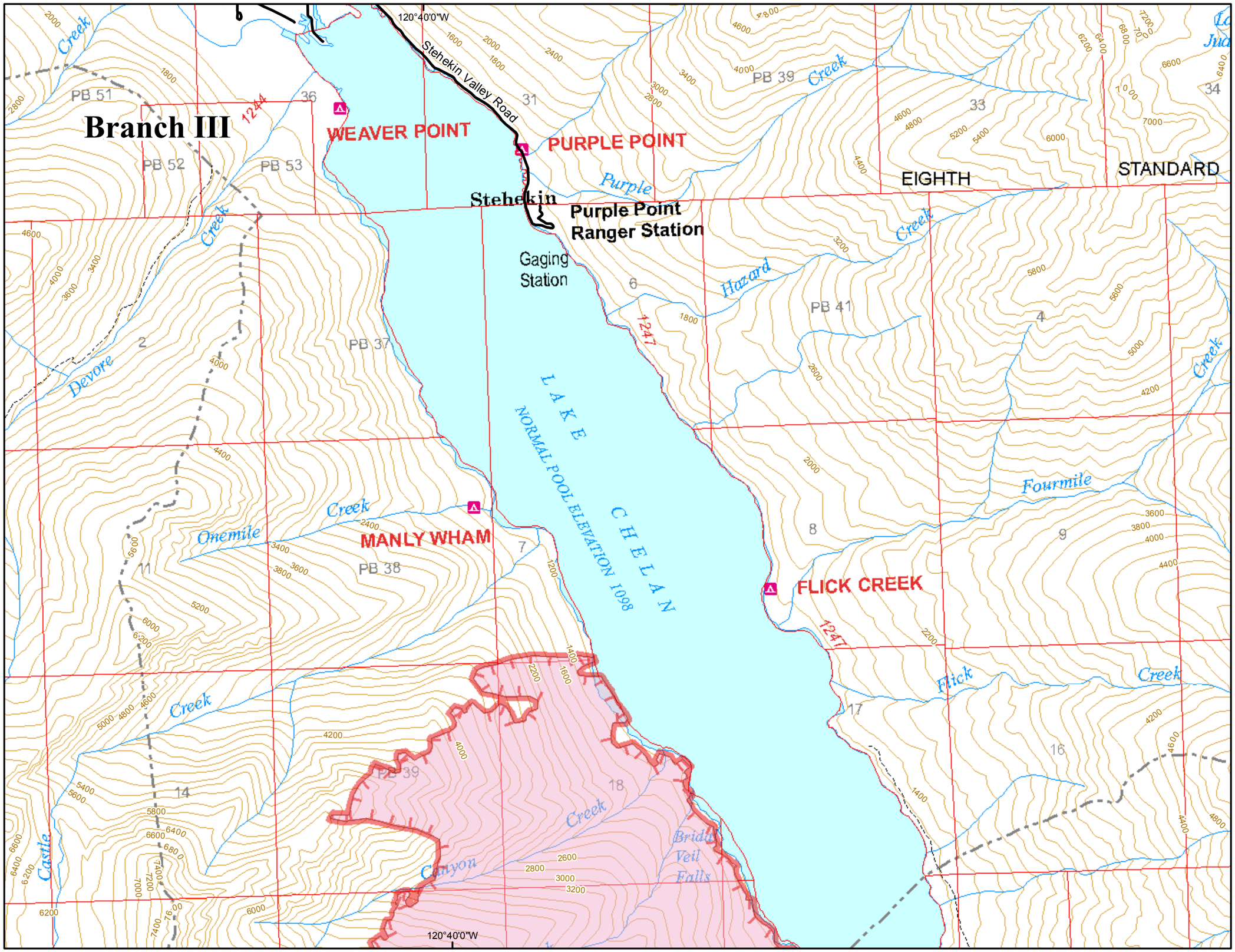

Uncontrolled Fire Edge

FirePolygon

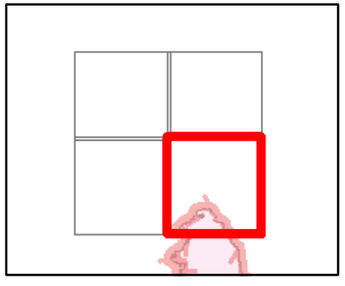

N