Wolverine Fire

WA-OWF-000287

IAP Map

August 7, 2015

0 0.25 0.5 Miles

Holden-Lucerne Area
Page 1 of 4

Perimeter as of August 6, 2015 at 0009
26,620 acres

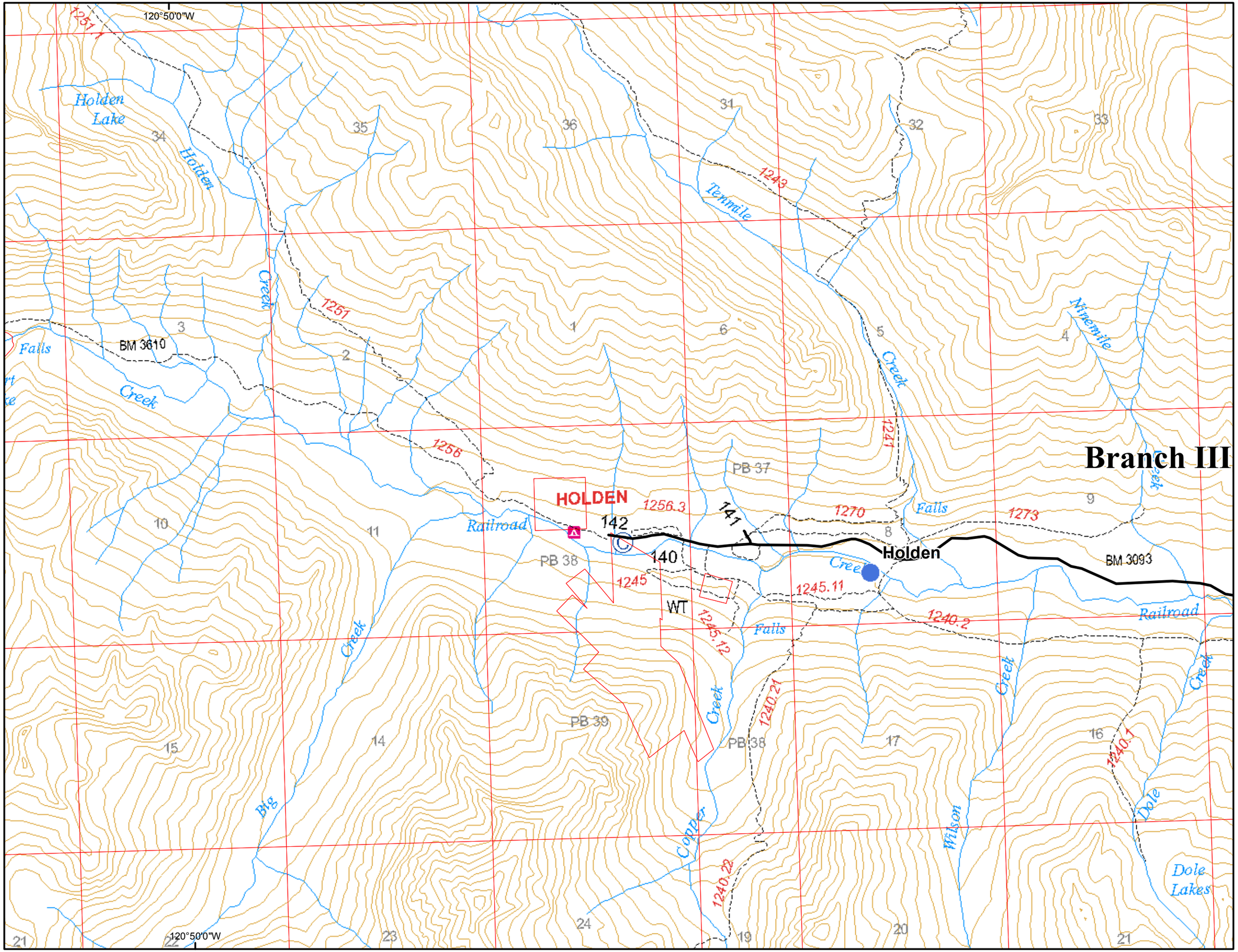

Camp

Helispot

N

Wolverine Fire

WA-OWF-000287

IAP Map

August 7, 2015

0 0.25 0.5 Miles

Holden-Lucerne Area
Page 2 of 4

Perimeter as of August 6, 2015 at 0009
26,620 acres

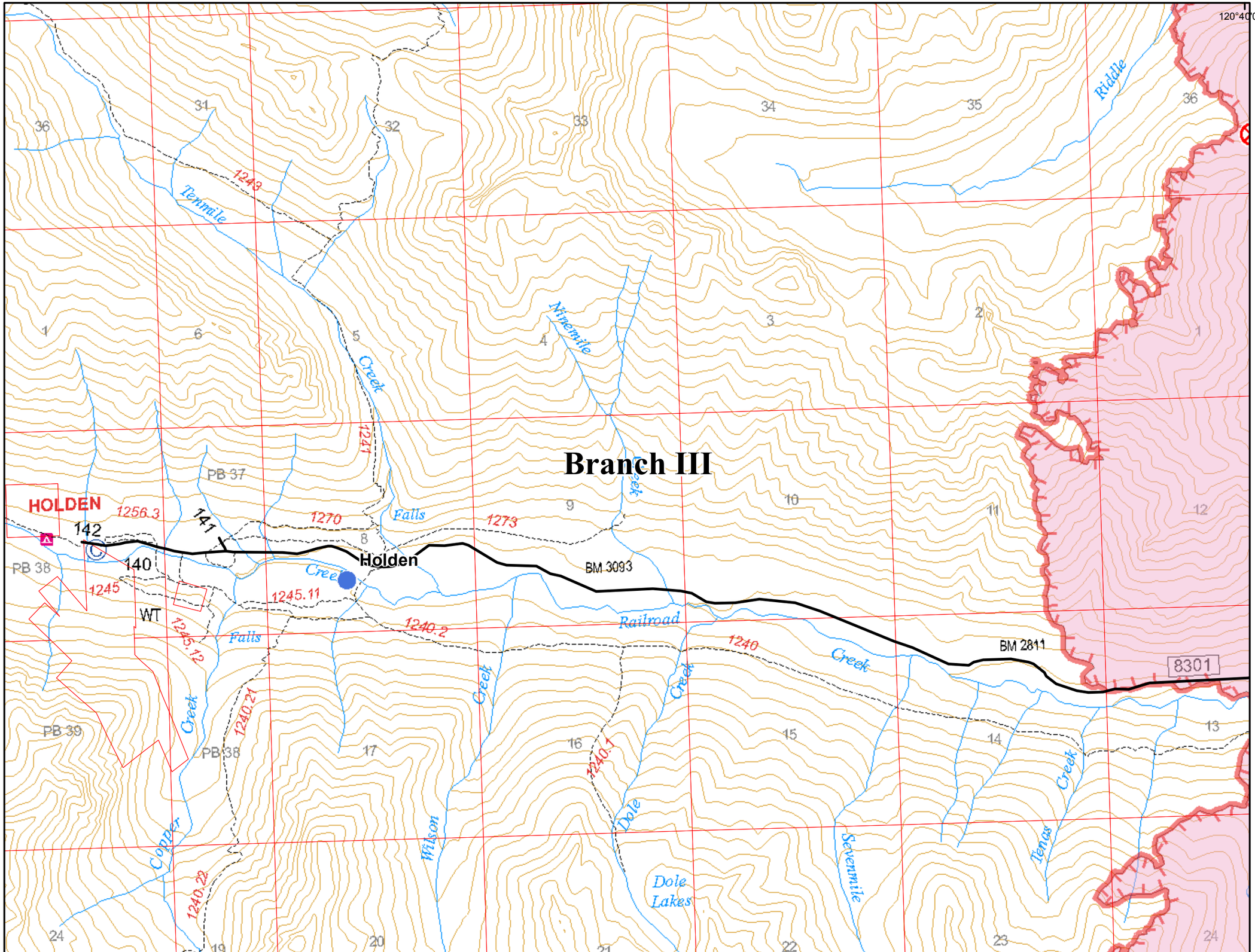

Camp
Fire Origin
Helispot
Uncontrolled Fire Edge
Fire Polygon

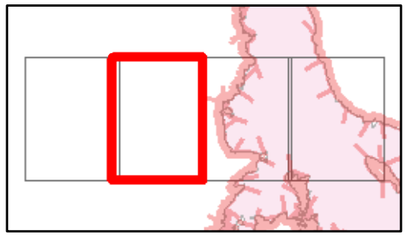

N

Wolverine Fire

WA-OWF-000287

IAP Map

August 7, 2015

0 0.25 0.5 Miles

Holden-Lucerne Area
Page 3 of 4

Perimeter as of August 6, 2015 at 0009
26,620 acres

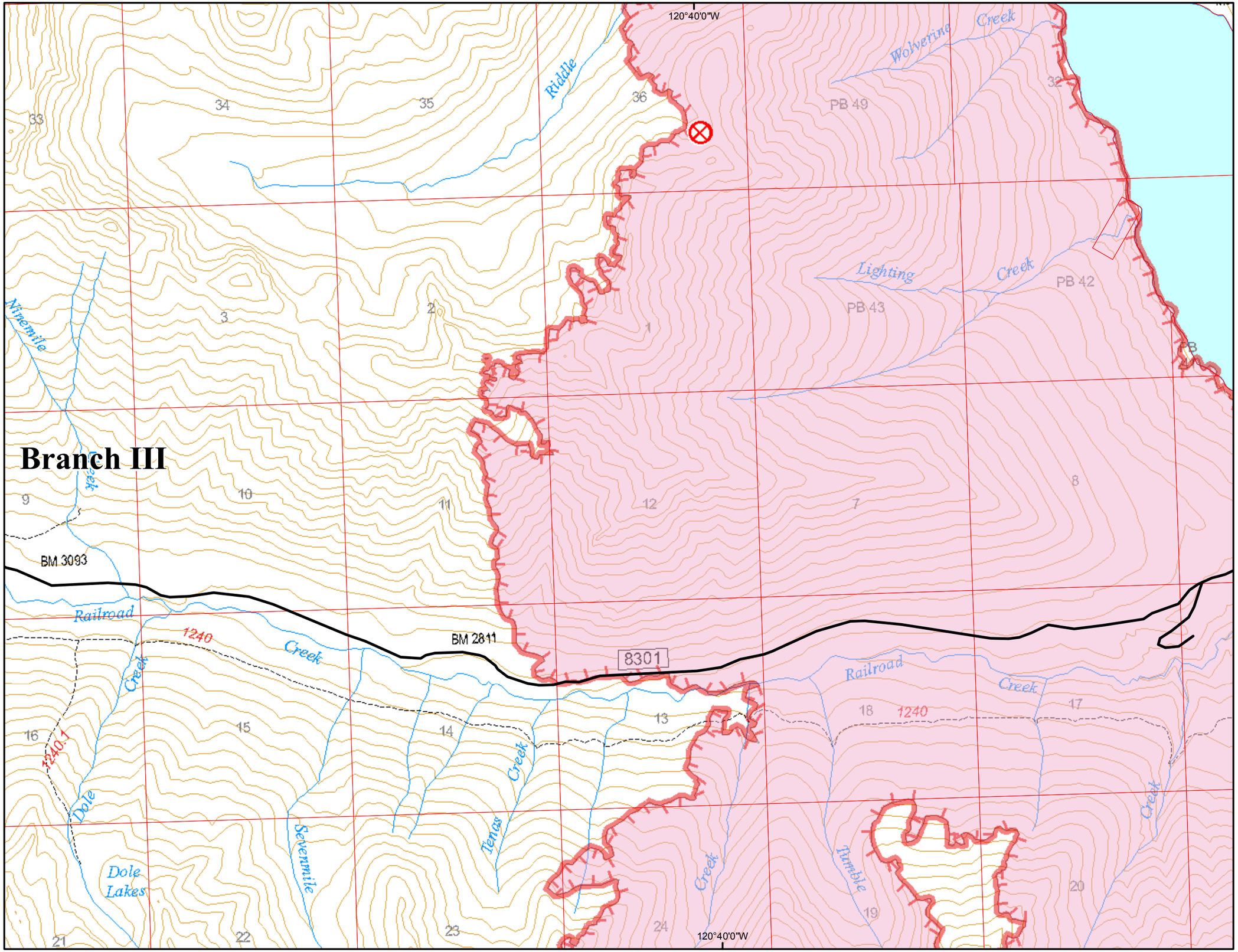

Fire Origin

Uncontrolled Fire Edge

Fire Polygon

N

Wolverine Fire

WA-OWF-000287

IAP Map

August 7, 2015

0 0.25 0.5 Miles

Holden-Lucerne Area
Page 4 of 4

Perimeter as of August 6, 2015 at 0009
26,620 acres

- Camp
- Fire Origin
- Helispot
- Repeater
- Uncontrolled Fire Edge
- Fire Polygon

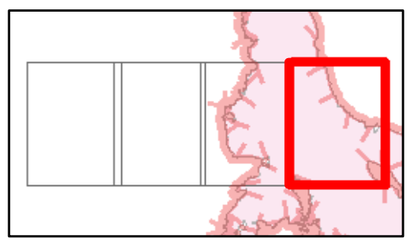
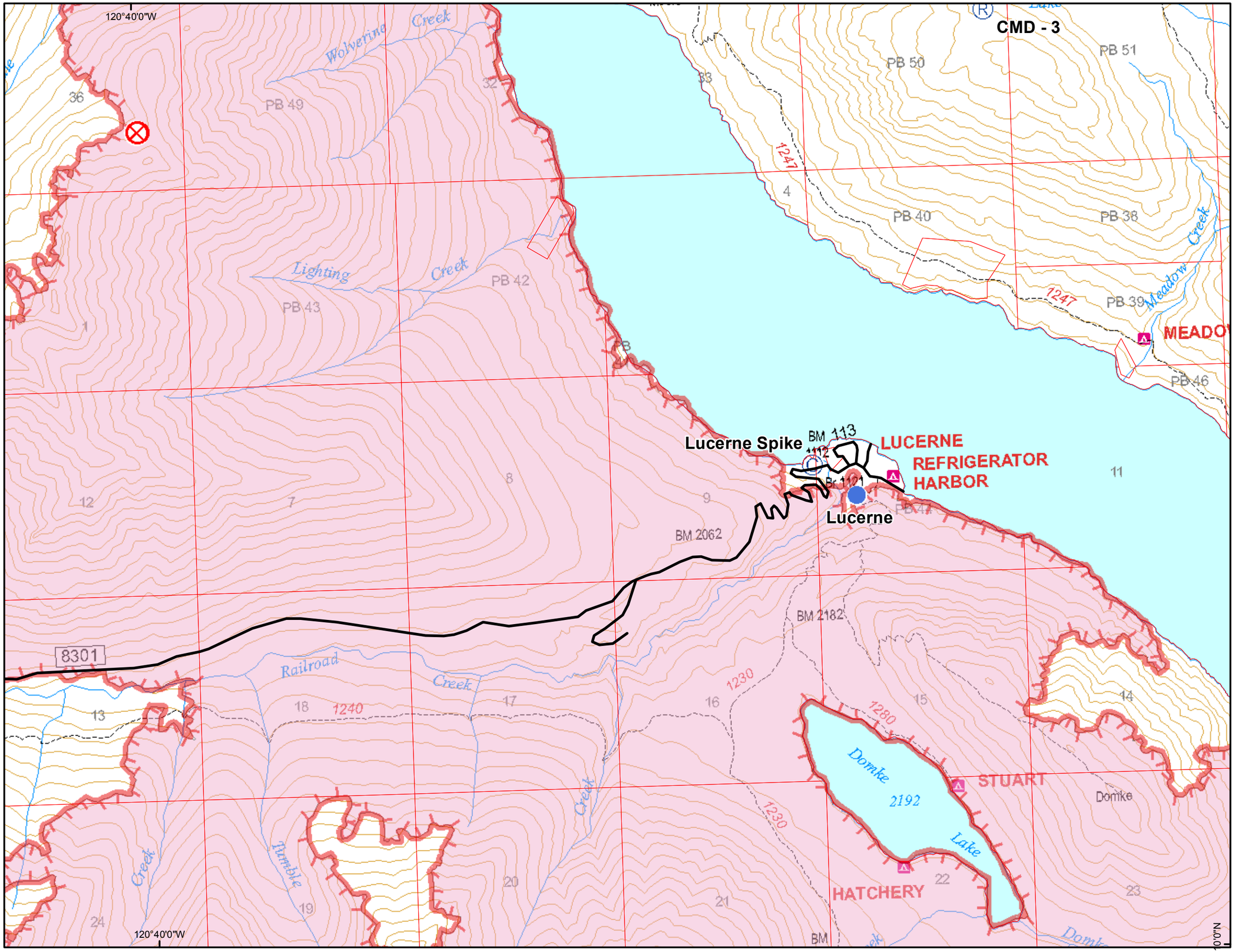
N