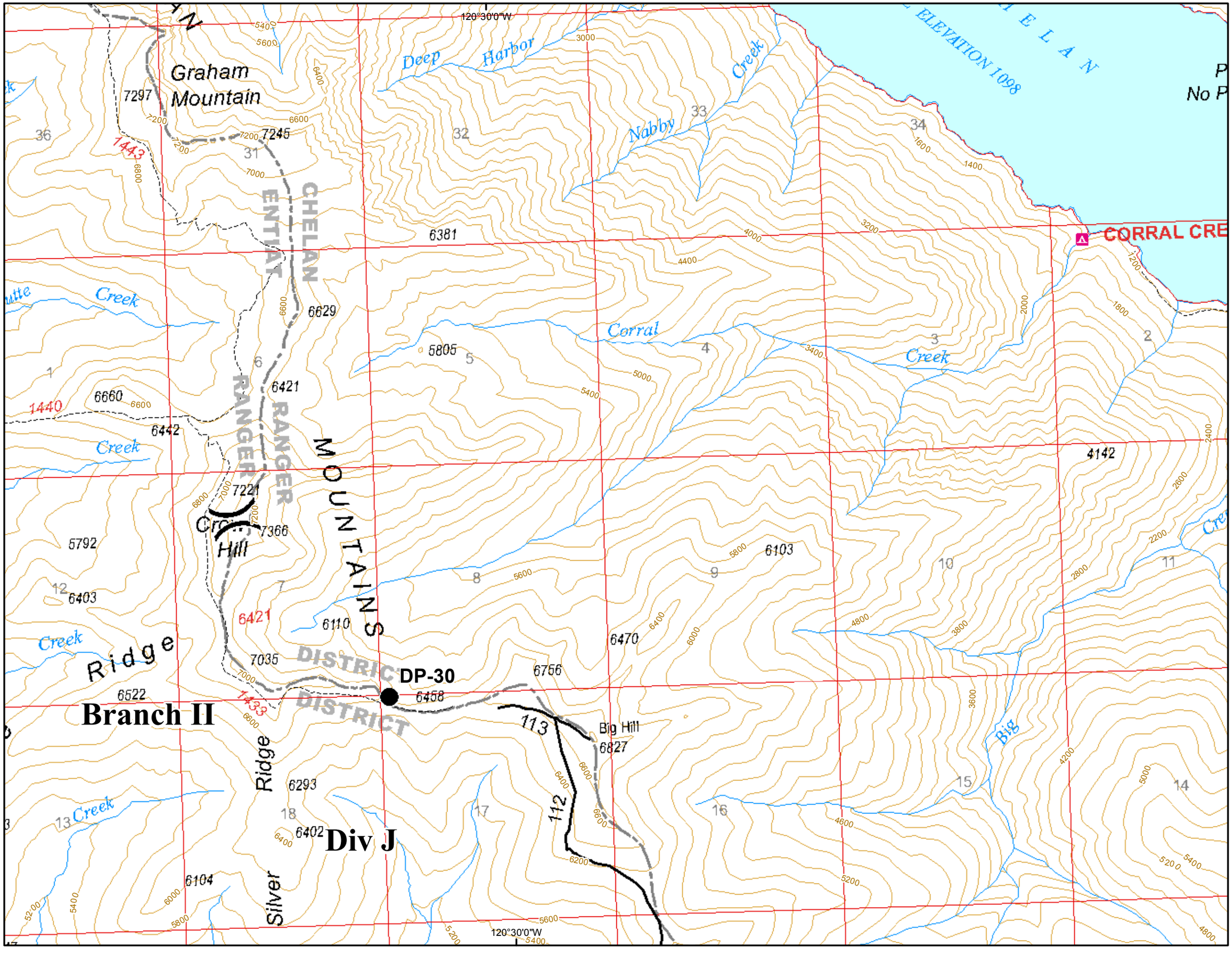

Wolverine Fire

WA-OWF-000287

IAP Map

August 7, 2015

0 0.25 0.5 Miles

25 Mile Area
Page 1 of 8

Perimeter as of August 6, 2015 at 0009
26,620 acres

Division

Drop Point

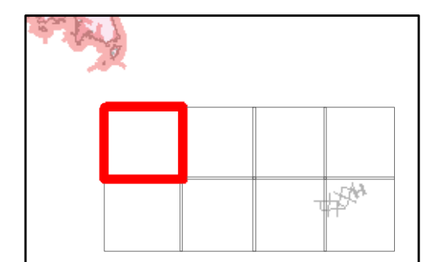

N

Wolverine Fire

WA-OWF-000287

IAP Map

August 7, 2015

0 0.25 0.5 Miles

25 Mile Area
Page 2 of 8

Perimeter as of
August 6, 2015 at 0009
26,620 acres

Point No Point

SAFETY HARBOR

CORRAL CREEK

BIG CREEK

Little Joe

Little Big Creek Cabin

Finn Harbor

Creek

Big Creek

Little Big Creek

Barney Zell Ridge

Still Creek

PB 37

PB 38

4142

5618

ELEVATION 1098

R Repeater

Other

N

48°0'0"N

Wolverine Fire

WA-OWF-000287

IAP Map

August 7, 2015

0 0.25 0.5 Miles

25 Mile Area
Page 3 of 8

Perimeter as of
August 6, 2015 at 0009
26,620 acres

Ⓡ Repeater

○ Other

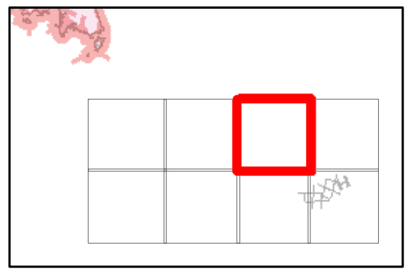

N

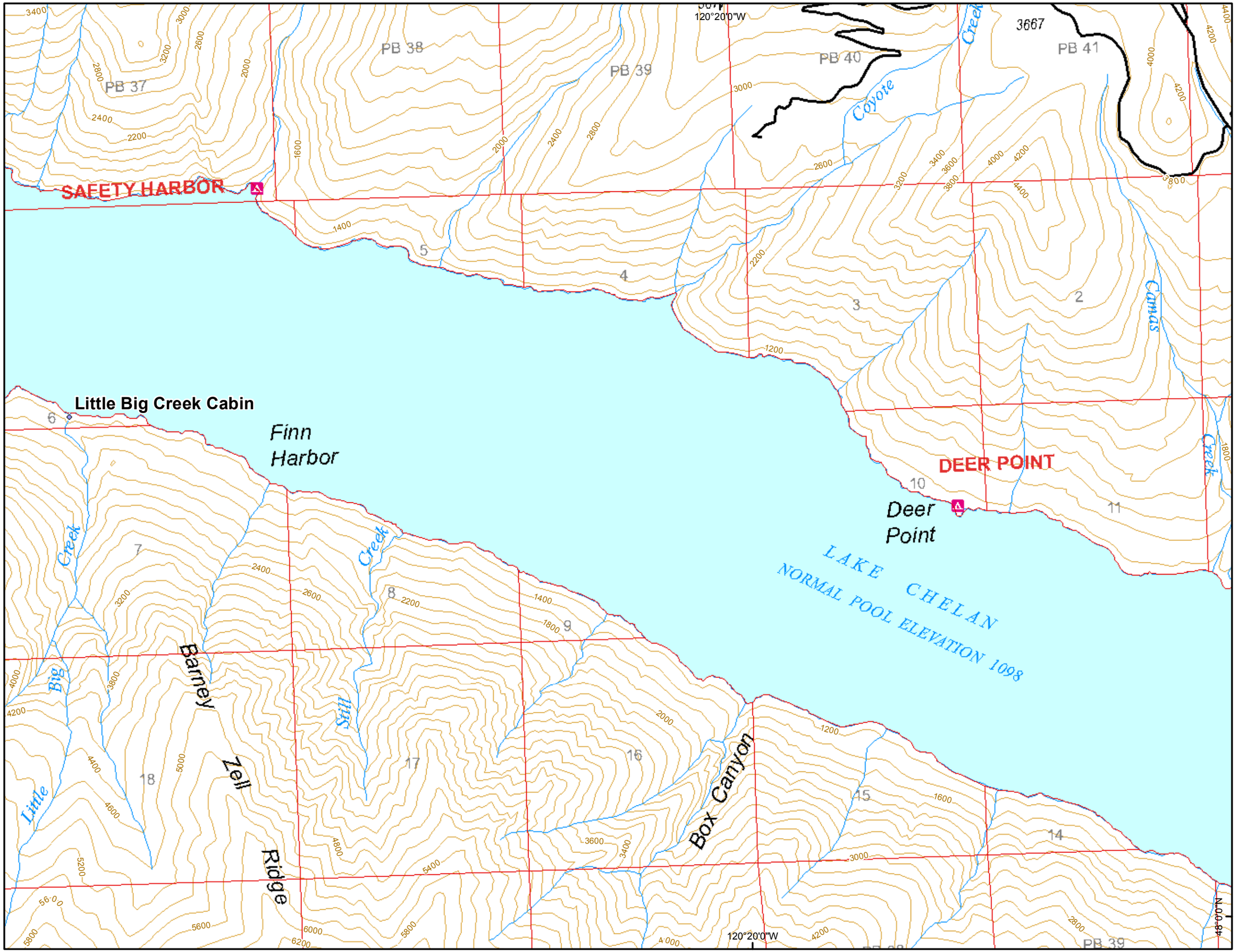

Wolverine Fire

WA-OWF-000287

IAP Map

August 7, 2015

0 0.25 0.5 Miles

25 Mile Area
Page 4 of 8

Perimeter as of
August 6, 2015 at 0009
26,620 acres

H - H - Hand Line

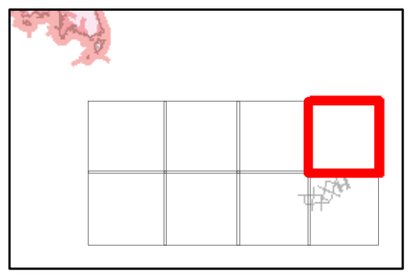

N

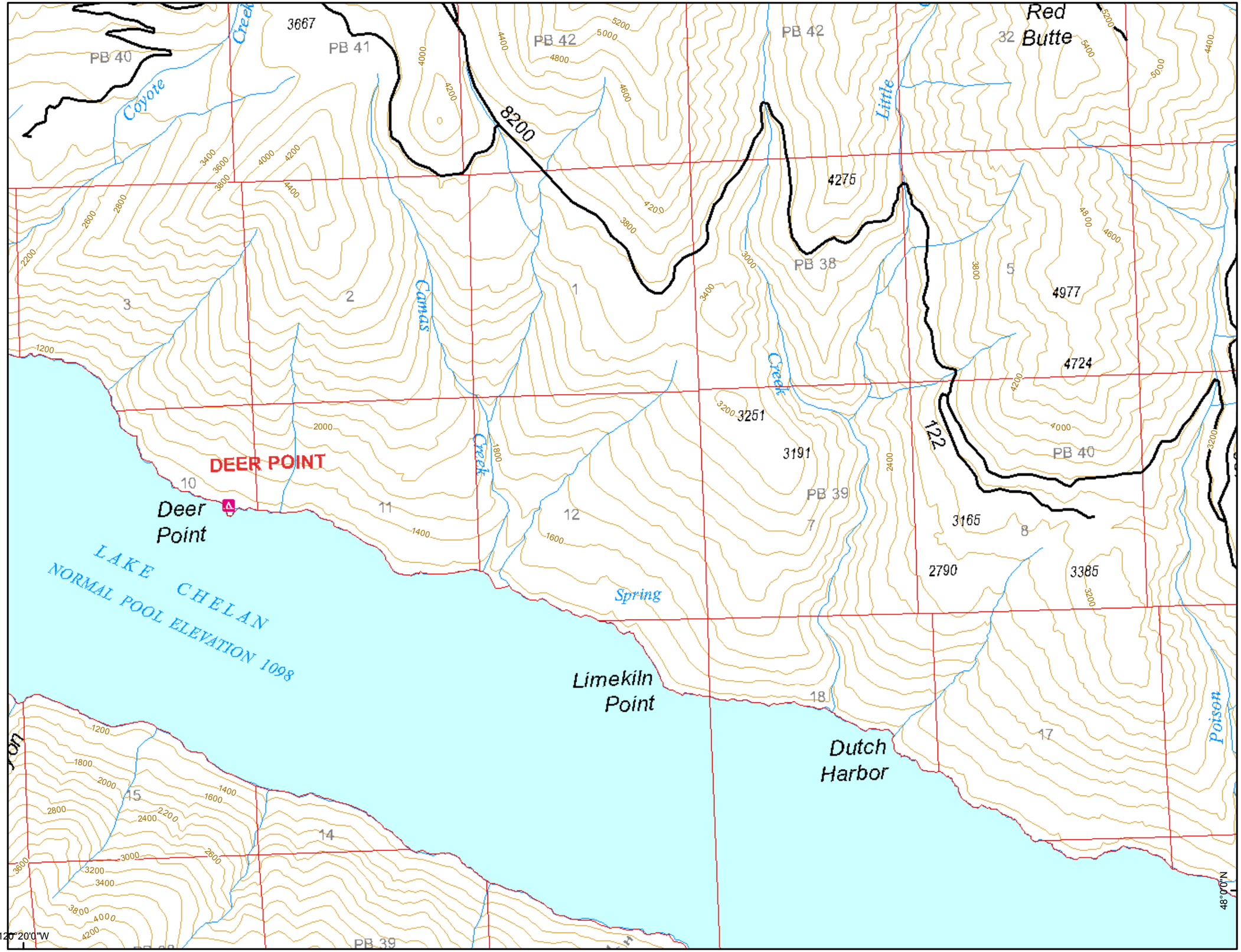

Wolverine Fire

WA-OWF-000287

IAP Map

August 7, 2015

0 0.25 0.5 Miles

25 Mile Area
Page 5 of 8

Perimeter as of August 6, 2015 at 0009
26,620 acres

Division

Drop Point

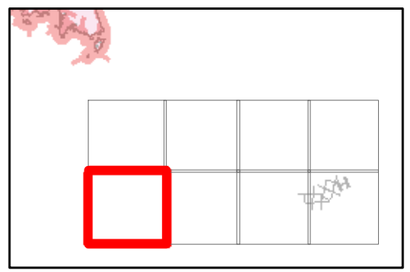

N

Wolverine Fire

WA-OWF-000287

IAP Map

August 7, 2015

0 0.25 0.5 Miles

25 Mile Area
Page 6 of 8

Perimeter as of August 6, 2015 at 0009
26,620 acres

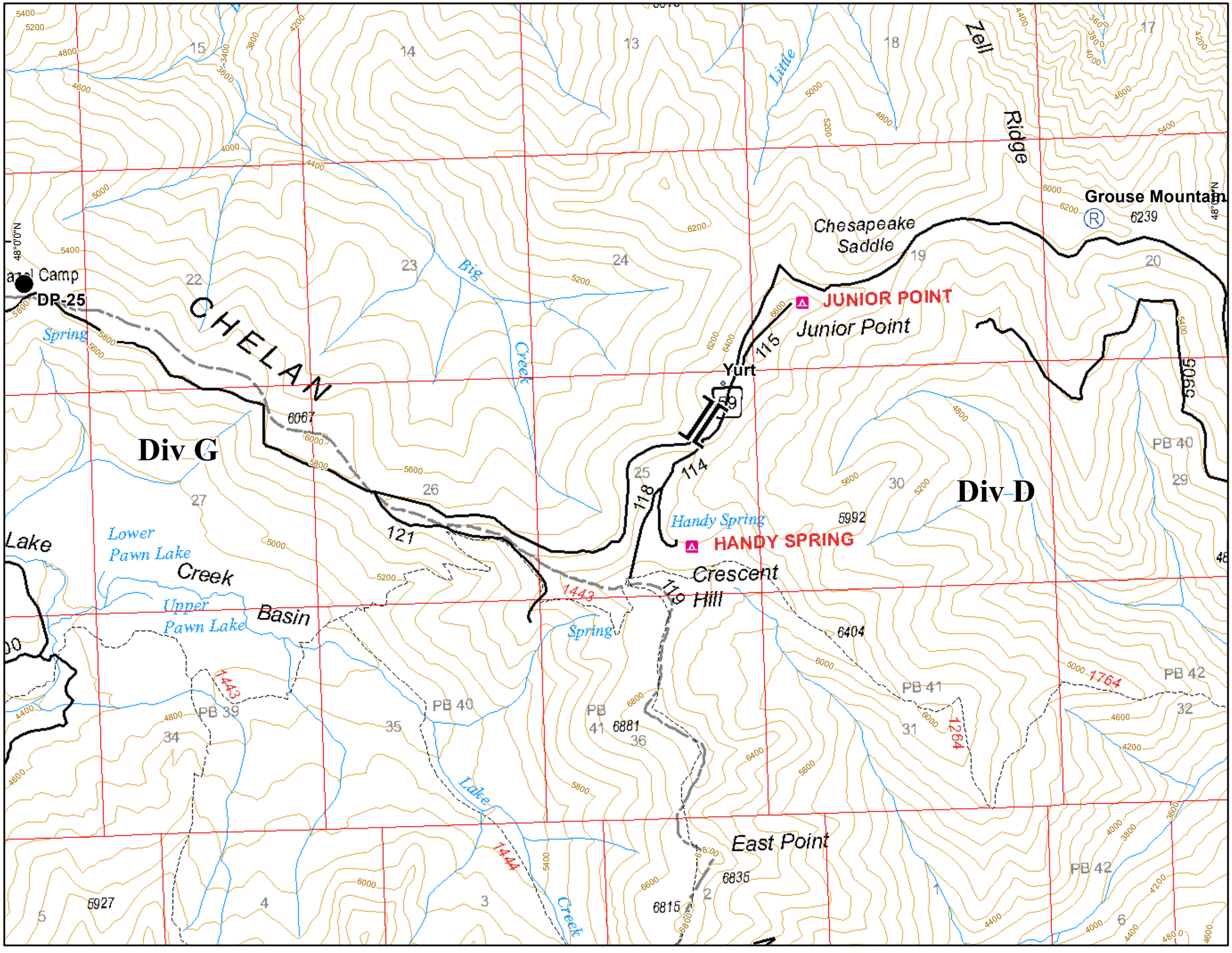

Branch

Drop Point

Repeater

Other

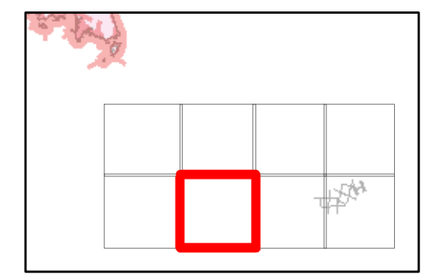

N

Wolverine Fire

WA-OWF-000287

IAP Map

August 7, 2015

0 0.25 0.5 Miles

25 Mile Area
Page 7 of 8

Perimeter as of August 6, 2015 at 0009
26,620 acres

Division

Branch

Repeater

Completed Dozer Line

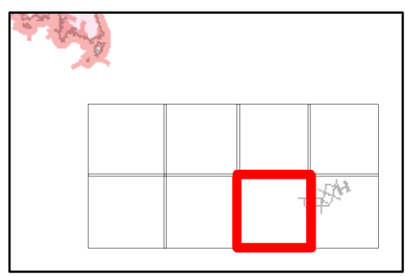

N

Wolverine Fire

WA-OWF-000287

IAP Map

August 7, 2015

0 0.25 0.5 Miles

25 Mile Area
Page 8 of 8

Perimeter as of
August 6, 2015 at 0009
26,620 acres

Division

Branch

Camp

Helibase

Staging Area

Completed Dozer Line

H - H - Hand Line

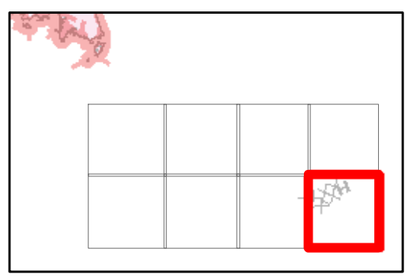
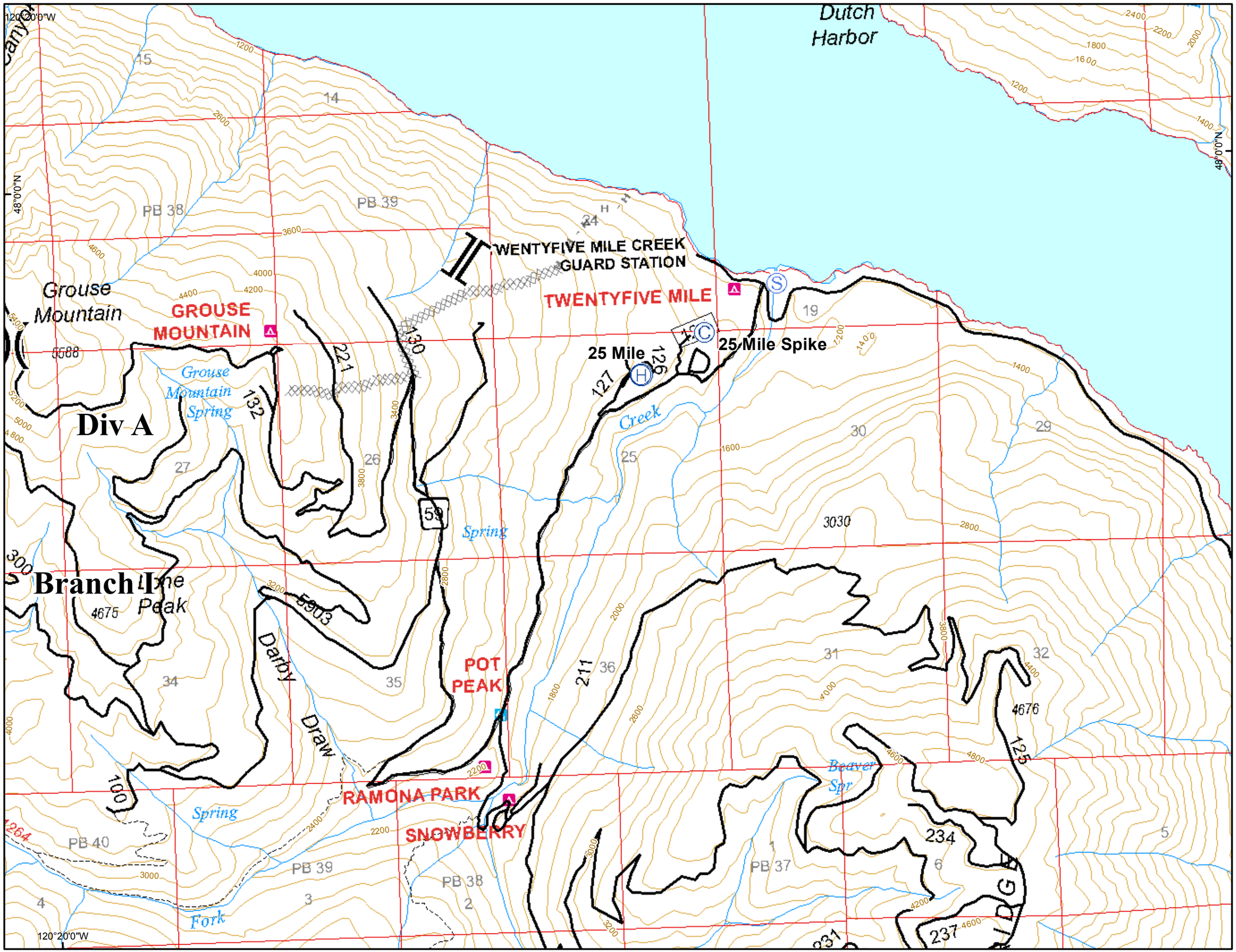
N