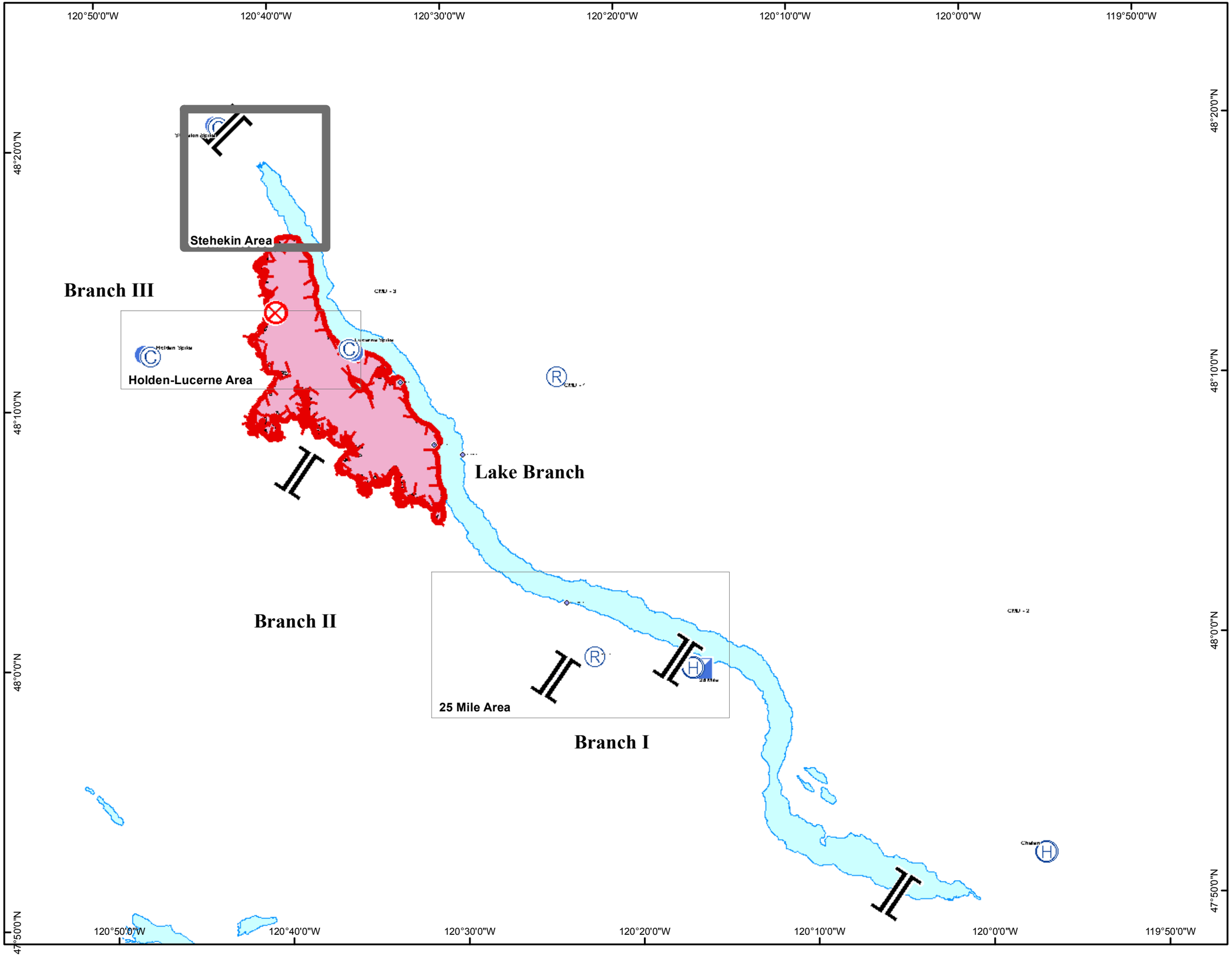

Wolverine Fire

WA-OWF-000287

IAP Map

August 5, 2015

0 1 2 4 Miles

Stehekin Area Map Packet

Perimeter as of August 3, 2015 at 1850
25,640 acres

Stehekin Area

Other Index Areas

N

Wolverine Fire

WA-OWF-000287

IAP Map

August 5, 2015

0 0.25 0.5 Miles

Stehekin Area
Page 1 of 4

Branch

Camp

Helispot

Perimeter as of August 3, 2015 at 1850
25,640 acres

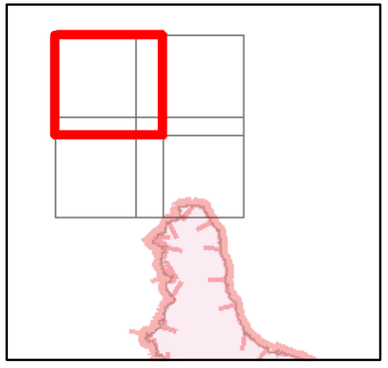

N

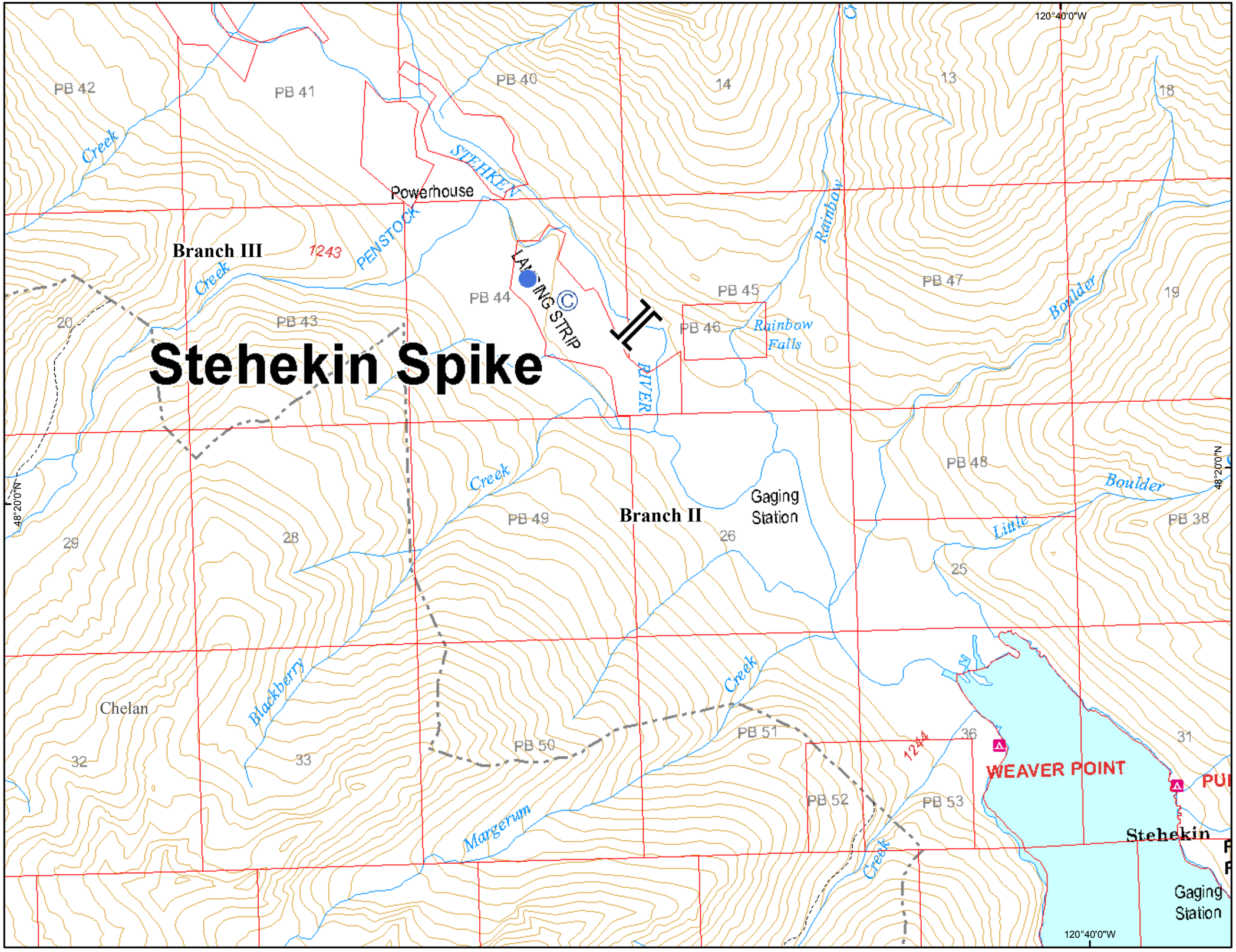

Wolverine Fire

WA-OWF-000287

IAP Map

August 5, 2015

0 0.25 0.5 Miles

Stehekin Area
Page 2 of 4

Branch

Perimeter as of August 3, 2015 at 1850
25,640 acres

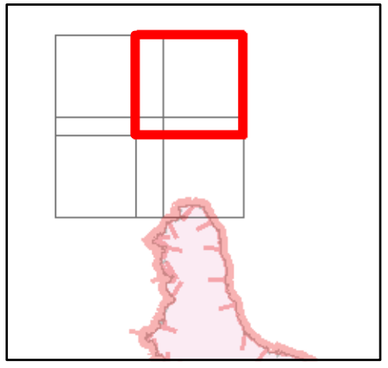

N

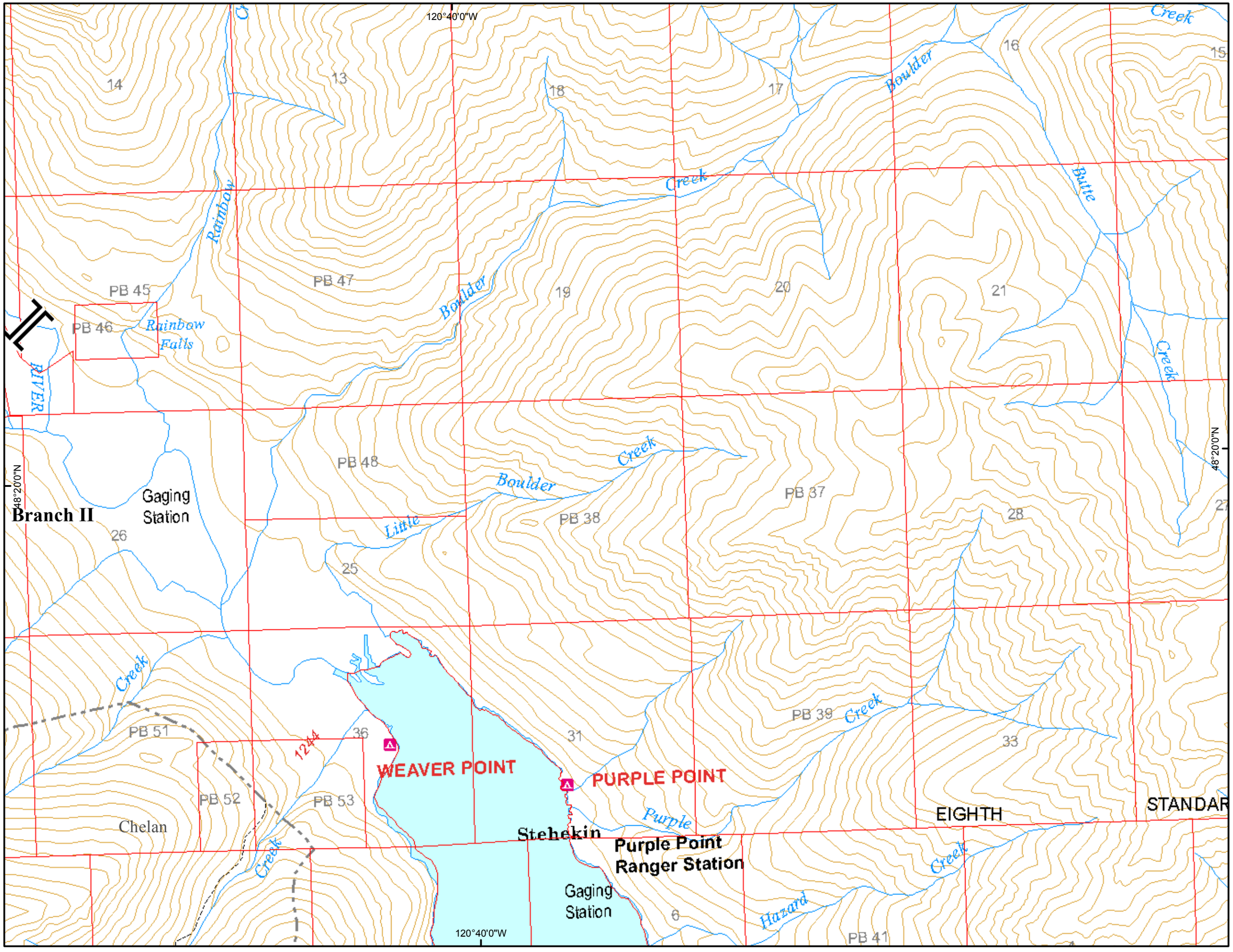

Wolverine Fire

WA-OWF-000287

IAP Map

August 5, 2015

0 0.25 0.5 Miles

Stehekin Area
Page 3 of 4

Uncontrolled Fire Edge

FirePolygon

Perimeter as of August 3, 2015 at 1850
25,640 acres

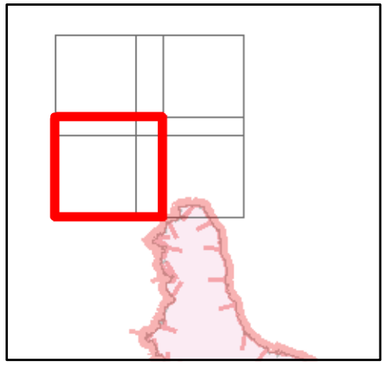

N

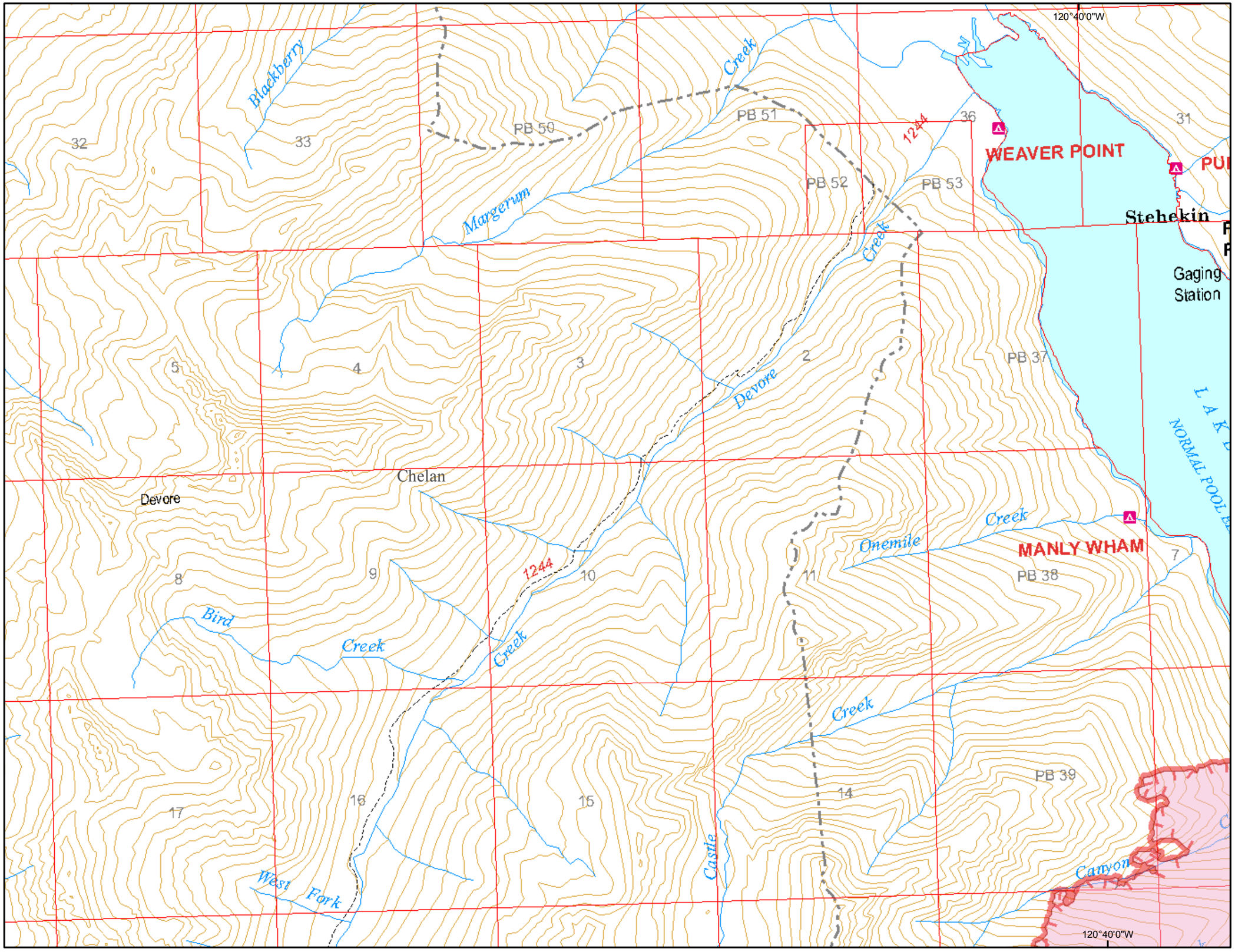

Wolverine Fire

WA-OWF-000287

IAP Map

August 5, 2015

0 0.25 0.5 Miles

Stehekin Area
Page 4 of 4

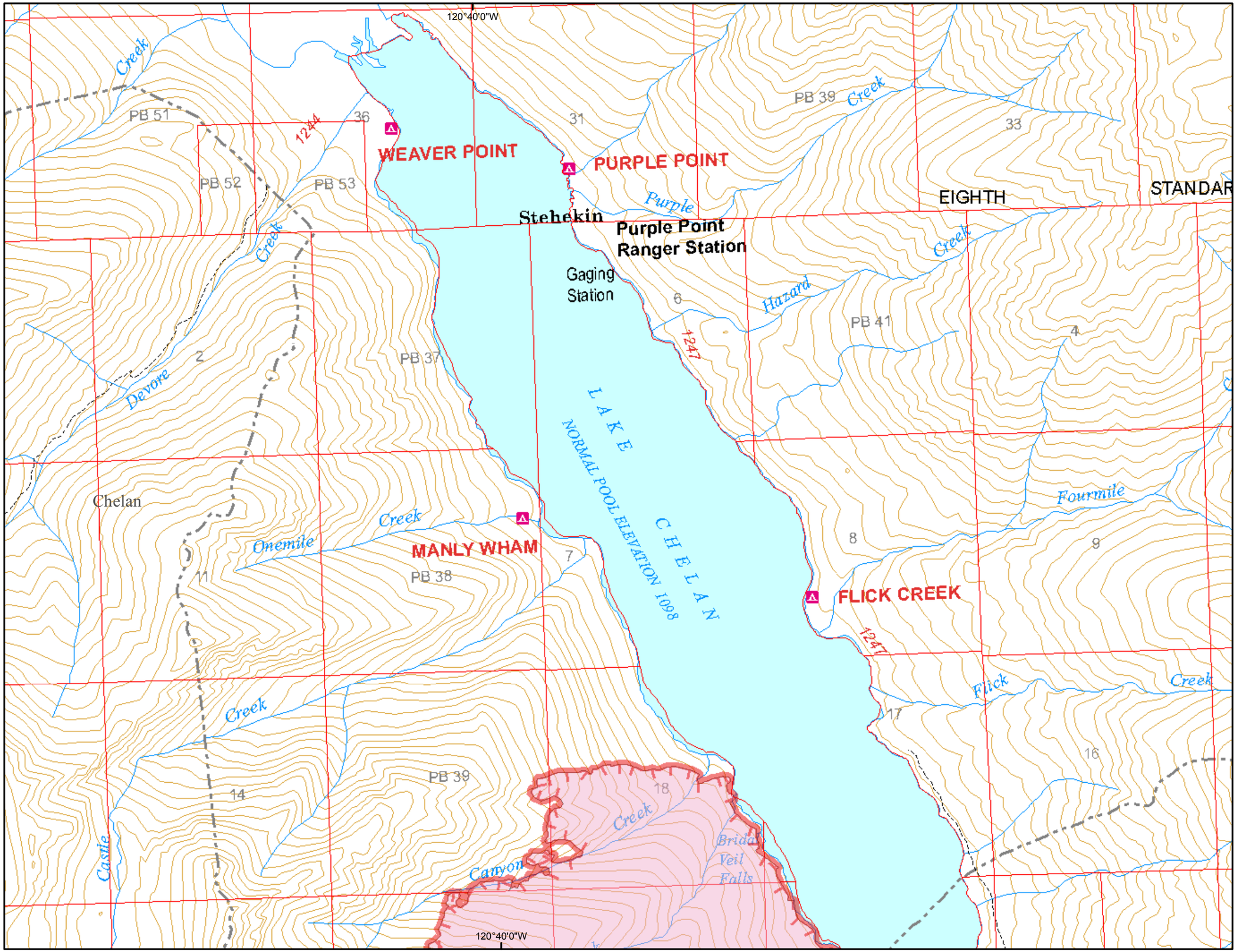

Uncontrolled Fire Edge

FirePolygon

Perimeter as of
August 3, 2015 at 1850
25,640 acres

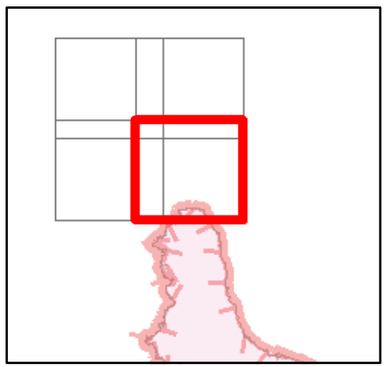

N