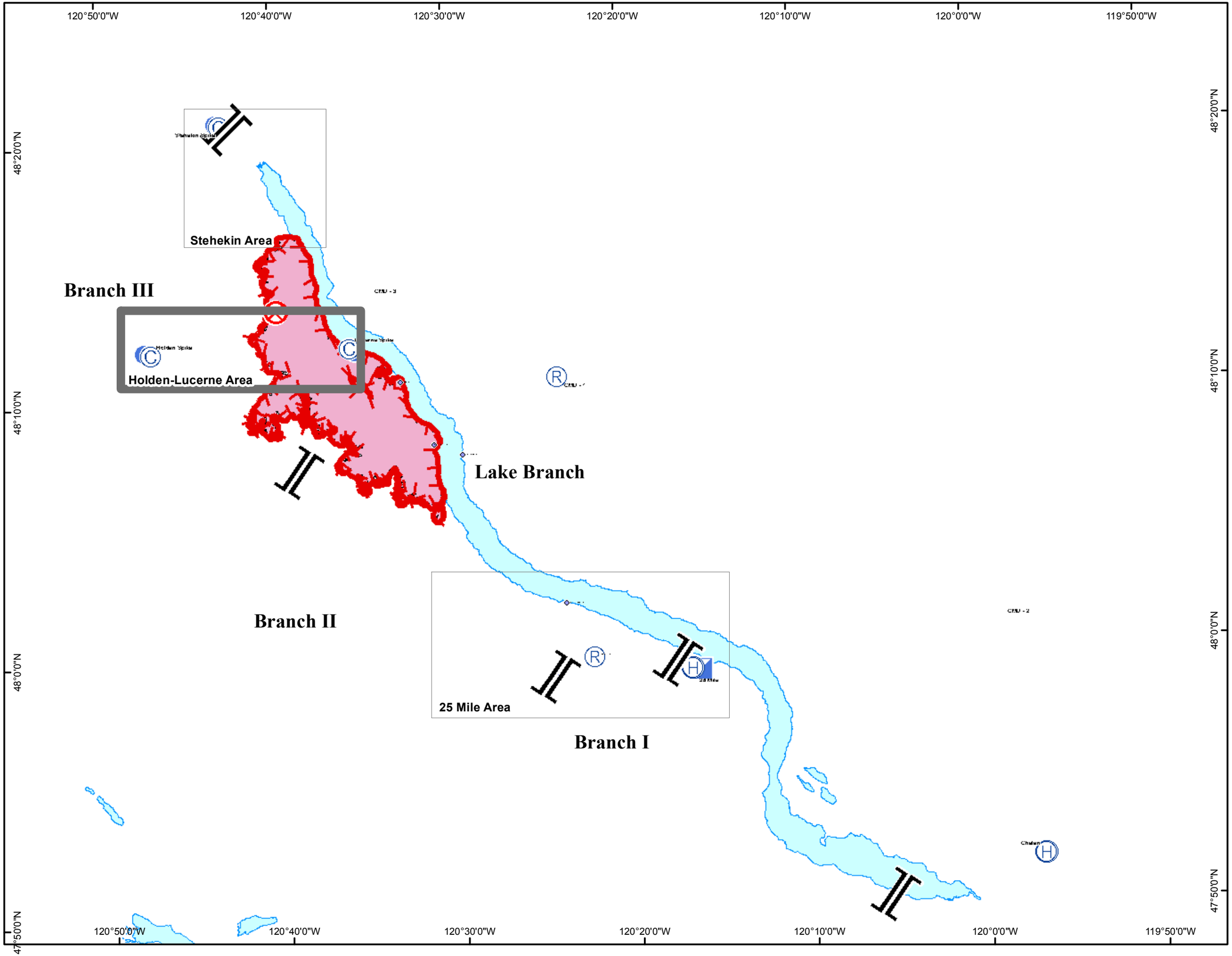

Wolverine Fire

WA-OWF-000287

IAP Map

August 5, 2015

0 1 2 4 Miles

Holden-Lucerne Area Map Packet

Perimeter as of August 3, 2015 at 1850
25,640 acres

Holden_Lucerne Area

Other Index Areas

N

Wolverine Fire

WA-OWF-000287

IAP Map

August 5, 2015

0 0.25 0.5 Miles

Holden-Lucerne Area
Page 1 of 4

Perimeter as of August 3, 2015 at 1850
25,640 acres

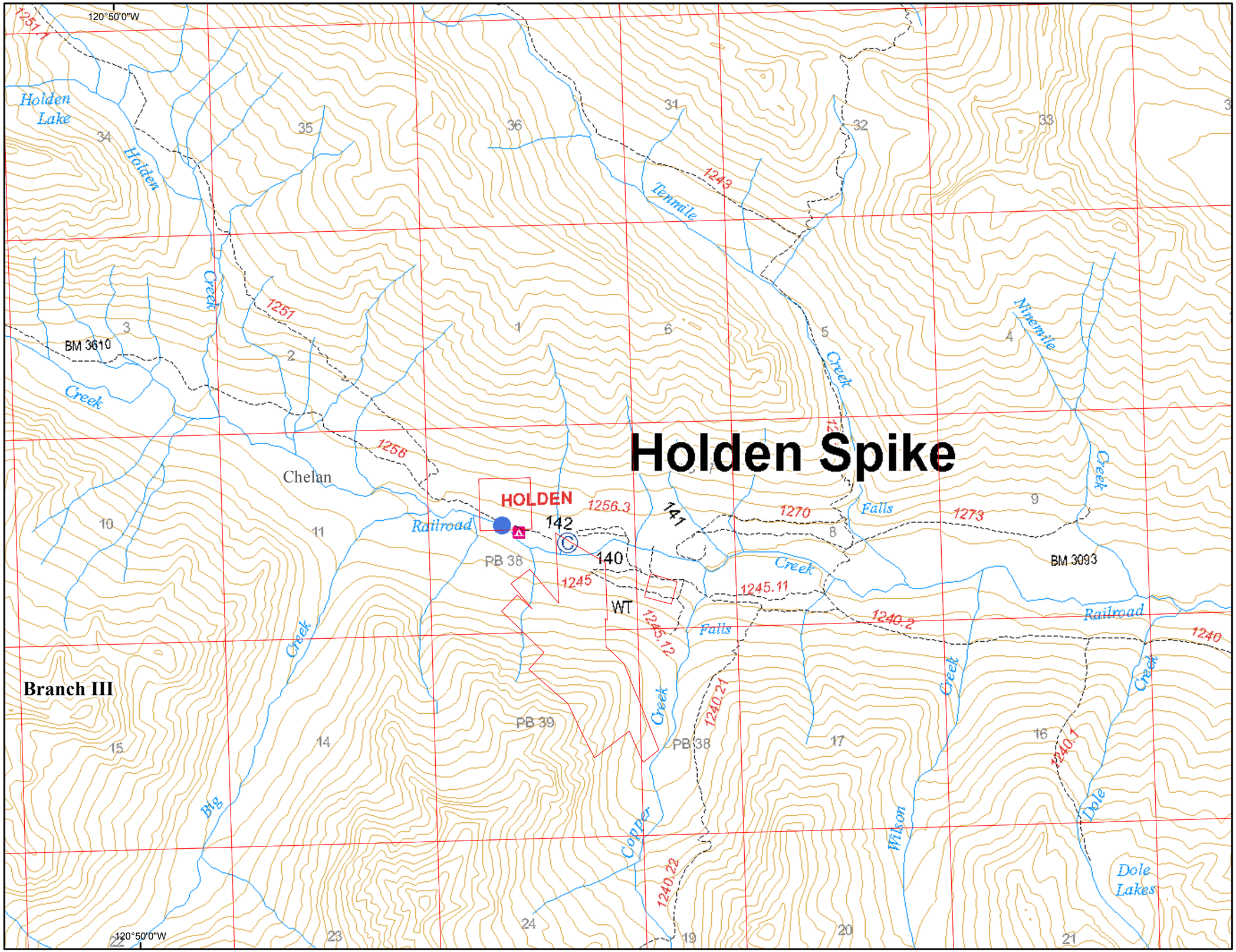

Camp

Helispot

N

Wolverine Fire

WA-OWF-000287

IAP Map

August 5, 2015

0 0.25 0.5 Miles

Holden-Lucerne Area
Page 2 of 4

Perimeter as of August 3, 2015 at 1850
25,640 acres

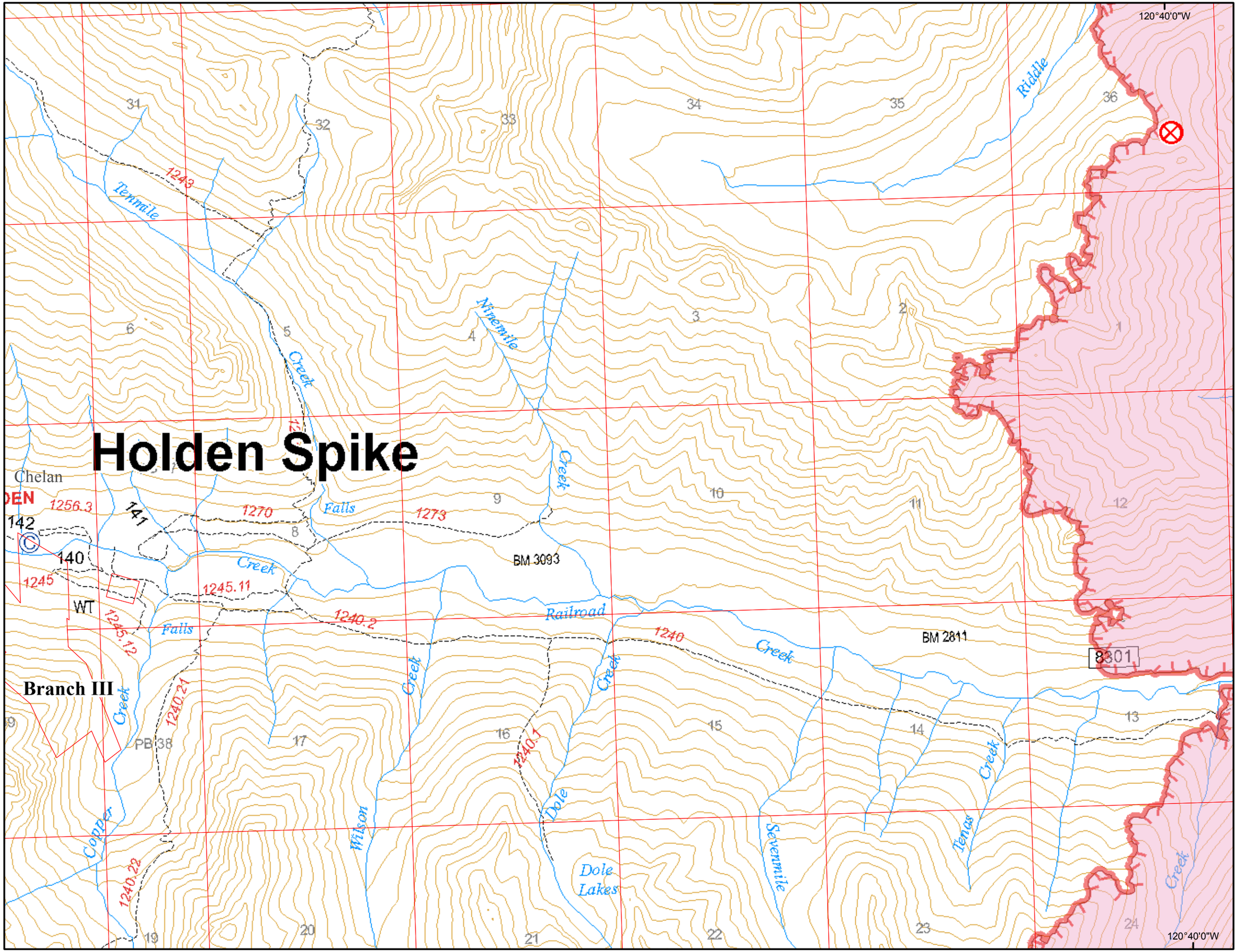

Camp

Fire Origin

Uncontrolled Fire Edge

FirePolygon

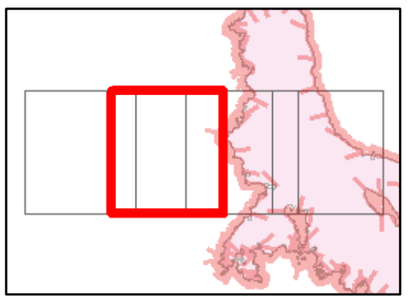

N

Wolverine Fire

WA-OWF-000287

IAP Map

August 5, 2015

0 0.25 0.5 Miles

Holden-Lucerne Area
Page 3 of 4

Perimeter as of August 3, 2015 at 1850
25,640 acres

Fire Origin
Uncontrolled Fire Edge
FirePolygon

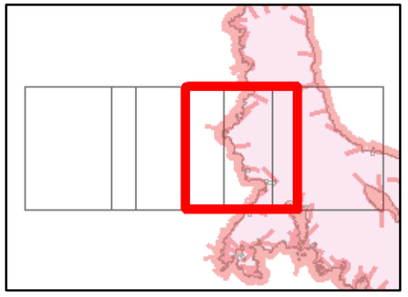

N

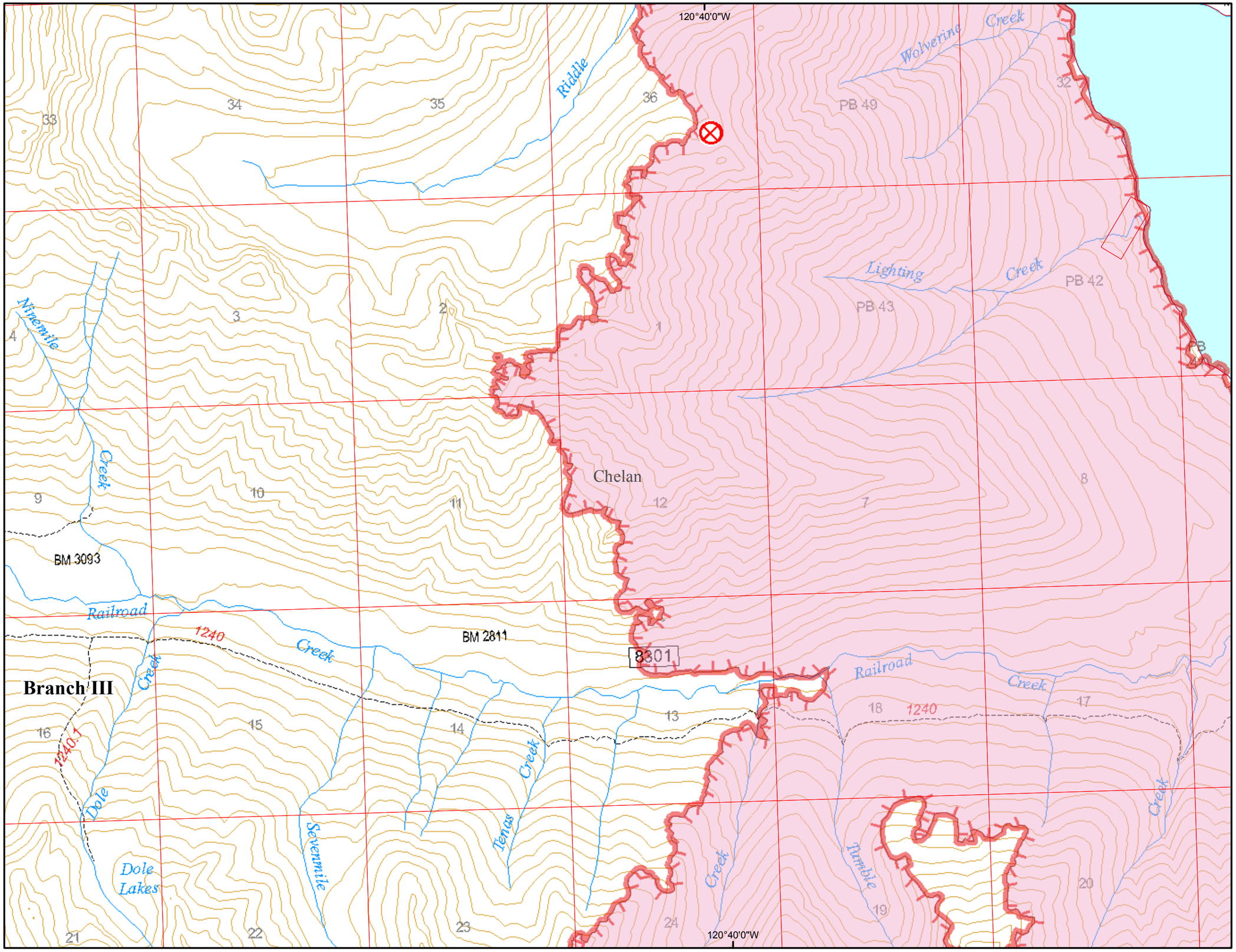

Wolverine Fire

WA-OWF-000287

IAP Map

August 5, 2015

0 0.25 0.5 Miles

Holden-Lucerne Area
Page 4 of 4

Perimeter as of August 3, 2015 at 1850
25,640 acres

- Camp
- Fire Origin
- Helispot
- Uncontrolled Fire Edge
- FirePolygon

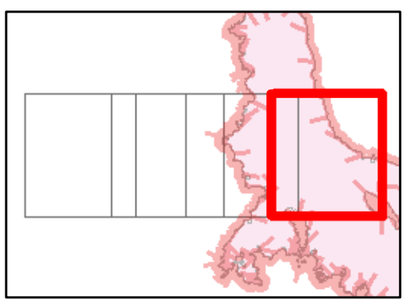
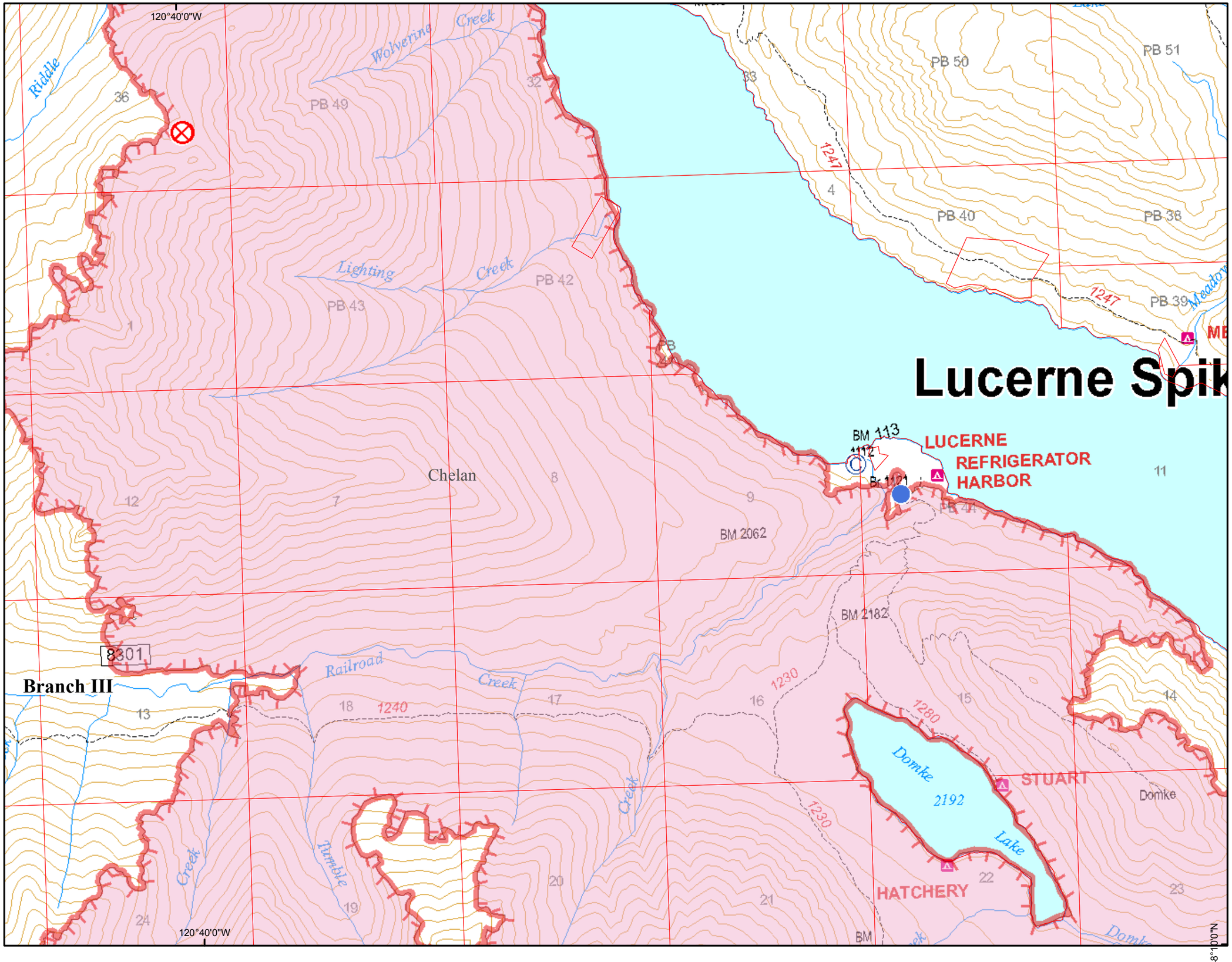
N