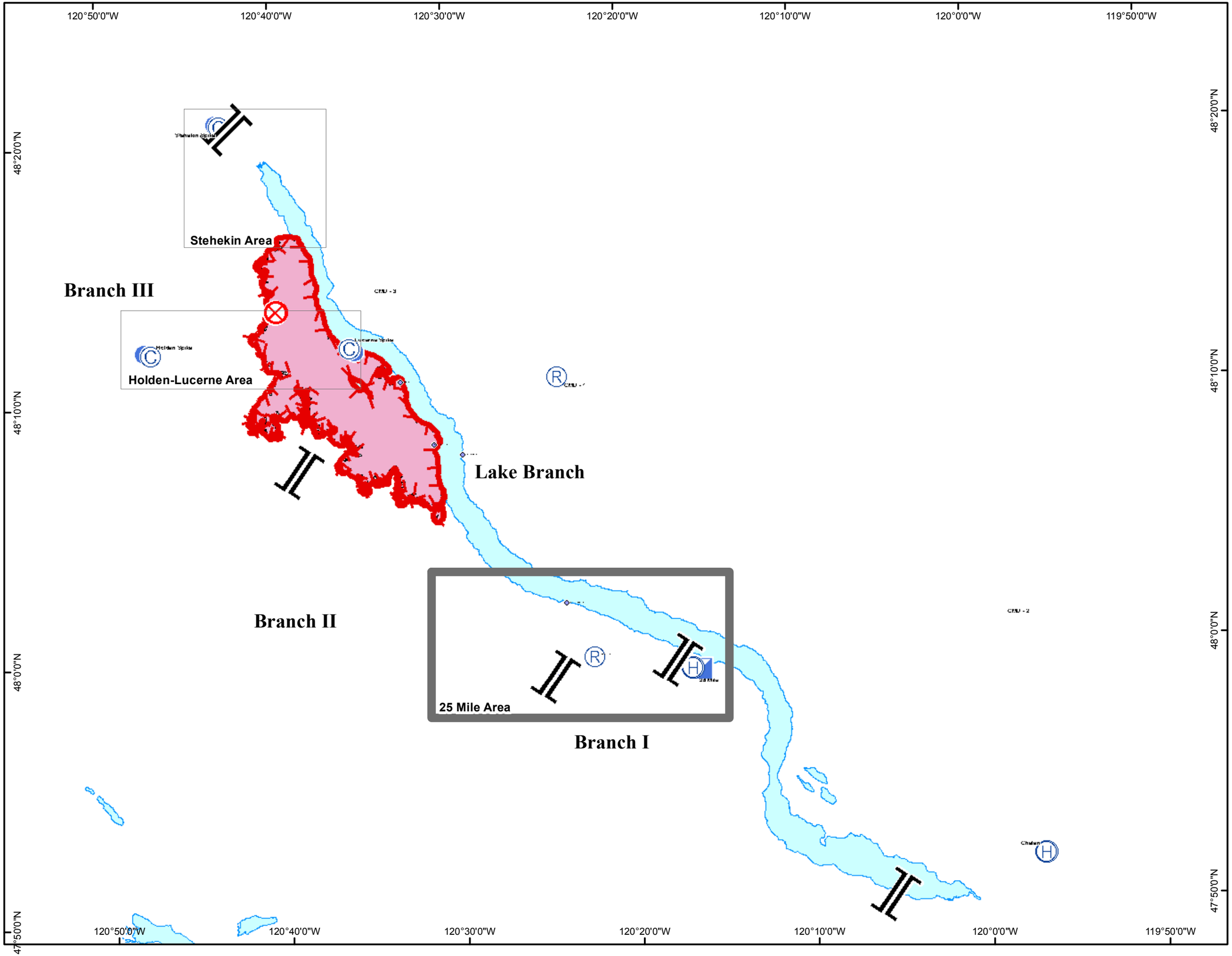

Wolverine Fire

WA-OWF-000287

IAP Map

August 5, 2015

0 1 2 4 Miles

25 Mile Area Map Packet

Perimeter as of August 3, 2015 at 1850
25,640 acres

25 Mile Area

Other Index Areas

N

Wolverine Fire

WA-OWF-000287

IAP Map

August 5, 2015

0 0.25 0.5 Miles

25 Mile Area
Page 1 of 8

Perimeter as of
August 3, 2015 at 1850
25,640 acres

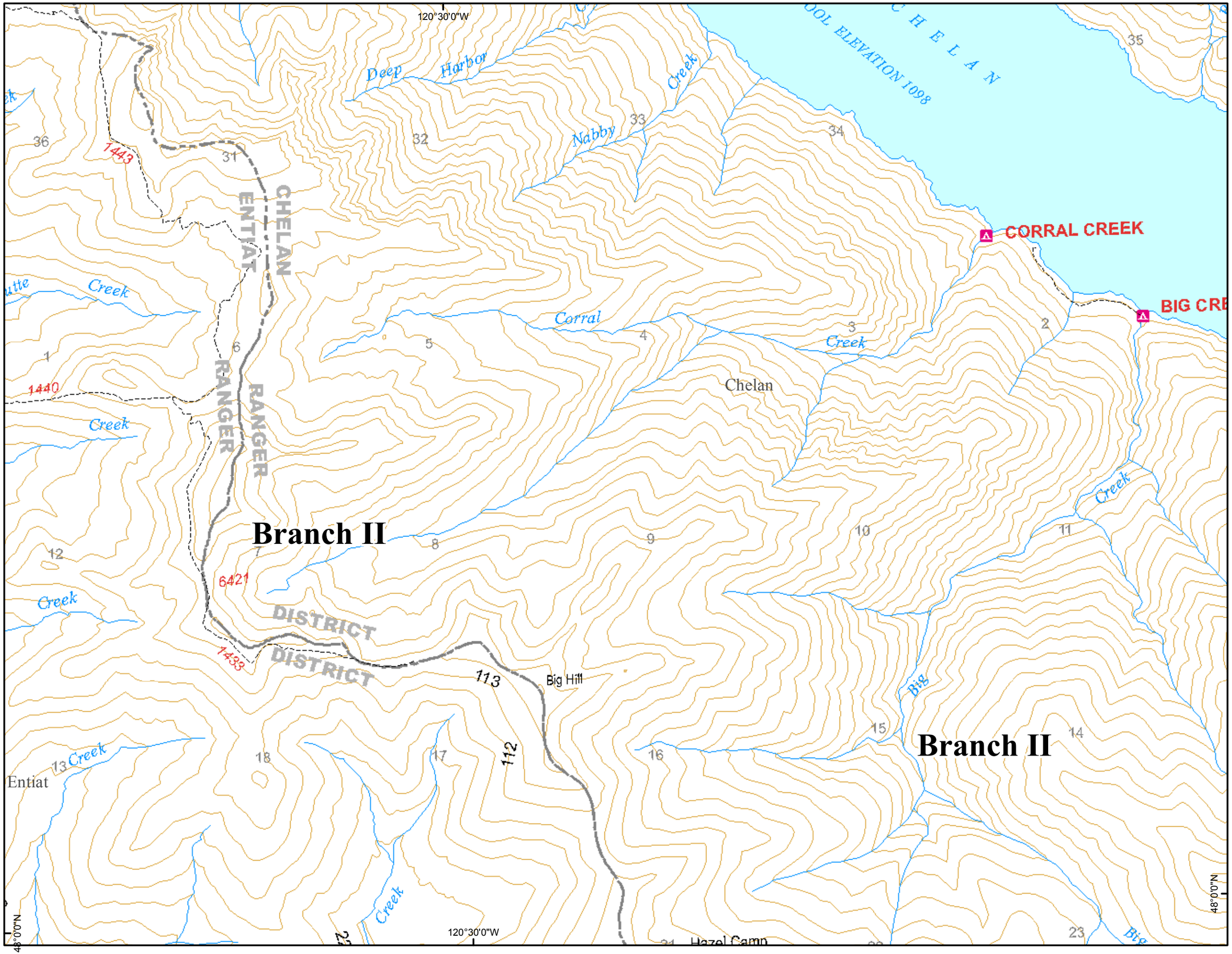

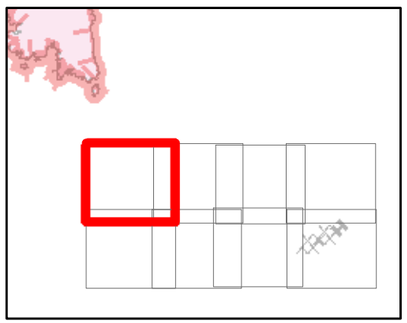

N

Wolverine Fire

WA-OWF-000287

IAP Map

August 5, 2015

0 0.25 0.5 Miles

25 Mile Area
Page 2 of 8

Perimeter as of
August 3, 2015 at 1850
25,640 acres

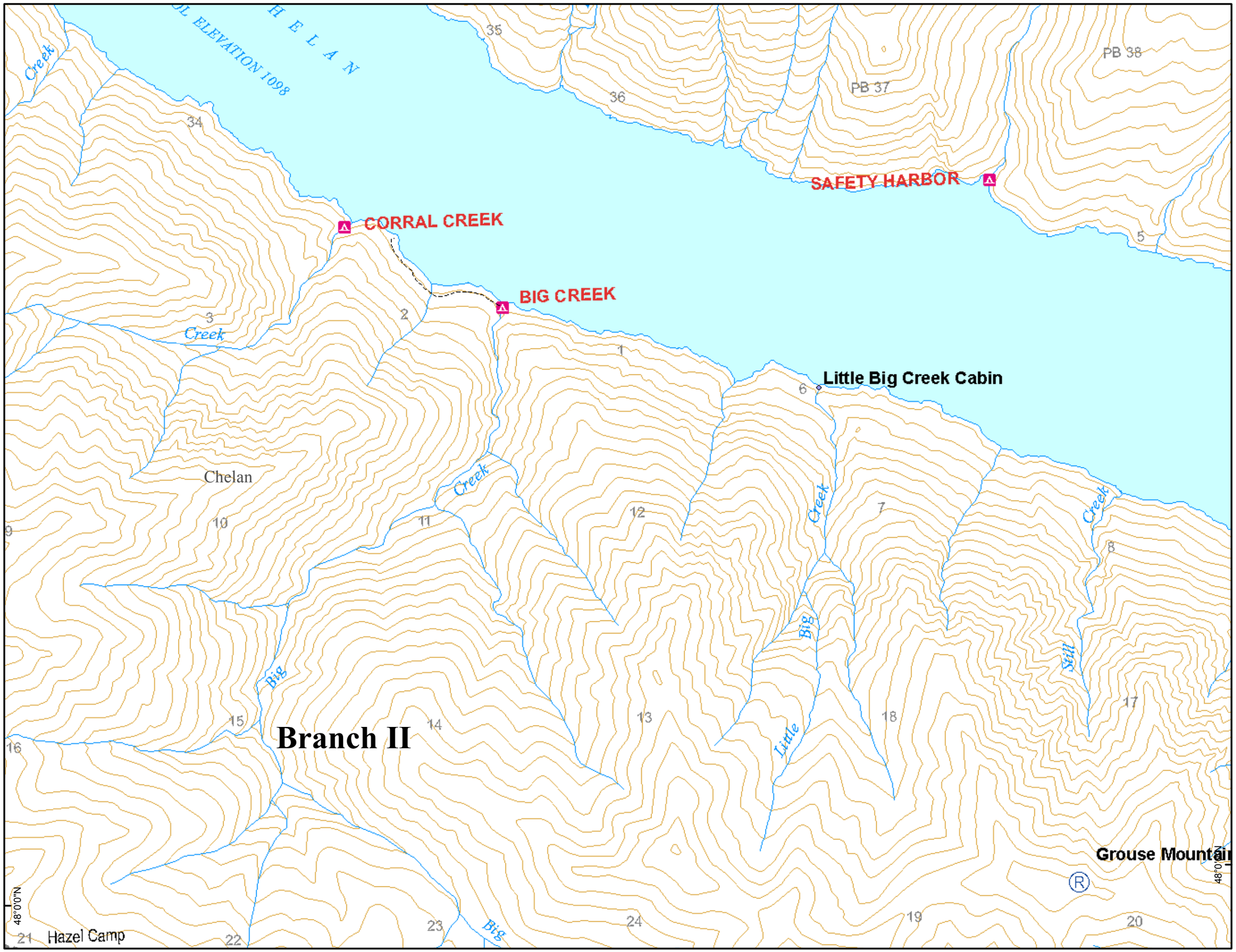

Repeater

Other

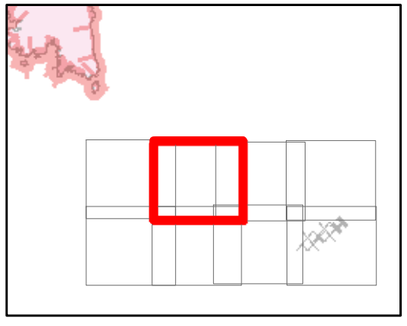

N

Wolverine Fire

WA-OWF-000287

IAP Map

August 5, 2015

0 0.25 0.5 Miles

25 Mile Area
Page 3 of 8

Perimeter as of
August 3, 2015 at 1850
25,640 acres

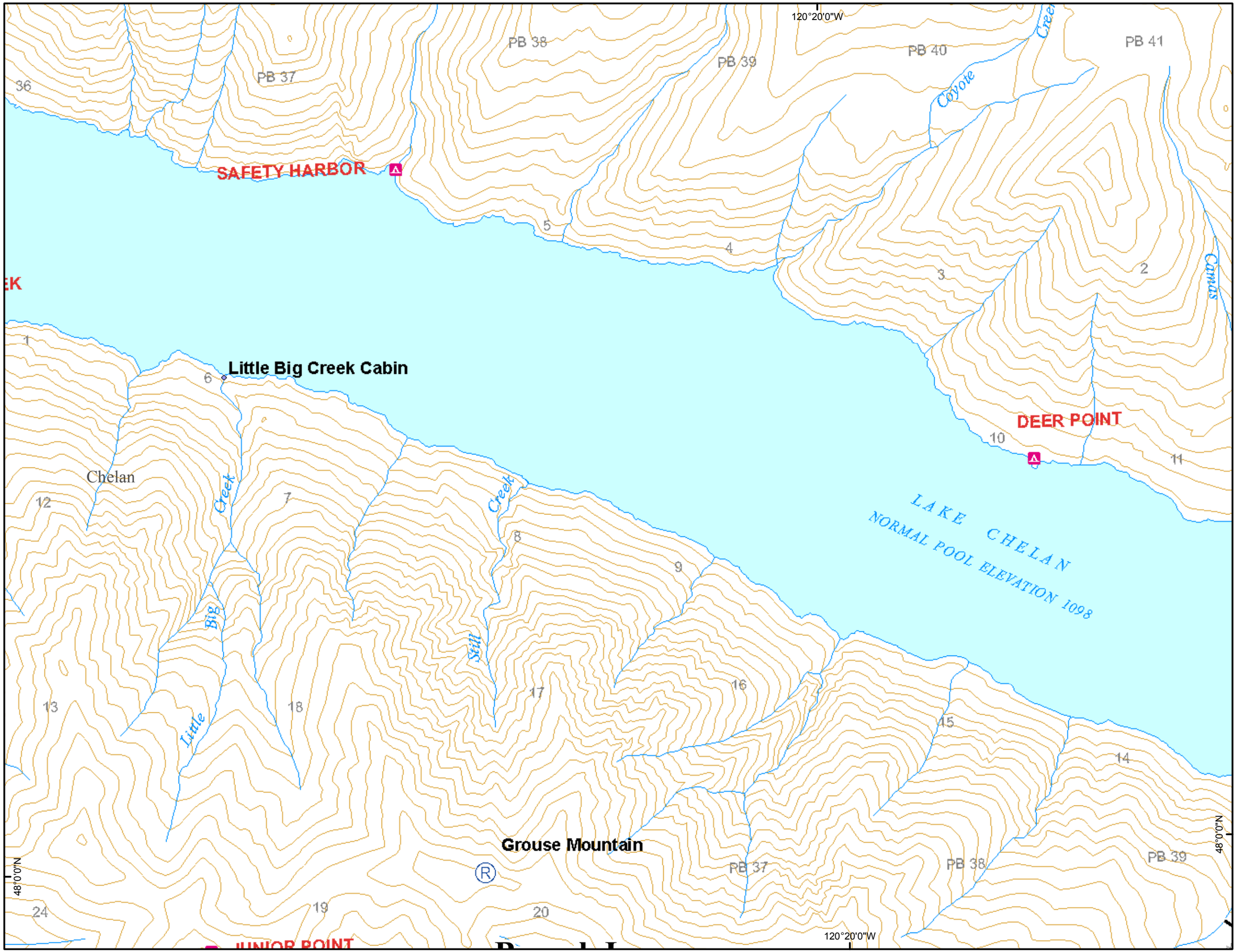

Repeater

Other

Completed Dozer Line

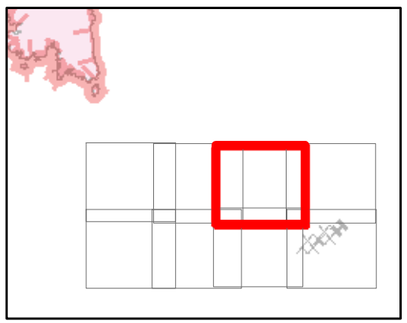

N

Wolverine Fire

WA-OWF-000287

IAP Map

August 5, 2015

0 0.25 0.5 Miles

25 Mile Area
Page 4 of 8

Perimeter as of
August 3, 2015 at 1850
25,640 acres

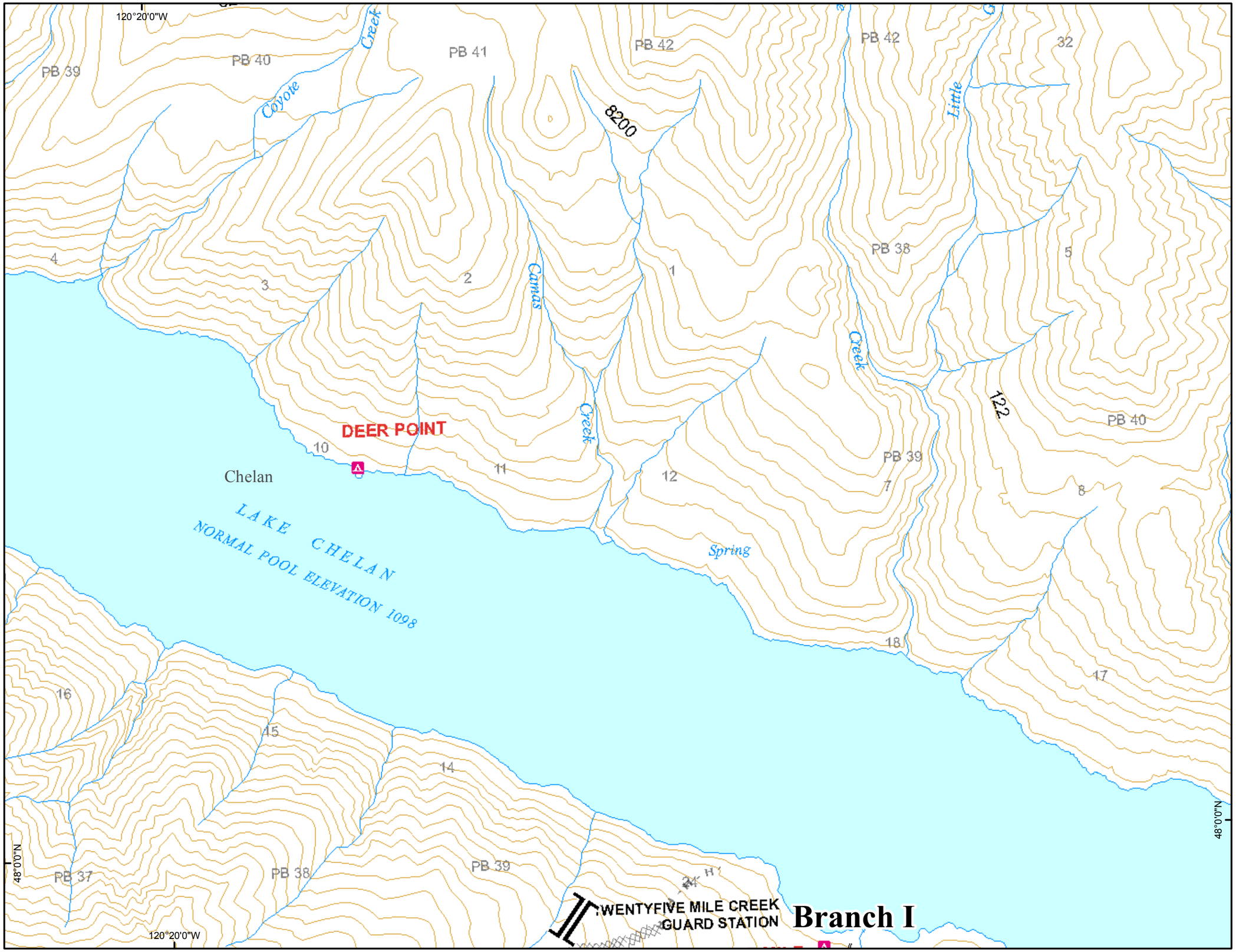

Branch

Completed Dozer Line

Hand Line

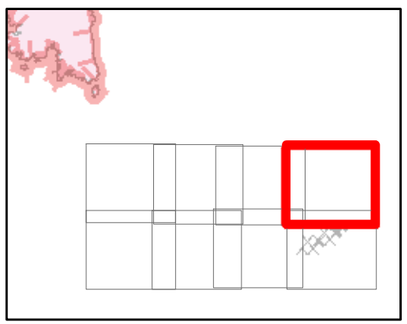

N

Wolverine Fire

WA-OWF-000287

IAP Map

August 5, 2015

0 0.25 0.5 Miles

25 Mile Area
Page 5 of 8

Perimeter as of August 3, 2015 at 1850
25,640 acres

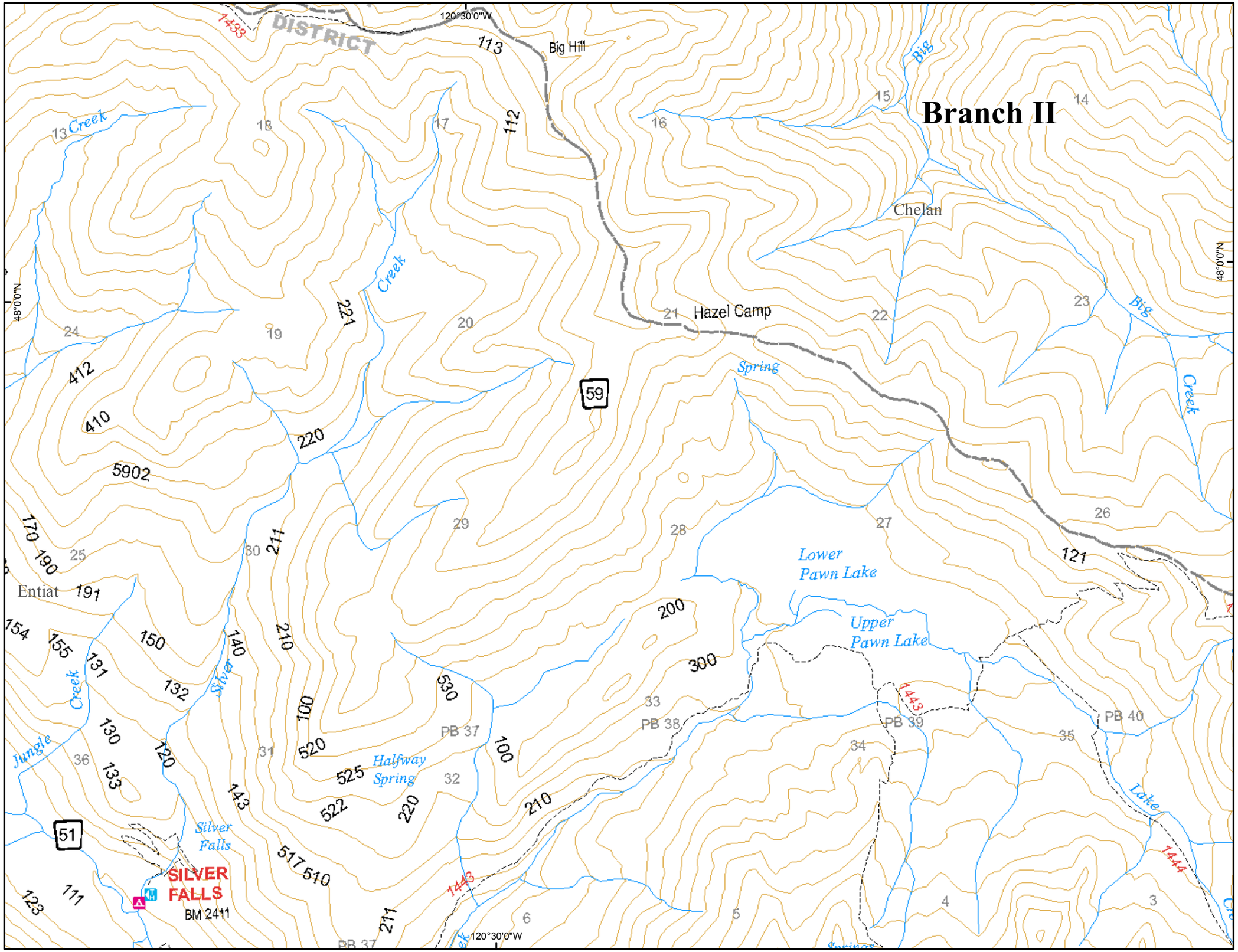

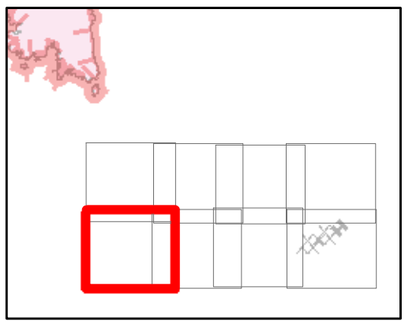

N

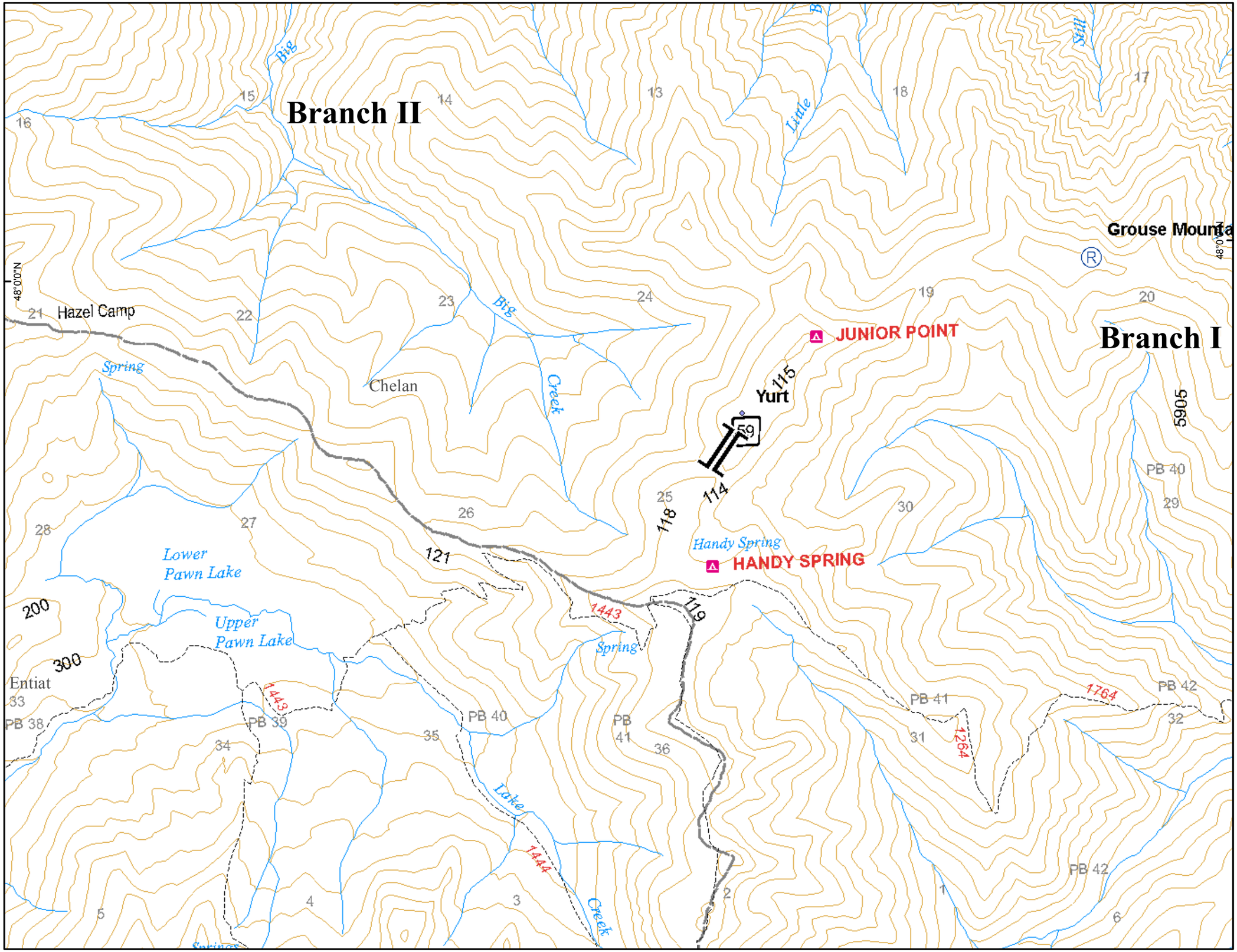

Wolverine Fire

WA-OWF-000287

IAP Map

August 5, 2015

0 0.25 0.5 Miles

25 Mile Area
Page 6 of 8

Perimeter as of August 3, 2015 at 1850
25,640 acres

Branch

Repeater

Other

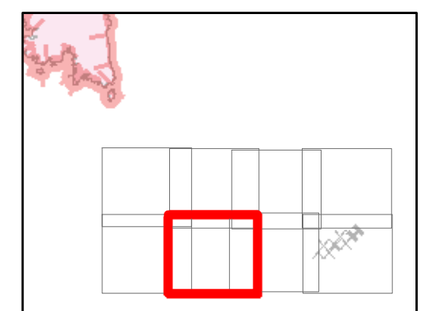

N

Wolverine Fire

WA-OWF-000287

IAP Map

August 5, 2015

0 0.25 0.5 Miles

25 Mile Area
Page 7 of 8

Perimeter as of August 3, 2015 at 1850
25,640 acres

Branch

Repeater

Other

Completed Dozer Line

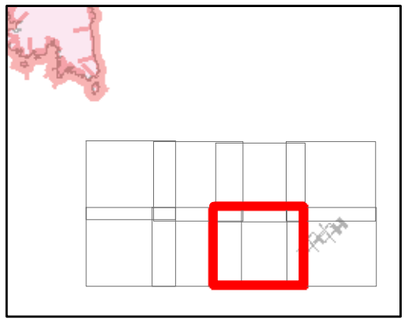

N

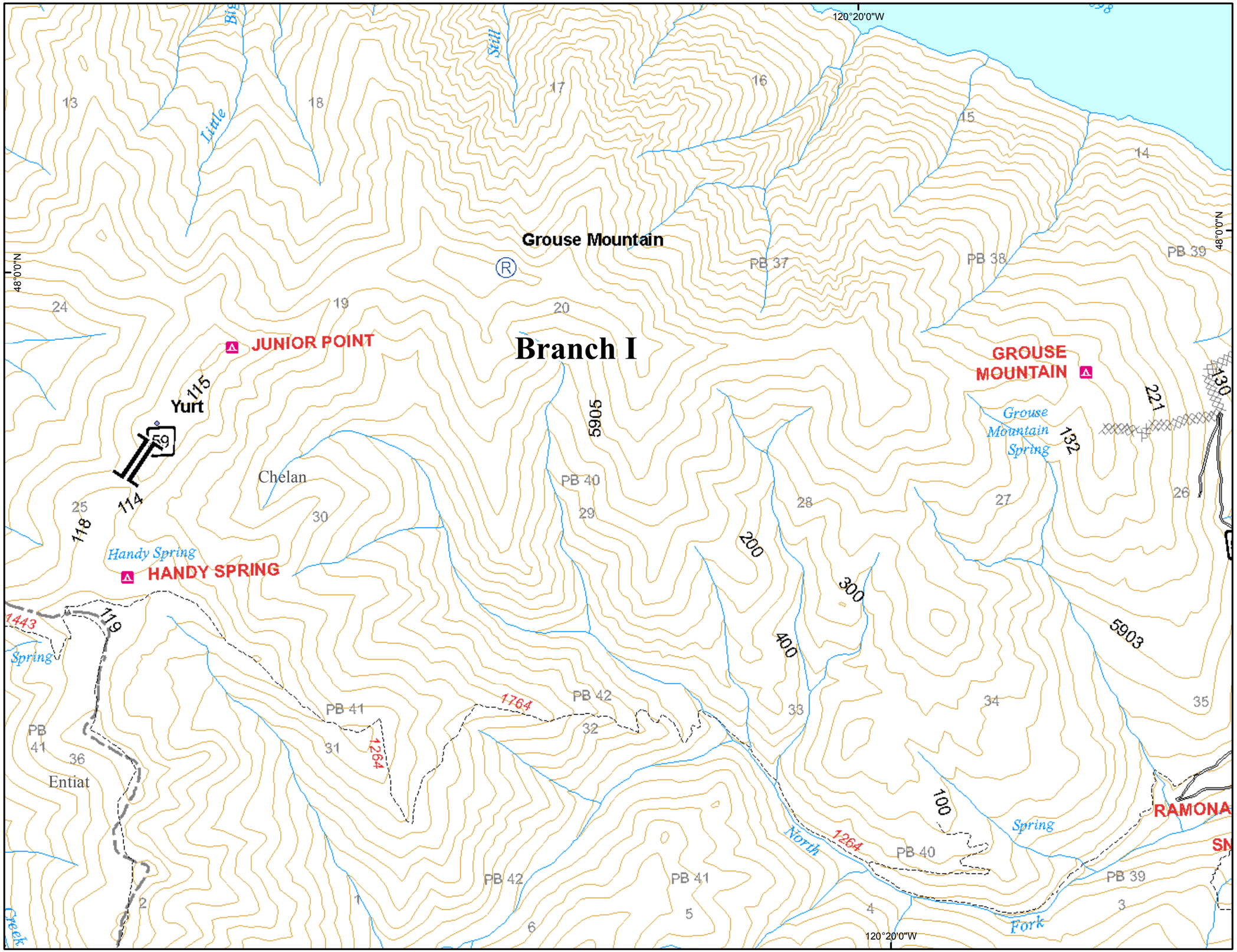

Wolverine Fire

WA-OWF-000287

IAP Map

August 5, 2015

0 0.25 0.5 Miles

25 Mile Area
Page 8 of 8

Perimeter as of
August 3, 2015 at 1850
25,640 acres

Branch

Helibase

Incident Command Post

Completed Dozer Line

Hand Line
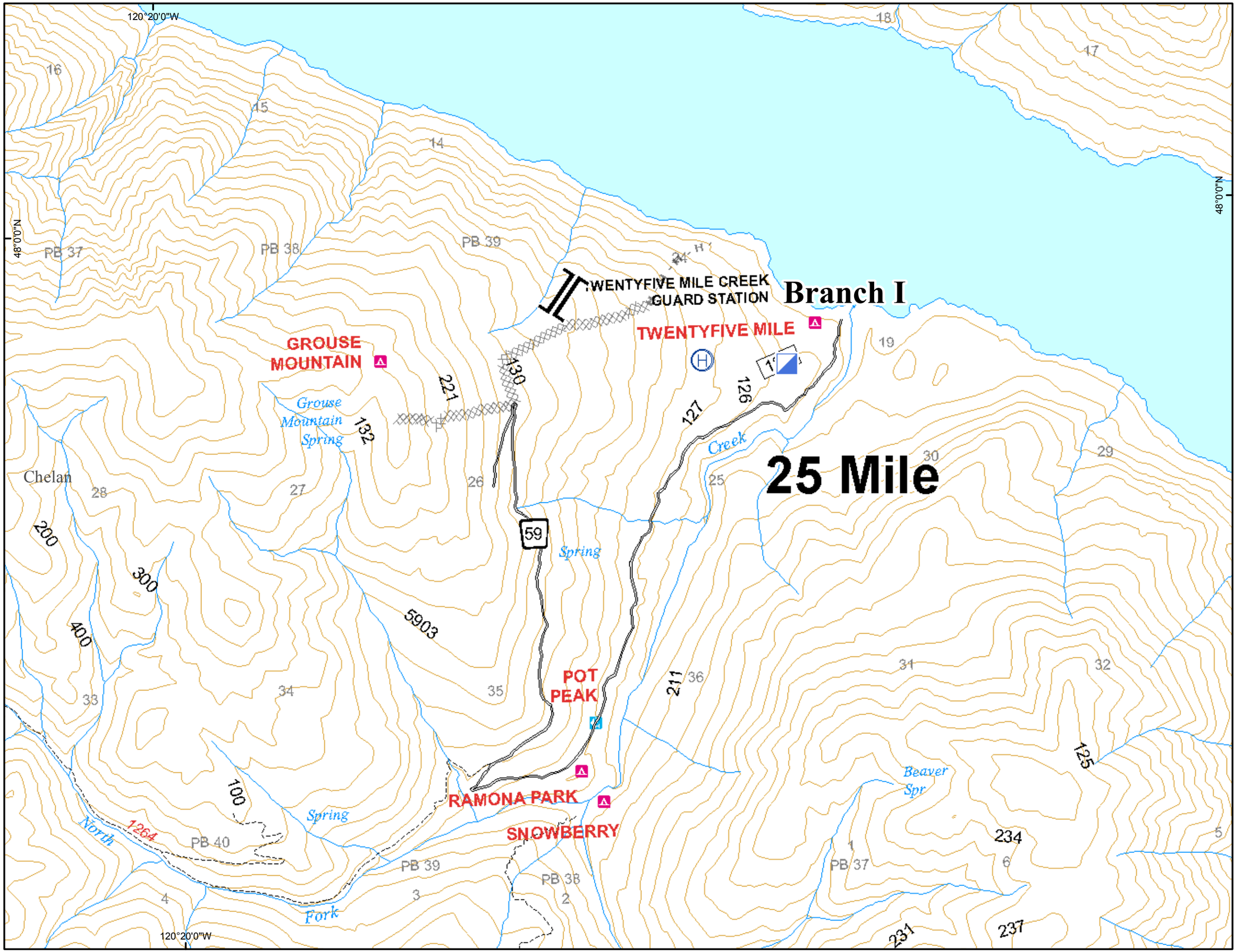
N