Newby Lake
WA-OWF-337
July 21, 2015
Day Shift
NAD 83 Datum
5,065 Acres

Index Map

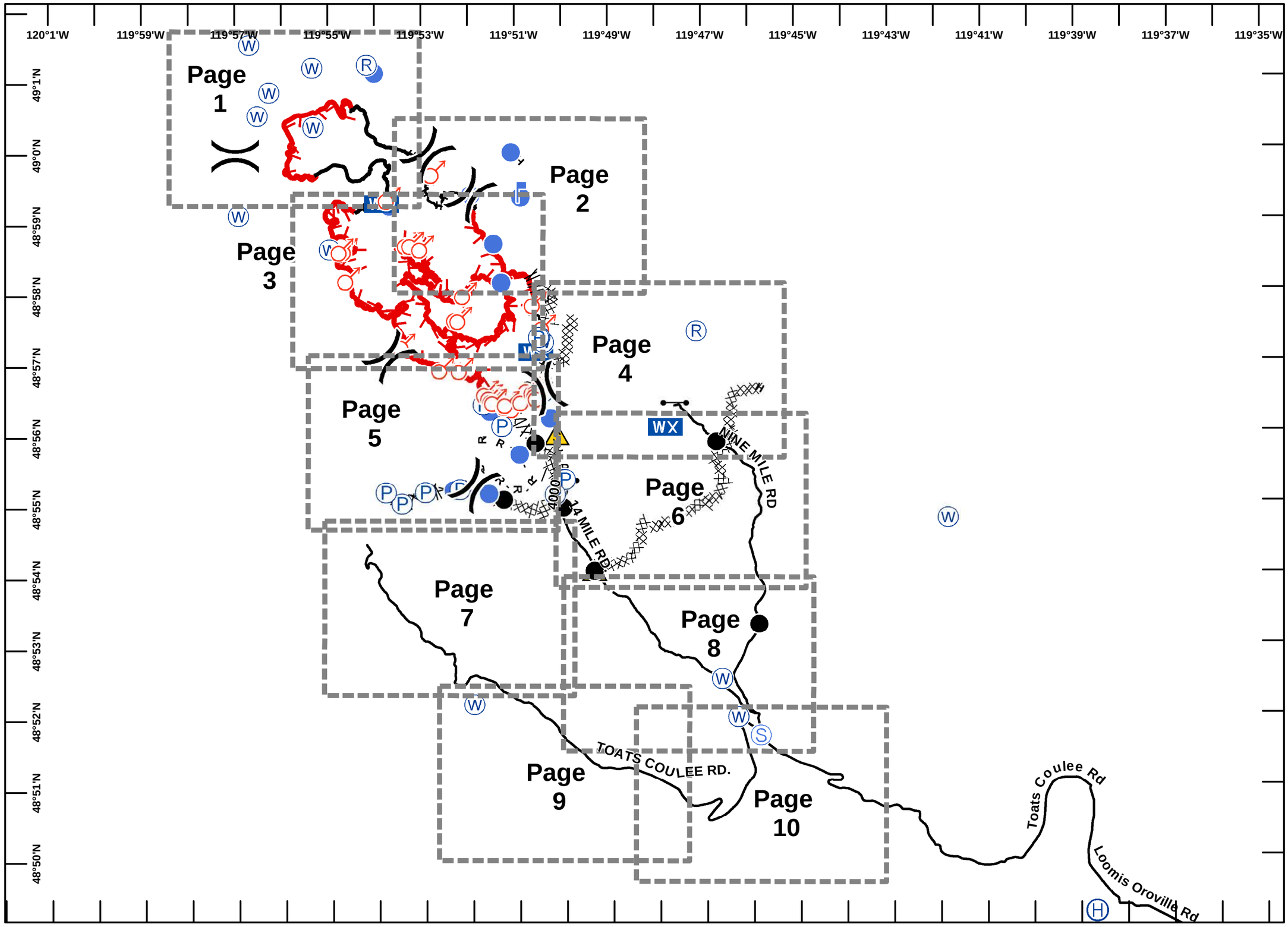

Index Tiles

N
W E
S

Miles
0 1 2

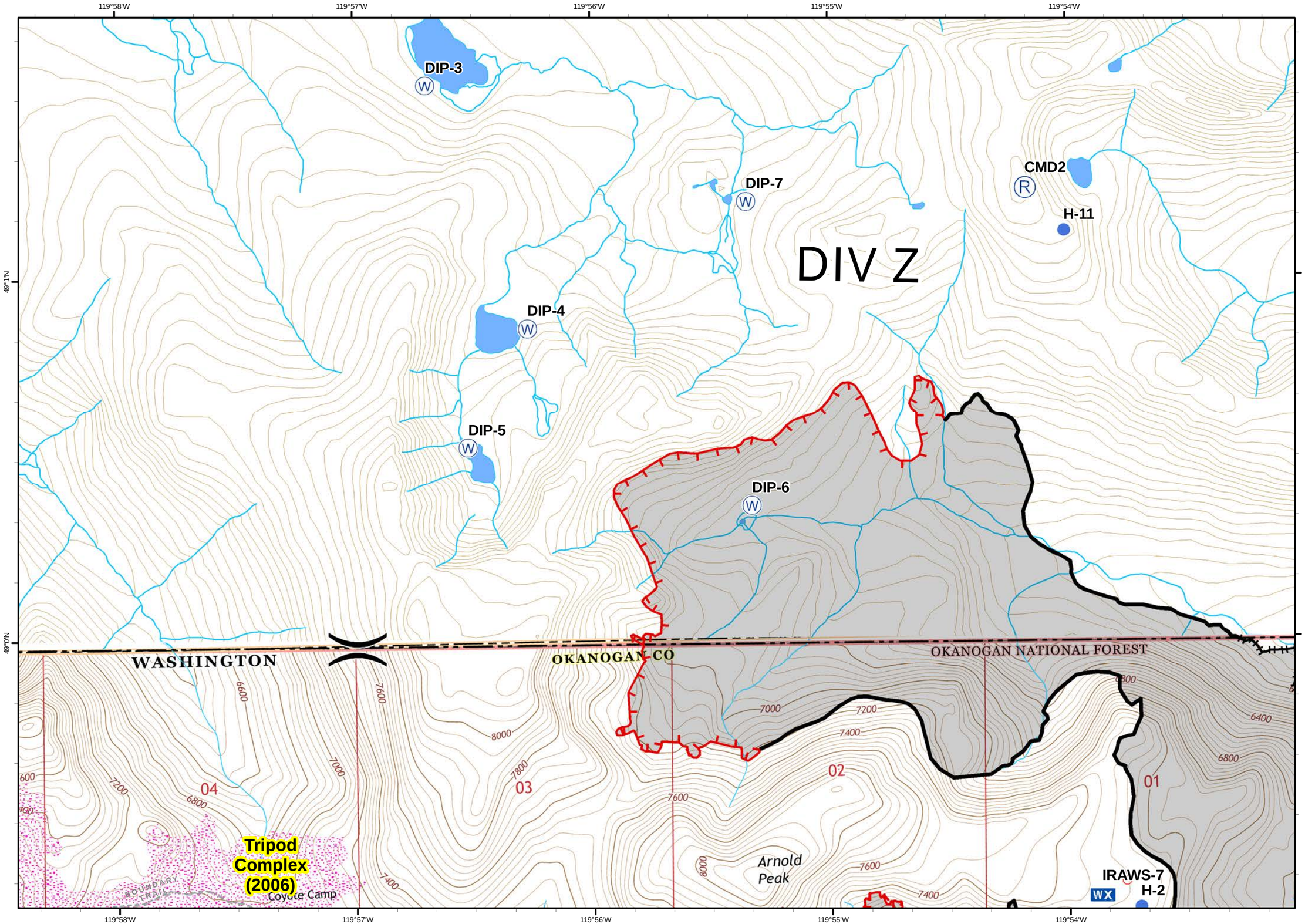

Newby Lake Fire

WA-OWF-377

IAP Map
07/21/2015
Day Shift
5,065 acres (USA)

Perimeter as of 7/19/2015 @ 0019

0.25
Miles

Map 1 of 10

- Helispot
- WX Mobile Weather Unit
- Repeater
- Spot Fire
- Water Source
- Historic Fires
- Trails
- Uncontrolled Fire Edge
- Completed Line
- H-H Hand Line

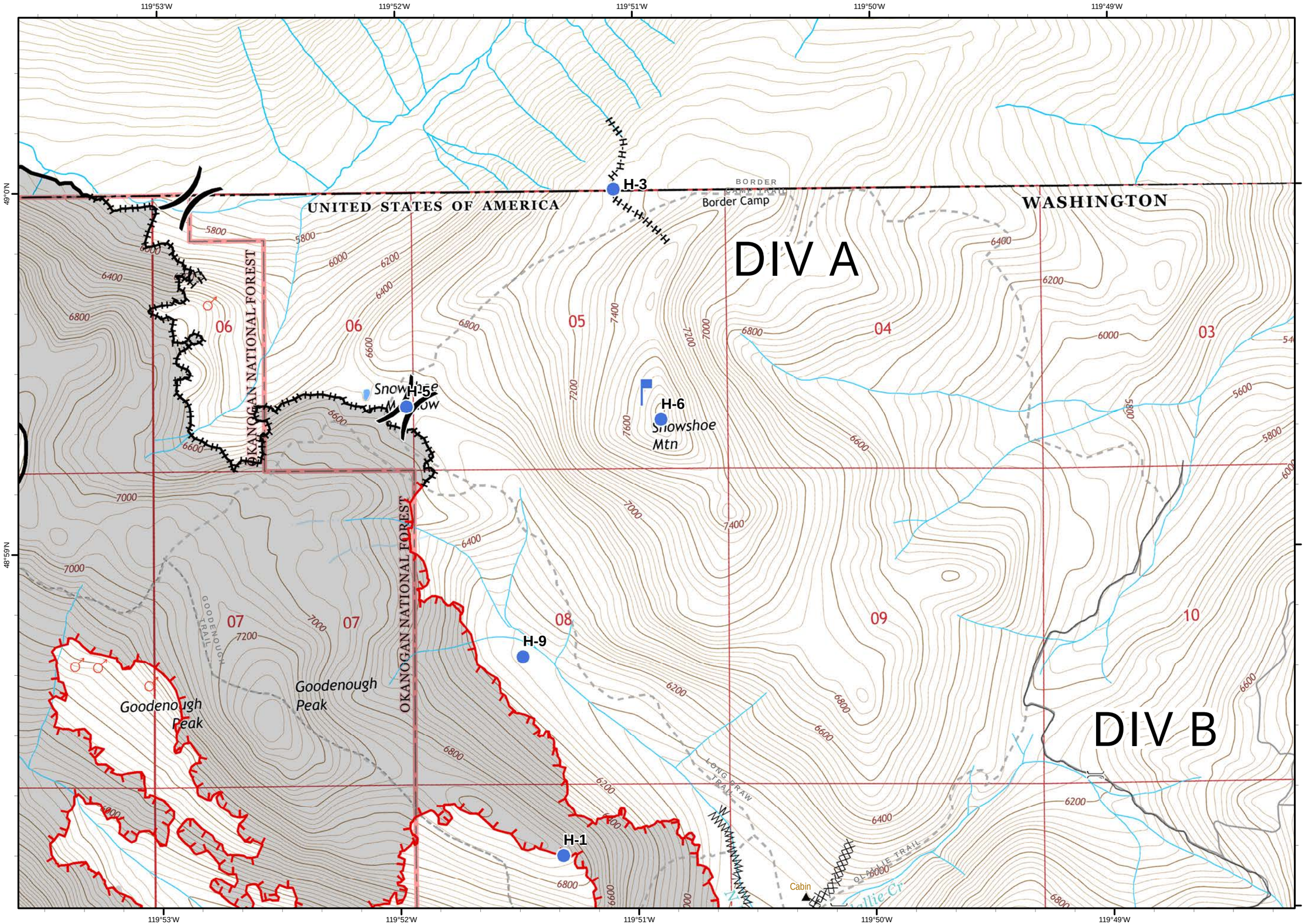

Newby Lake Fire

WA-OWF-377

IAP Map
07/21/2015
Day Shift
5,065 acres (USA)

Perimeter as of 7/19/2015 @ 0019

0.25
Miles

Map 2 of 10

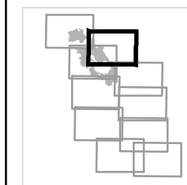

- Helispot
- Lookout
- Spot Fire
- Bridge
- Structure
- Trails
- Uncontrolled Fire Edge
- Completed Dozer Line
- Completed Line
- Hand Line
- Line Break Completed

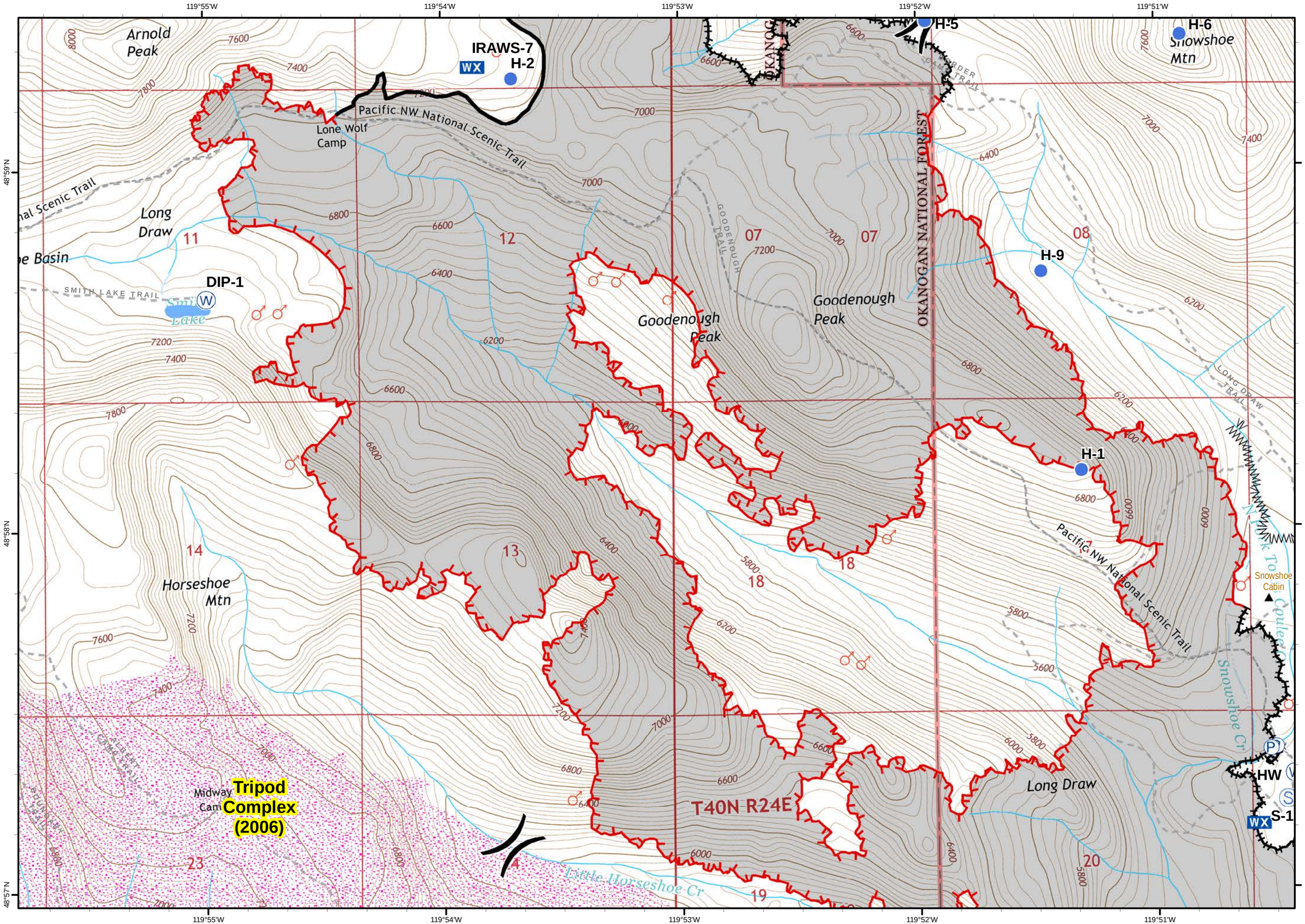

Newby Lake Fire

WA-OWF-377

IAP Map
07/21/2015
Day Shift
5,065 acres (USA)

Perimeter as of 7/19/2015 @ 0019

0.25
Miles

Map 3 of 10

- Helispot
- Lookout
- Mobile Weather Unit
- Pump
- Spot Fire
- Staging Area
- Water Source
- Bridge
- Structure
- Historic Fires
- Trails
- Uncontrolled Fire Edge
- Completed Dozer Line
- Completed Line
- Hand Line
- Line Break Completed

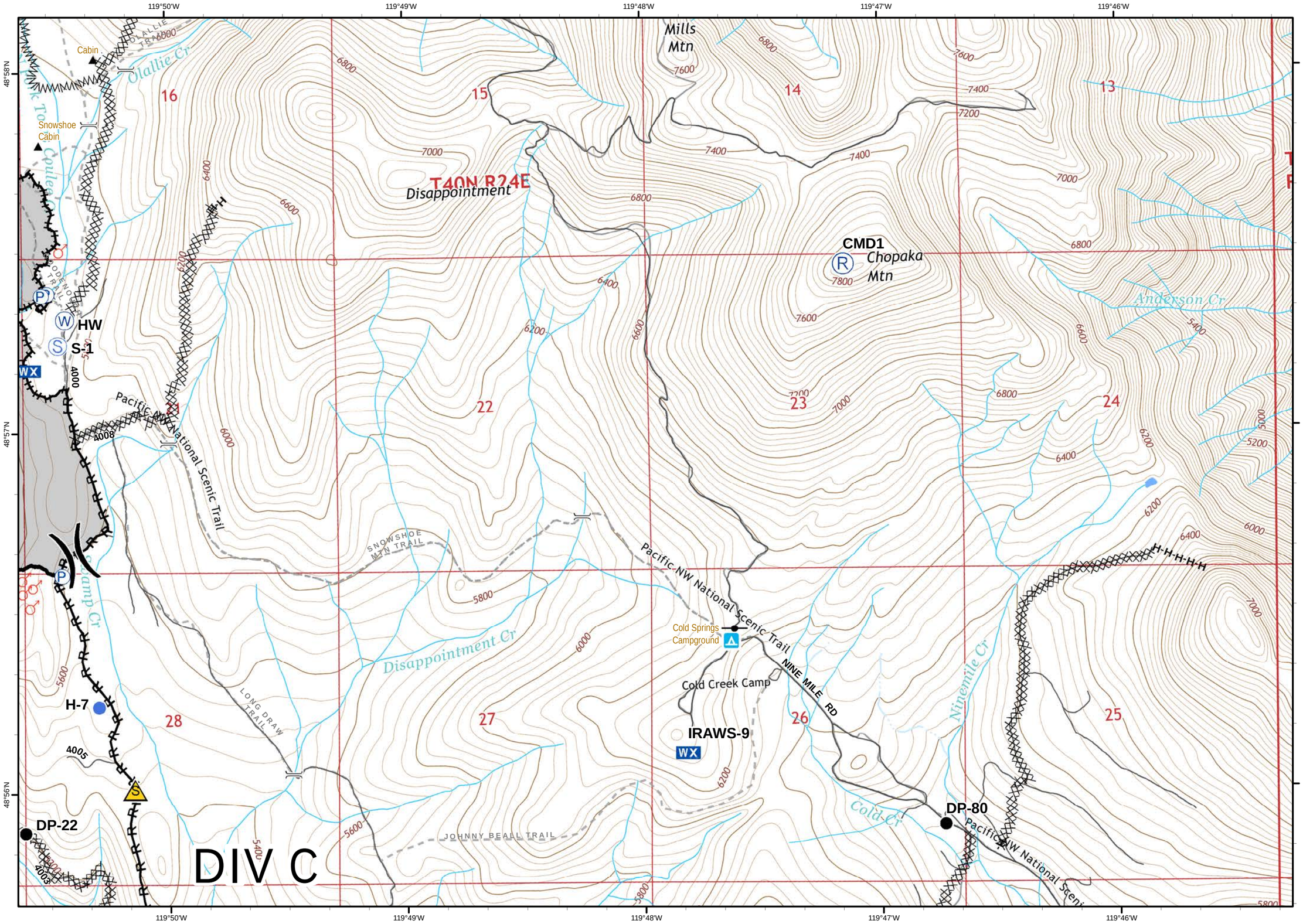

Newby Lake Fire

WA-OWF-377

IAP Map
07/21/2015
Day Shift
5,065 acres (USA)

Perimeter as of 7/19/2015 @ 0019

0.25
Miles

Map 4 of 10

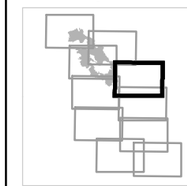

- Drop Point
- Gate
- Helispot
- Mobile Weather Unit
- Pump
- Repeater
- Safety Zone
- Spot Fire
- Staging Area
- Water Source
- Bridge
- Camp
- Structure
- Trails
- Completed Dozer Line
- Completed Line
- Hand Line
- Road as Completed Line
- Line Break Completed

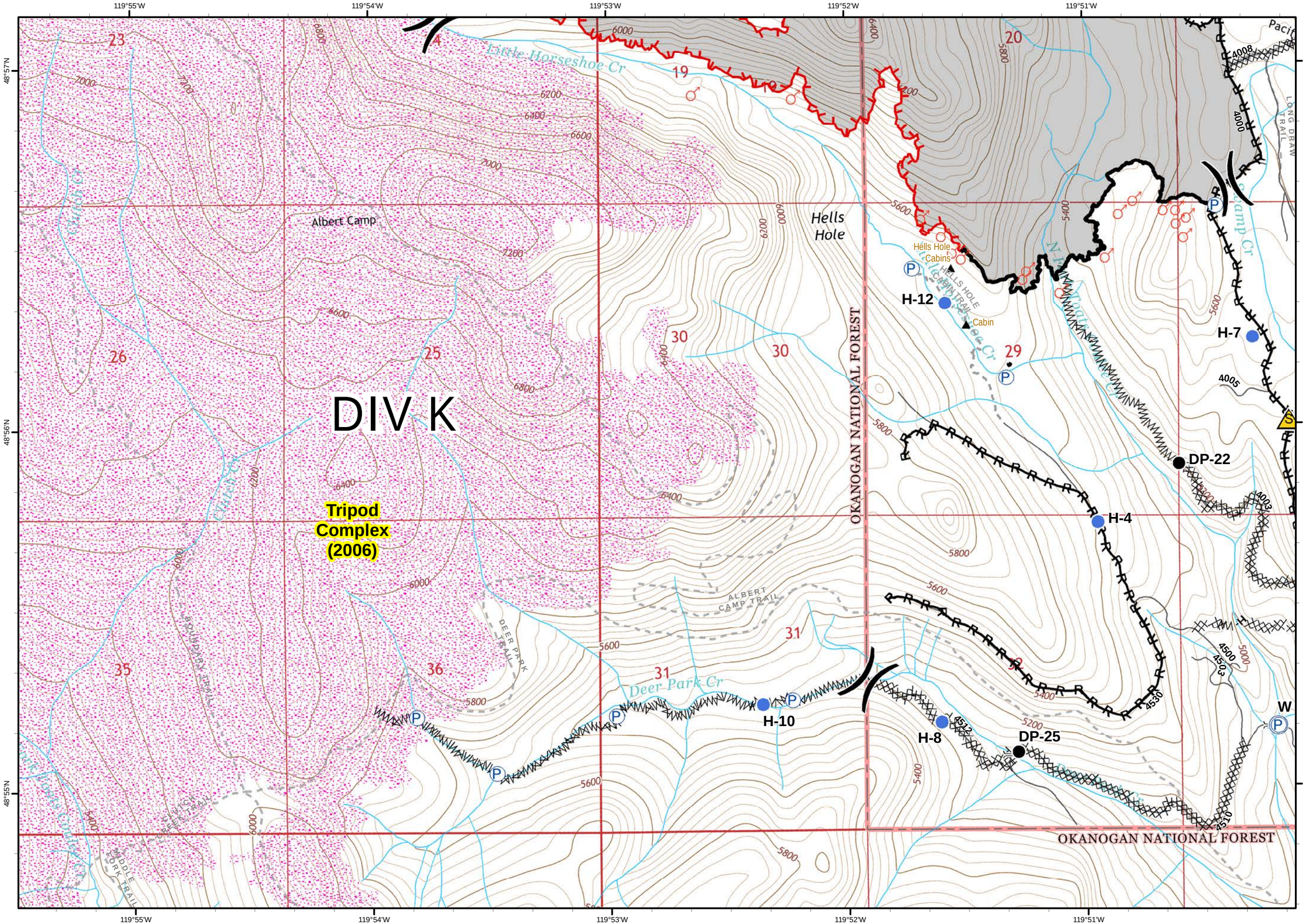

Newby Lake Fire

WA-OWF-377

IAP Map
07/21/2015
Day Shift
5,065 acres (USA)

Perimeter as of 7/19/2015 @ 0019

0.25
Miles

Map 5 of 10

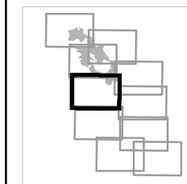

- Drop Point
- Helispot
- Pump
- Safety Zone
- Spot Fire
- Water Source
- Bridge
- Structure
- Historic Fires
- Trails
- Uncontrolled Fire Edge
- Completed Dozer Line
- Completed Line
- Hand Line
- Road as Completed Line
- Line Break Completed

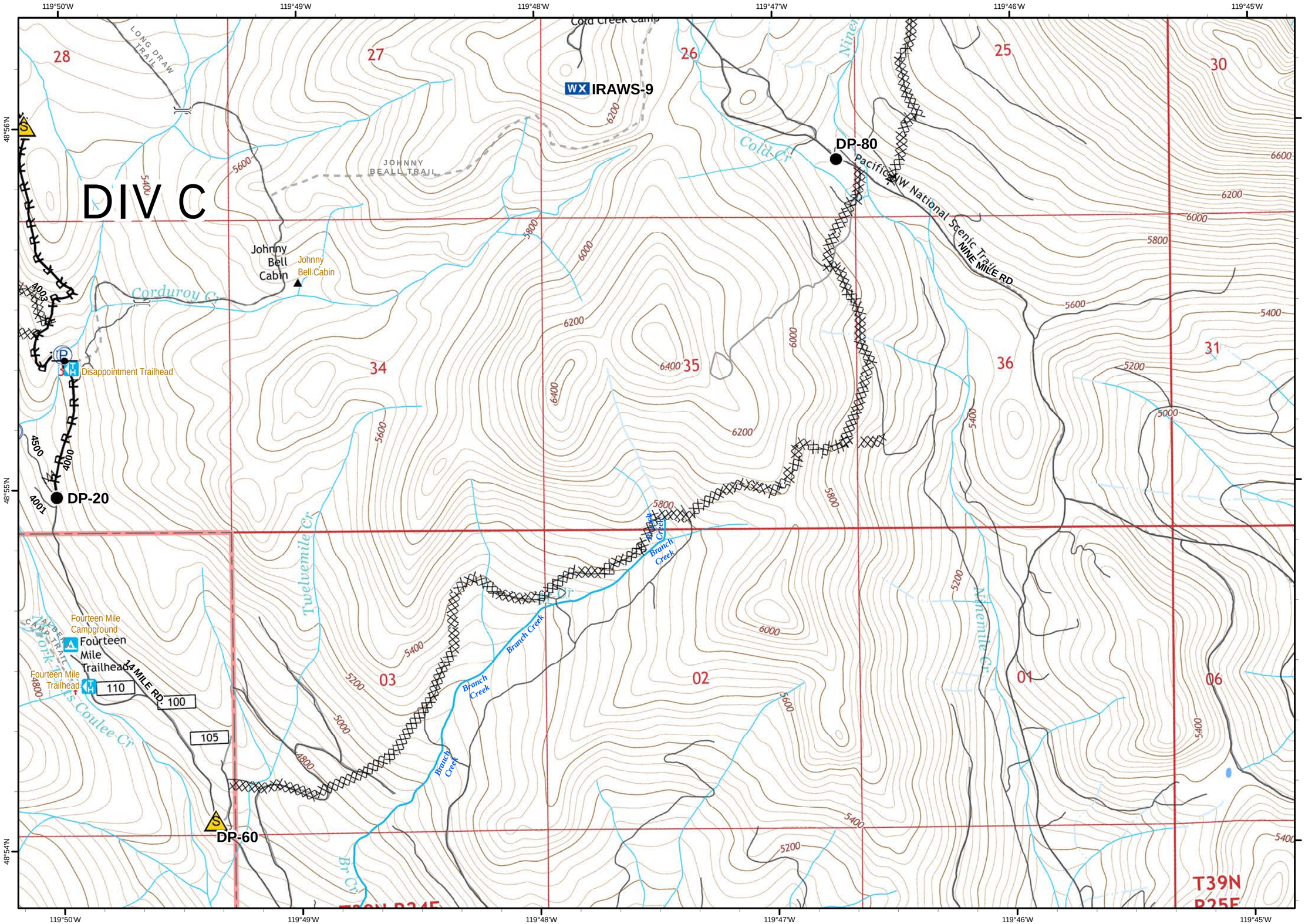

Newby Lake Fire

WA-OWF-377

IAP Map
07/21/2015
Day Shift
5,065 acres (USA)

Perimeter as of 7/19/2015 @ 0019

0.25
Miles

Map 6 of 10

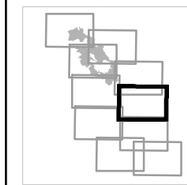

- Drop Point
- Gate
- Mobile Weather Unit
- Pump
- Safety Zone
- Water Source
- Bridge
- Camp
- Structure
- Trailhead
- Trails
- Completed Dozer Line
- Hand Line
- Road as Completed Line
- Line Break Completed

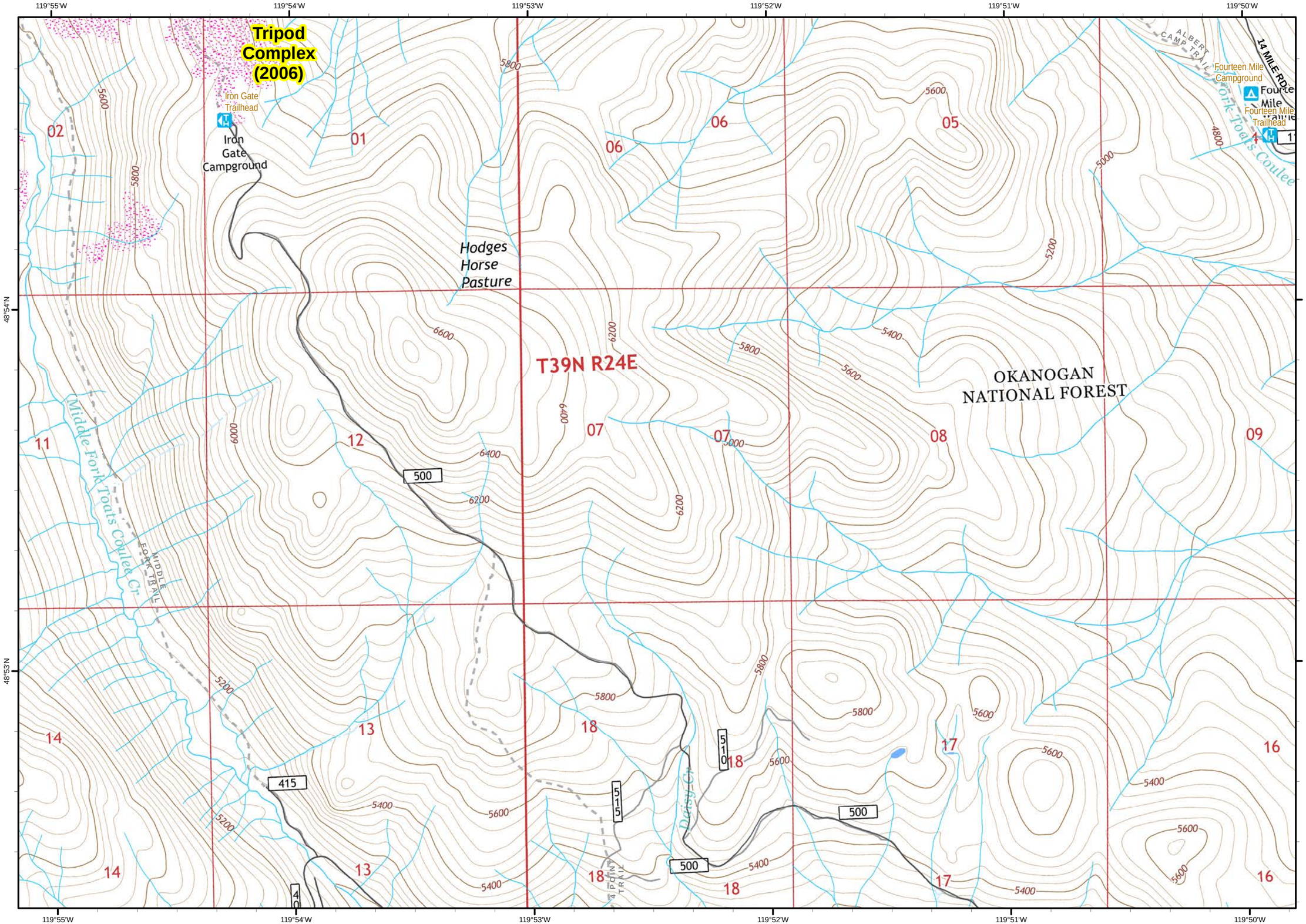

Newby Lake Fire

WA-OWF-377

IAP Map
07/21/2015
Day Shift
5,065 acres (USA)

Perimeter as of 7/19/2015 @ 0019

0.25
Miles

Map 7 of 10

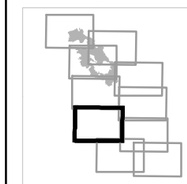

Camp
Trailhead
Historic Fires
Trails

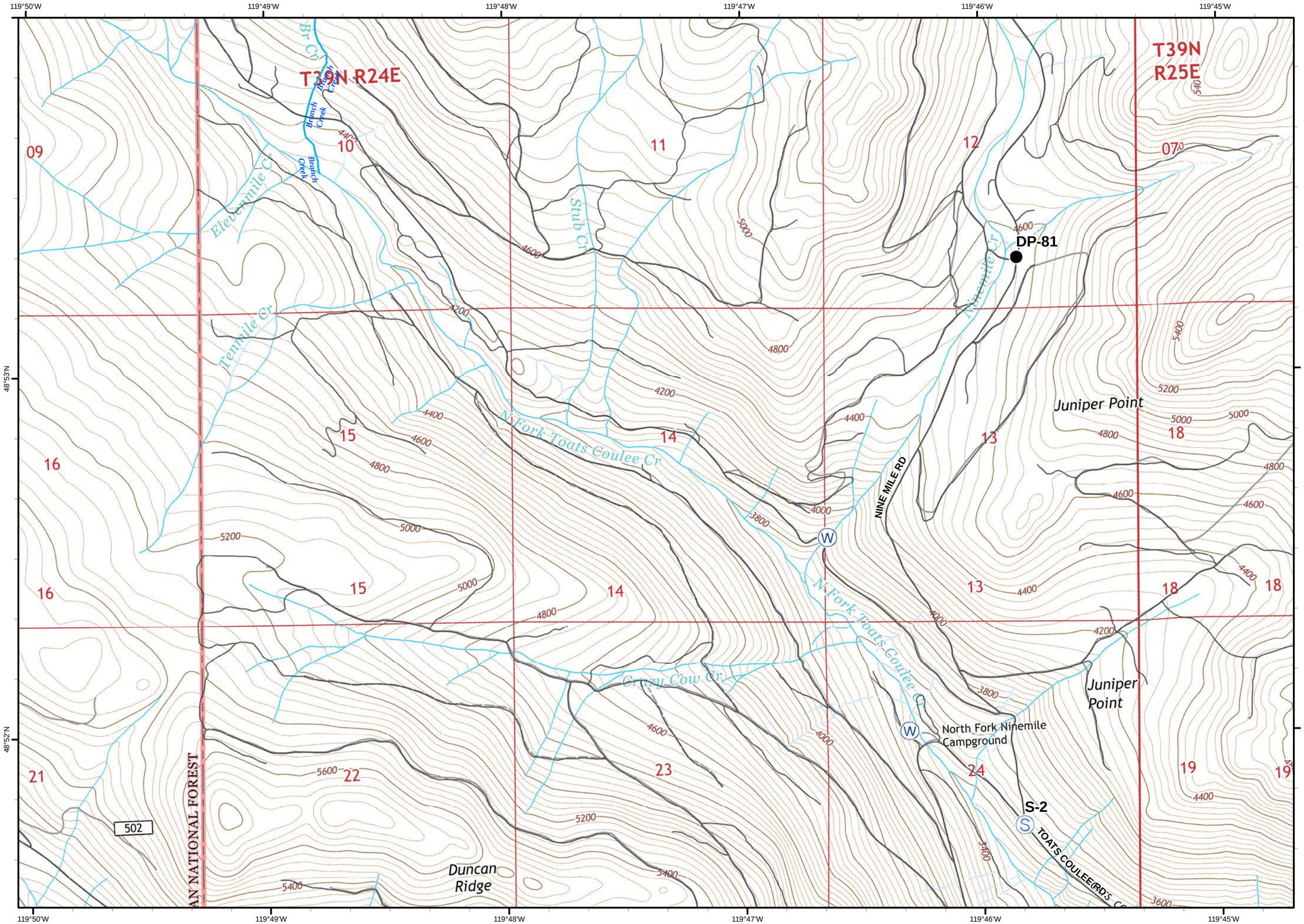

Newby Lake Fire

WA-OWF-377

IAP Map
07/21/2015
Day Shift
5,065 acres (USA)

Perimeter as of 7/19/2015 @ 0019

0.25
Miles

Map 8 of 10

Drop Point

Staging Area

Water Source

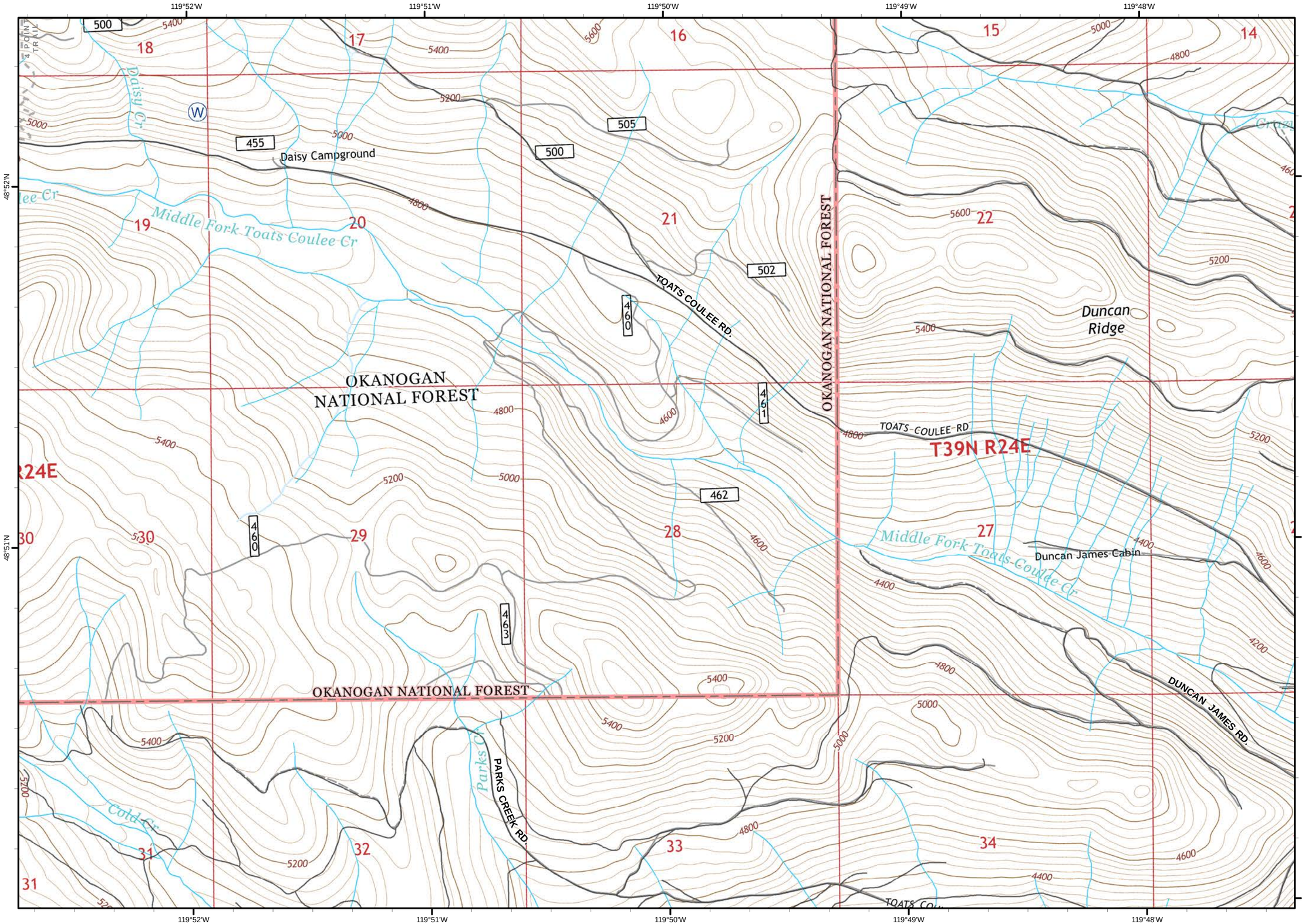

Newby Lake Fire

WA-OWF-377

IAP Map
07/21/2015
Day Shift
5,065 acres (USA)

Perimeter as of 7/19/2015 @ 0019

0.25
Miles

Map 9 of 10

Water Source

Trails

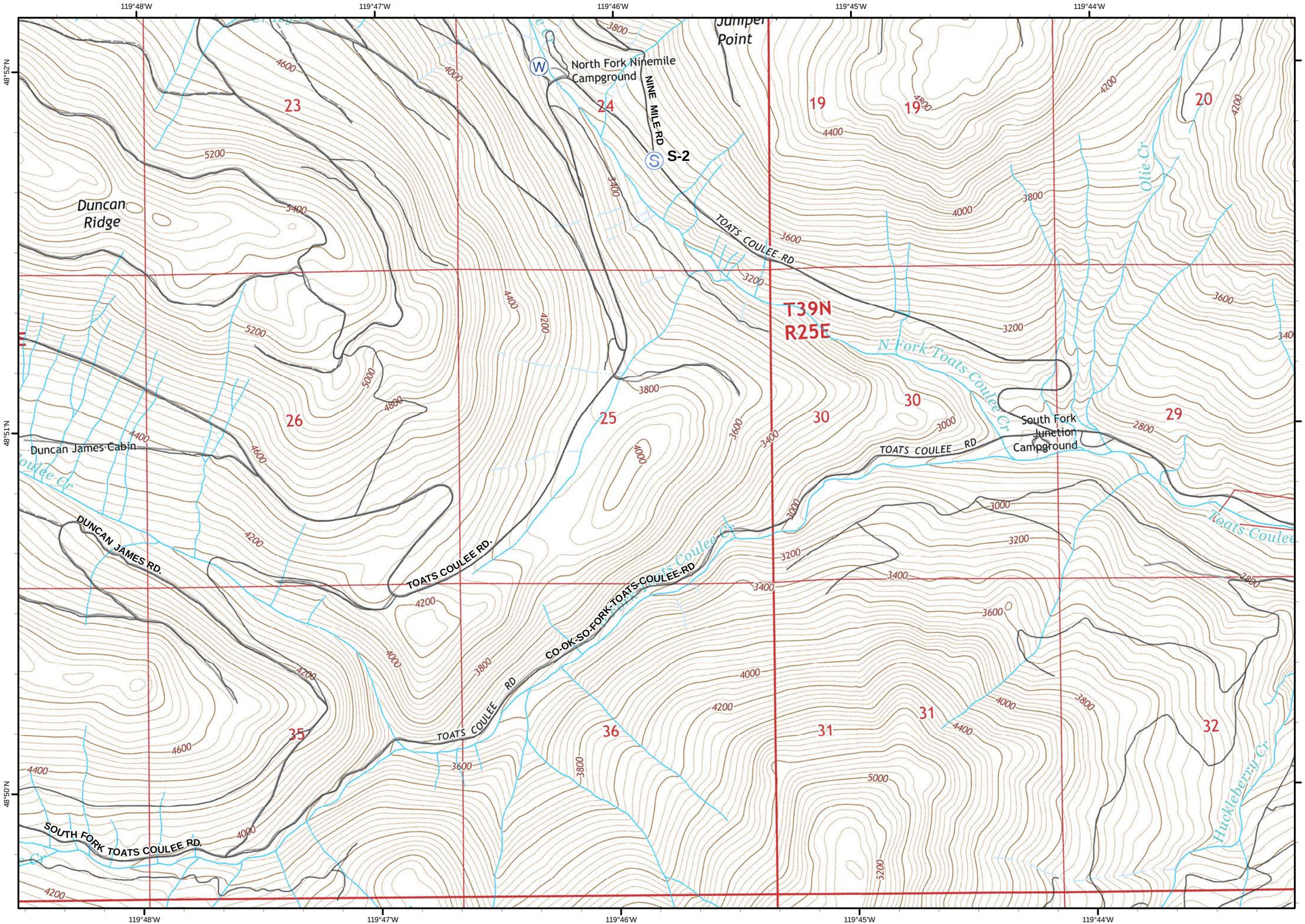

Newby Lake Fire

WA-OWF-377

IAP Map
07/21/2015
Day Shift
5,065 acres (USA)

Perimeter as of 7/19/2015 @ 0019

0.25
Miles

Map 10 of 10

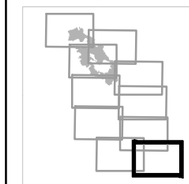

S Staging Area

W Water Source