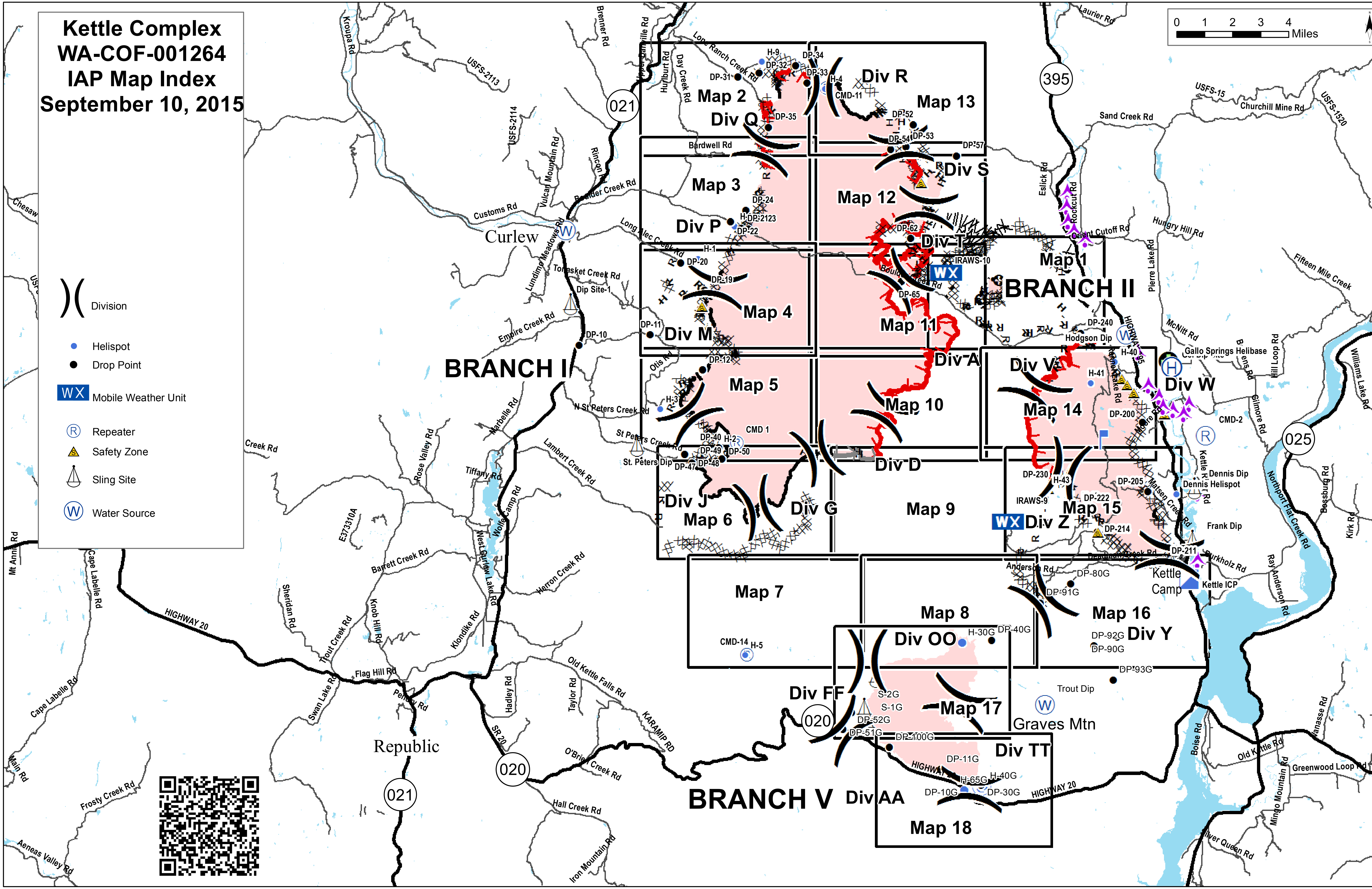
Kettle Complex
WA-COF-001264
IAP Map Index
September 10, 2015
Division
Helispot
Drop Point
WX Mobile Weather Unit
Repeater
Safety Zone
Sling Site
Water Source
0 1 2 3 4 Miles
BRANCH I
BRANCH II
BRANCH V
Map 1
Map 2
Map 3
Map 4
Map 5
Map 6
Map 7
Map 8
Map 9
Map 10
Map 11
Map 12
Map 13
Map 14
Map 15
Map 16
Map 17
Map 18
Div A
Div D
Div G
Div J
Div M
Div P
Div Q
Div R
Div S
Div T
Div V
Div W
Div Y
Div Z
Div AA
Div FF
Div OO
Div TT
DP-10
DP-11
DP-12
DP-19
DP-20
DP-22
DP-24
DP-2123
DP-31
DP-32
DP-33
DP-34
DP-35
DP-40
DP-47
DP-48
DP-49
DP-50
DP-52
DP-53
DP-54
DP-57
DP-62
DP-65
DP-200
DP-205
DP-211
DP-214
DP-222
DP-230
DP-240
DP-10G
DP-11G
DP-30G
DP-40G
DP-51G
DP-52G
DP-80G
DP-90G
DP-91G
DP-92G
DP-93G
DP-100G
H-1
H-2
H-3
H-4
H-5
H-9
H-40
H-41
H-43
H-30G
H-40G
H-65G
S-1G
S-2G
CMD 1
CMD-2
CMD-11
CMD-14
IRAWS-9
IRAWS-10
Dip Site-1
St. Peters Dip
Hodgson Dip
Dennis Dip
Dennis Helispot
Frank Dip
Trout Dip
Gallo Springs Helibase
Kettle Camp
Kettle ICP
Graves Mtn
Curlew
Republic
021
020
395
025
HIGHWAY 20
SR 20
Kroupa Rd
USFS-2113
USFS-2114
Brenner Rd
Vulcan Mountain Rd
Rincon Rd
Boulder Creek Rd
Customs Rd
Lundimo Meadows Rd
Tonasket Creek Rd
Empire Creek Rd
Chesaw
Creek Rd
Rose Valley Rd
Marbelle Rd
Tiffany Rd
Lambert Creek Rd
N St Peters Creek Rd
St Peters Creek Rd
Otis Rd
Long Alec Creek Rd
Bardwell Rd
Hurlburt Rd
Day Creek Rd
Long Ranch Creek Rd
Boulder Creek Rd
Laurier Rd
Sand Creek Rd
USFS-15
Churchill Mine Rd
USFS-1520
Eslick Rd
Rockcut Rd
Orient Cutoff Rd
Hungry Hill Rd
Pierre Lake Rd
Fifteen Mile Creek
McNitt Rd
Hill Loop Rd
Gilmore Rd
Williams Lake Rd
Moore Rd
Matsen Creek Rd
Kettle River Rd
Northport Flat Creek Rd
Bossburg Rd
Kirk Rd
Burkholz Rd
Ray Anderson Rd
Anderson Rd
Deadman Creek Rd
Boise Rd
Old Kettle Rd
Greenwood Loop Rd
Mingo Mountain Rd
Silver Queen Rd
Vanasse Rd
Mt Annie Rd
Cape Labelle Rd
Main Rd
Frosty Creek Rd
Aeneas Valley Rd
E373310A
Barrett Creek Rd
Sheridan Rd
Trout Creek Rd
Knob Hill Rd
Klondike Rd
Swan Lake Rd
Flag Hill Rd
Pendley Rd
West Curlew Lake Rd
Wolfe Camp Rd
Herron Creek Rd
Hadley Rd
Taylor Rd
Old Kettle Falls Rd
KARAMIP RD
O'Brien Creek Rd
Hall Creek Rd
Iron Mountain Rd

Kettle Complex
WA-COF-001264
IAP Map
Sept 10, 2015

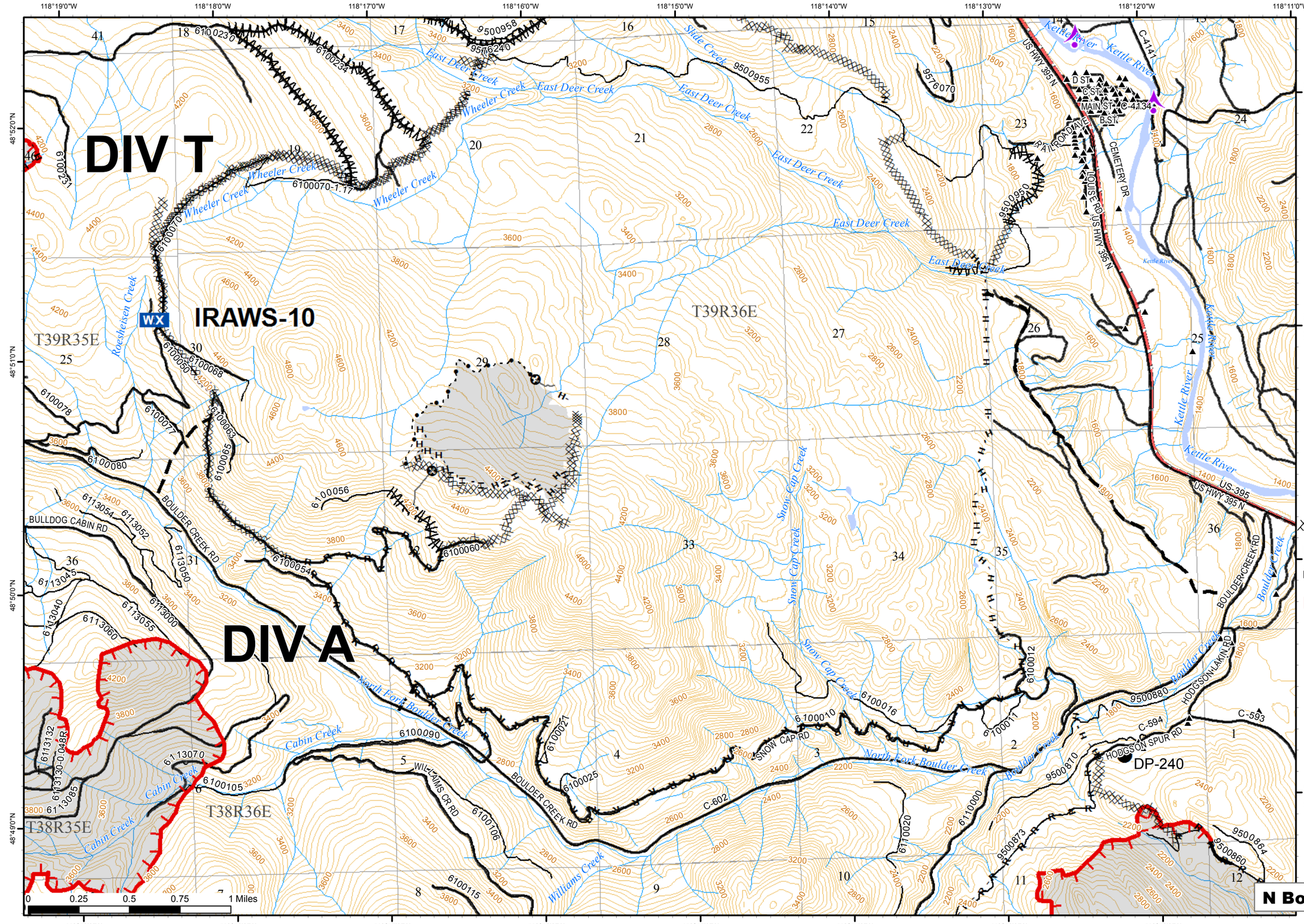

N Boulder 2 Map 1

Kettle Complex
WA-COF-001264
IAP Map
Sept 10, 2015

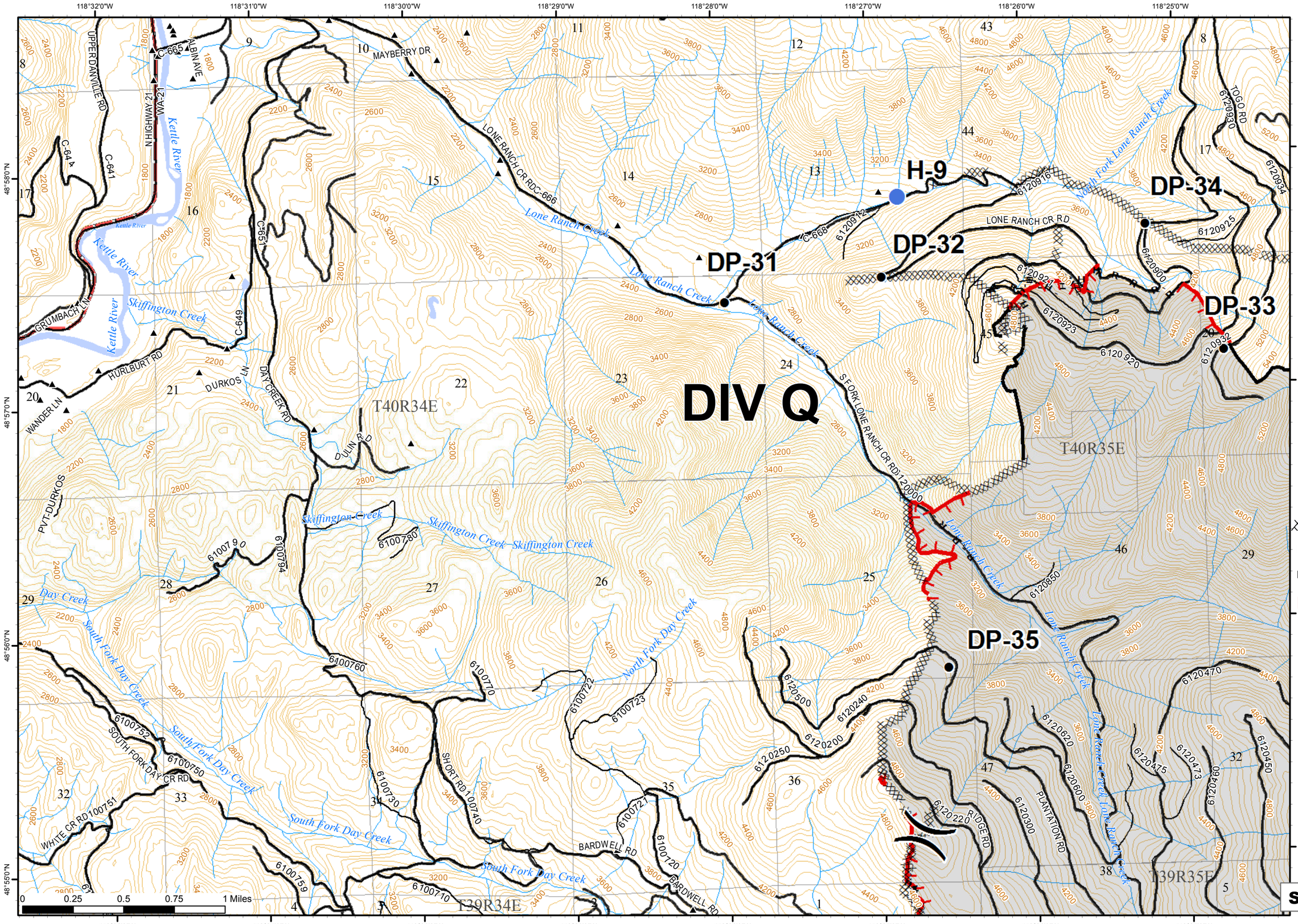

Stickpin Map 2

Kettle Complex
WA-COF-001264
IAP Map
Sept 10, 2015

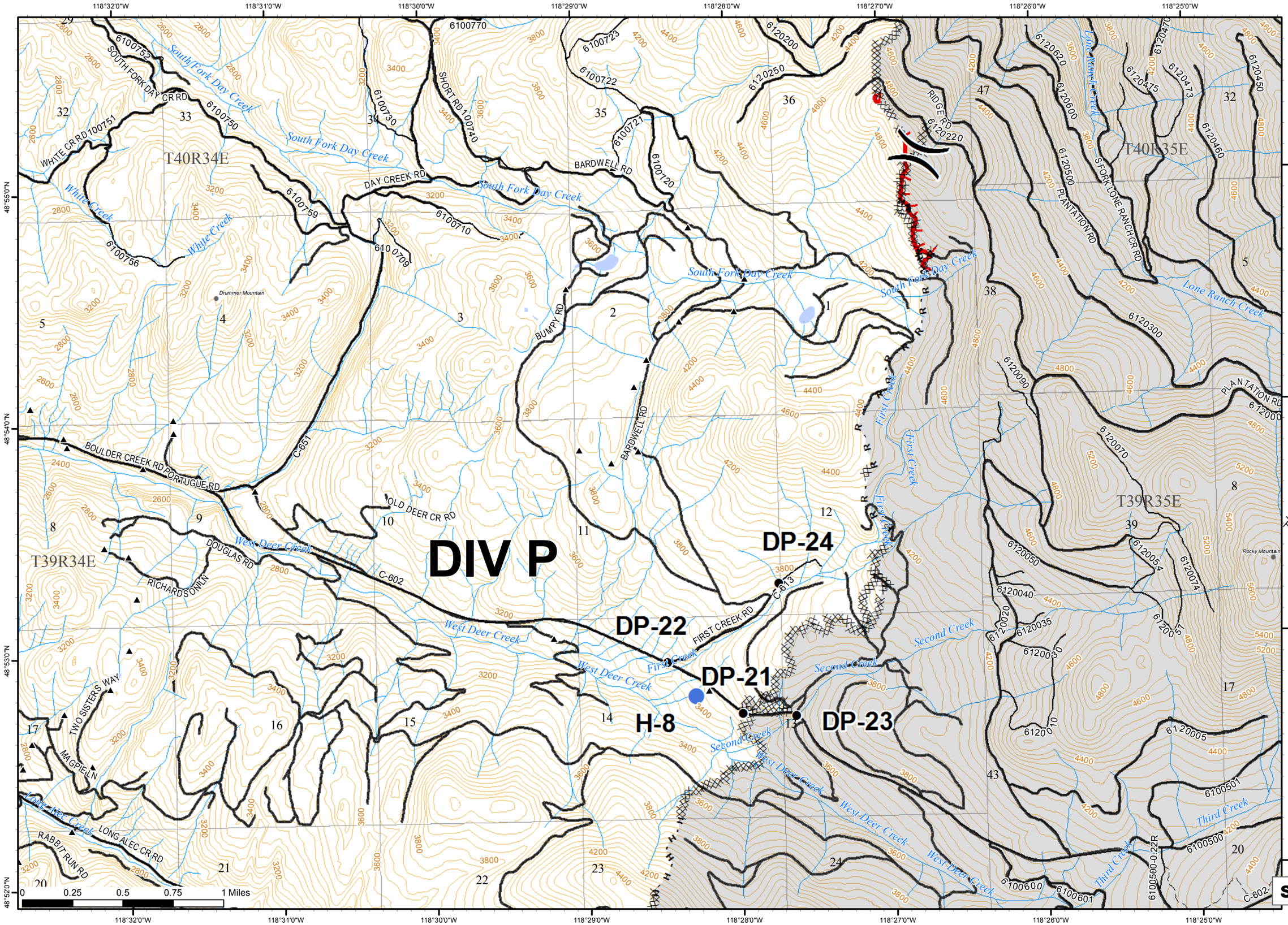

Safety Zone
Drop Point
Helispot
Repeater
Division
Branch
Completed Dozer Line
H - H Hand Line
R - R Road as Completed Line
Uncontrolled Fire Edge
Fire Area

Stickpin Map 3

Kettle Complex
WA-COF-001264
IAP Map
Sept 10, 2015

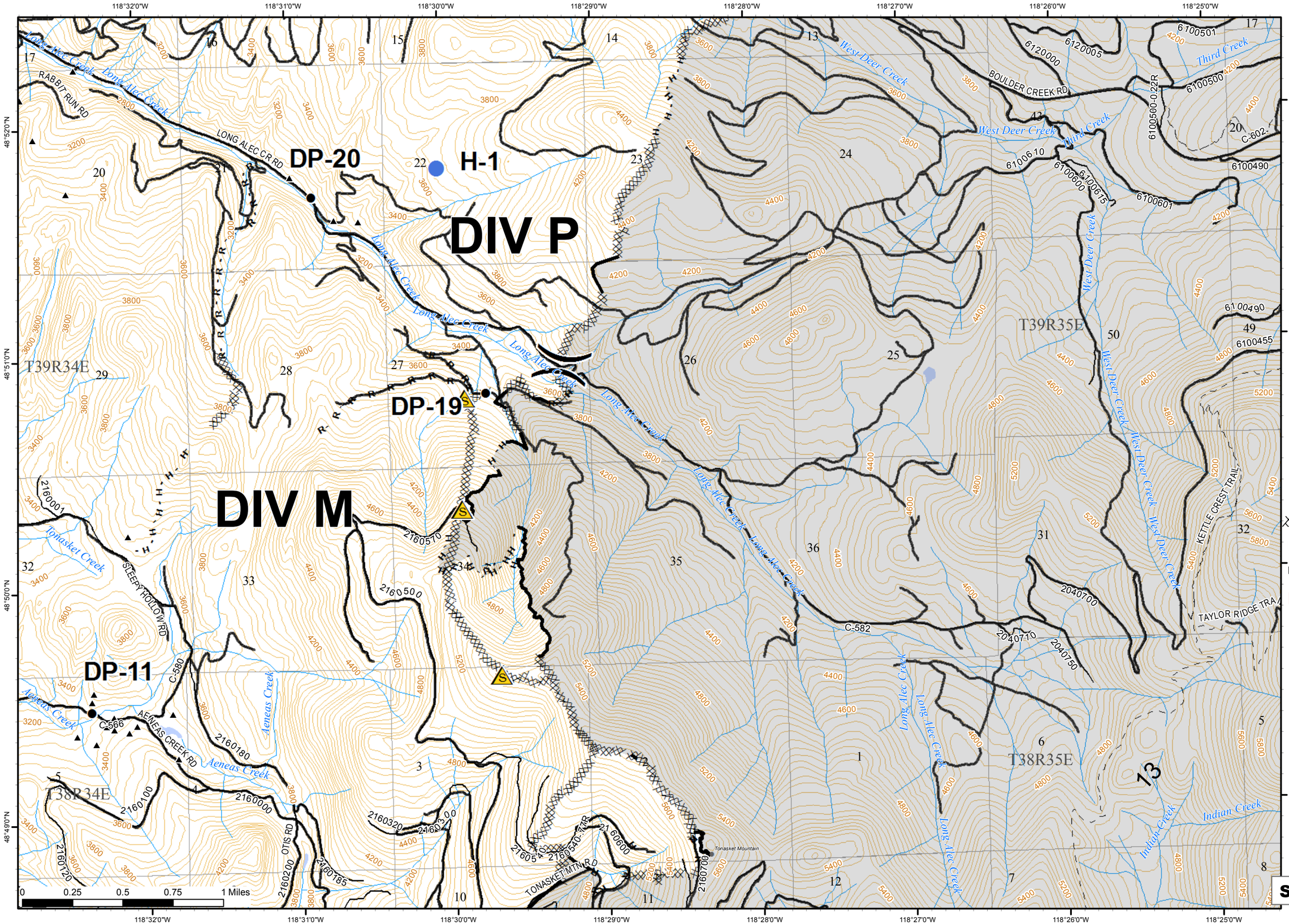

Safety Zone
Drop Point
Helispot
Repeater
Division
Branch
Completed Dozer Line
H Hand Line
R Road as Completed Line
Uncontrolled Fire Edge
Fire Area

N

Stickpin Map 4

Kettle Complex
WA-COF-001264
IAP Map
Sept 10, 2015

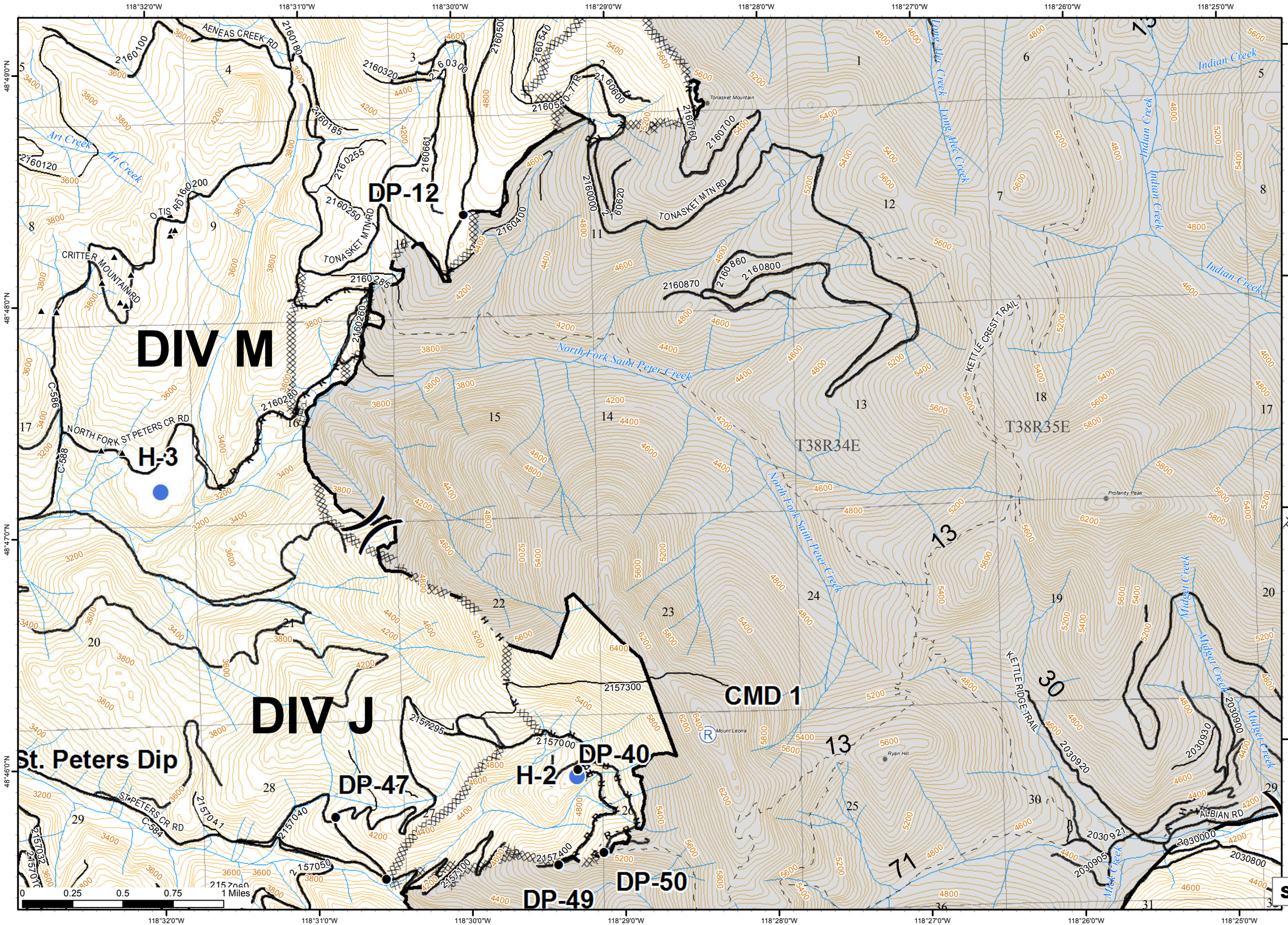

Safety Zone
Drop Point
Helispot
Repeater
Division
Branch
Completed Dozer Line
H - H Hand Line
R - R Road as Completed Line
Uncontrolled Fire Edge
Fire Area

Stickpin Map 5

Kettle Complex
WA-COF-001264
IAP Map
Sept 10, 2015

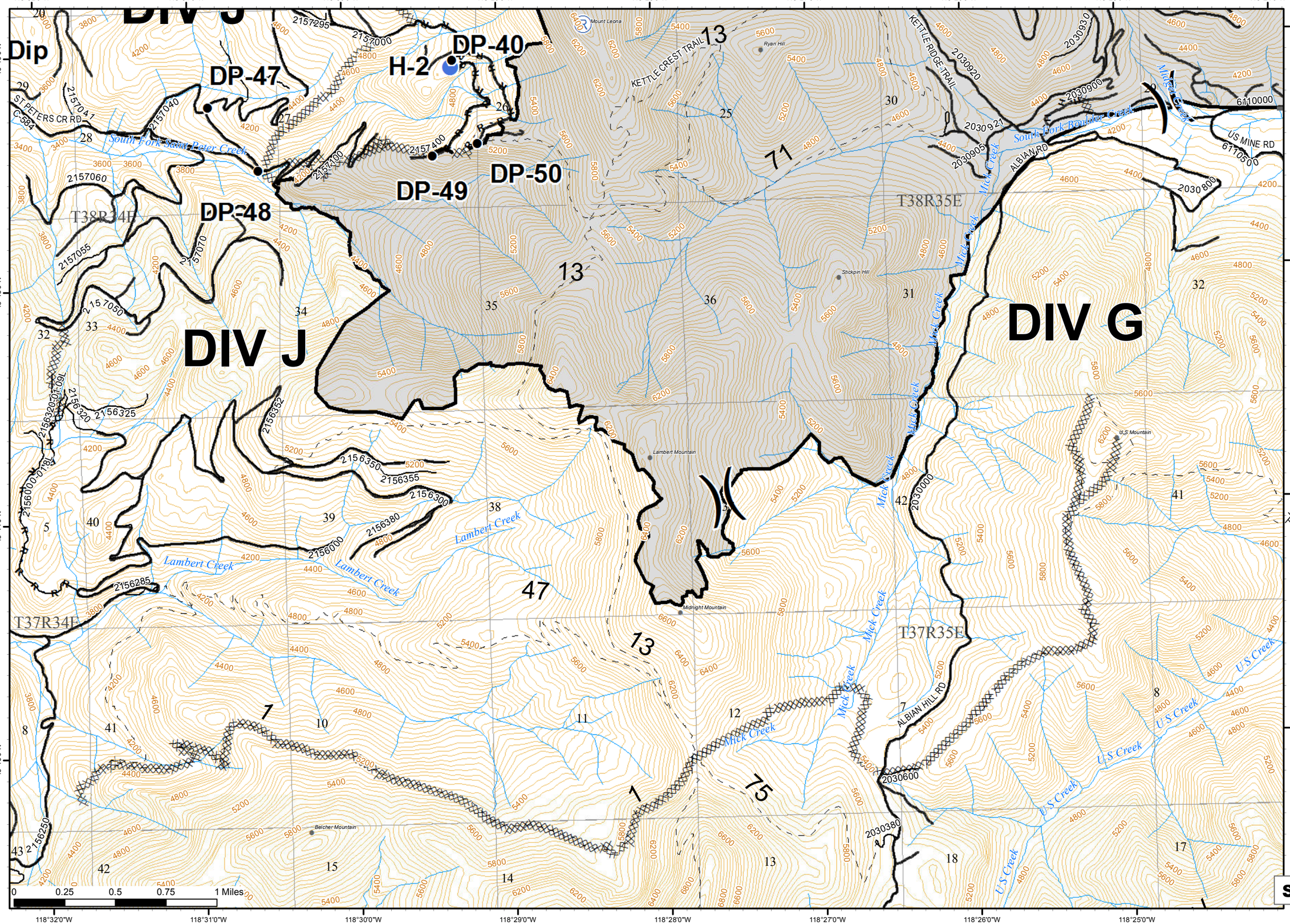

Stickpin Map 6

Kettle Complex
WA-COF-001264
IAP Map
Sept 10, 2015

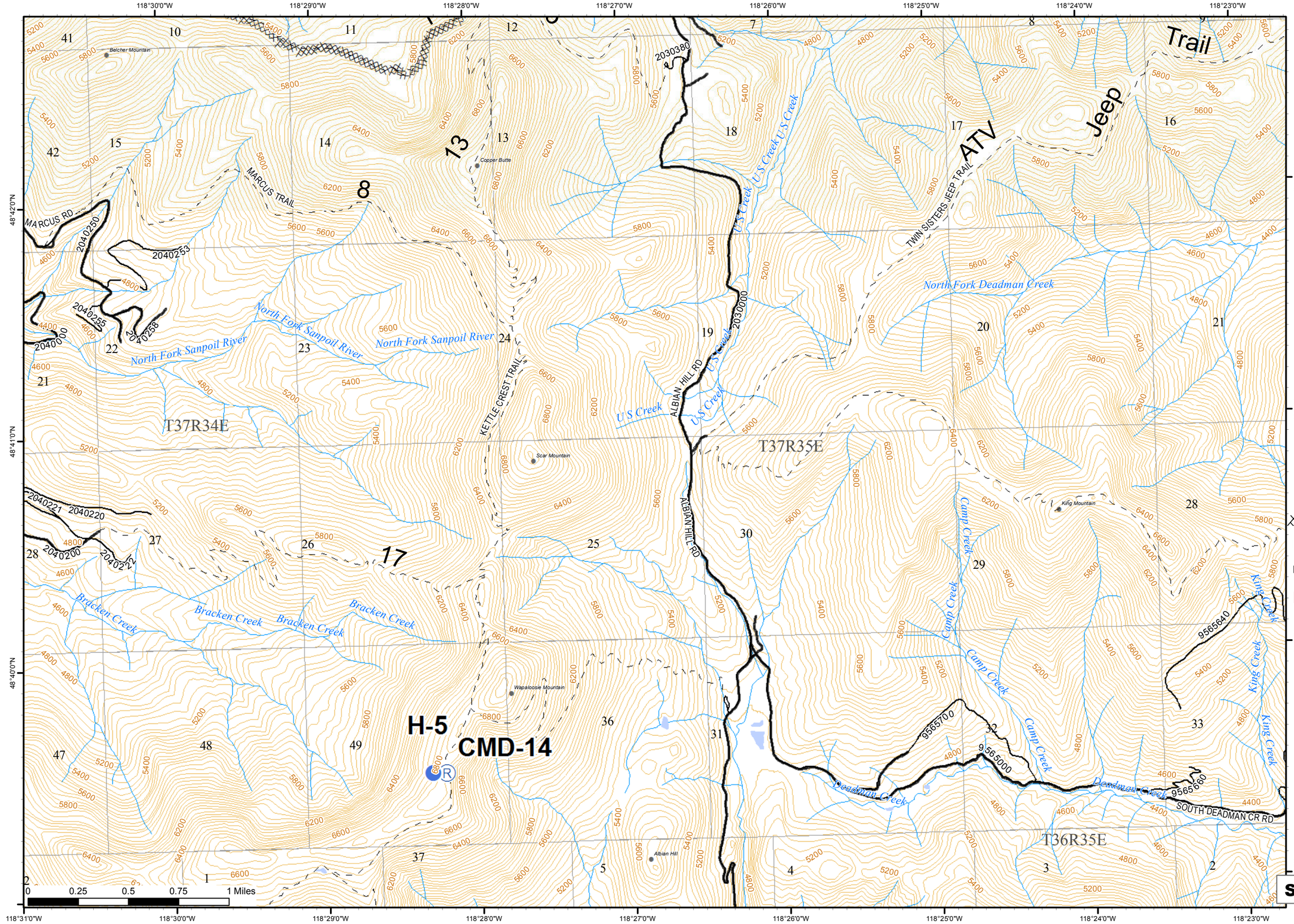

Kettle Complex
WA-COF-001264
IAP Map
Sept 10, 2015

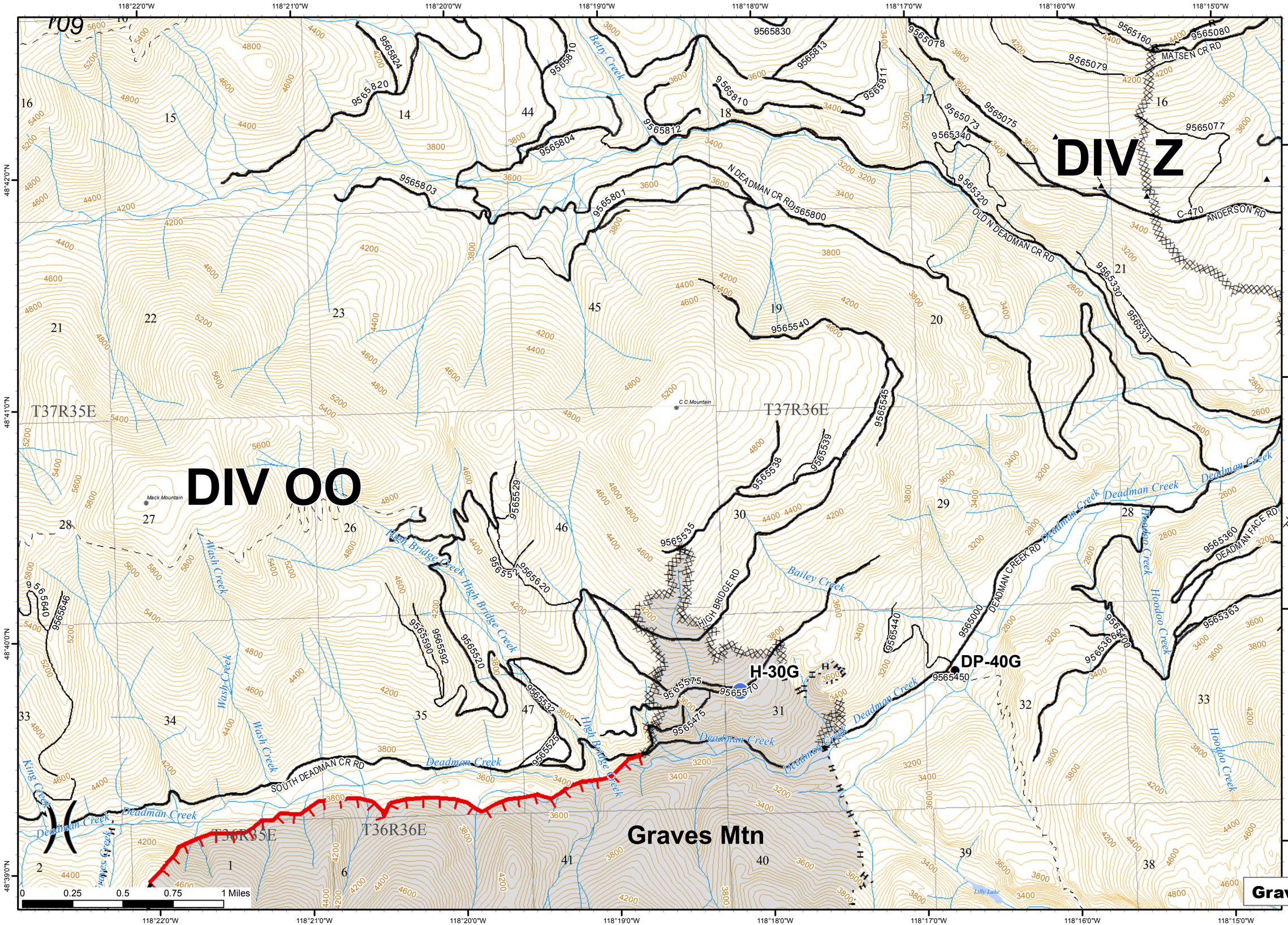

Graves Mtn Map 8

Kettle Complex
WA-COF-001264
IAP Map
Sept 10, 2015

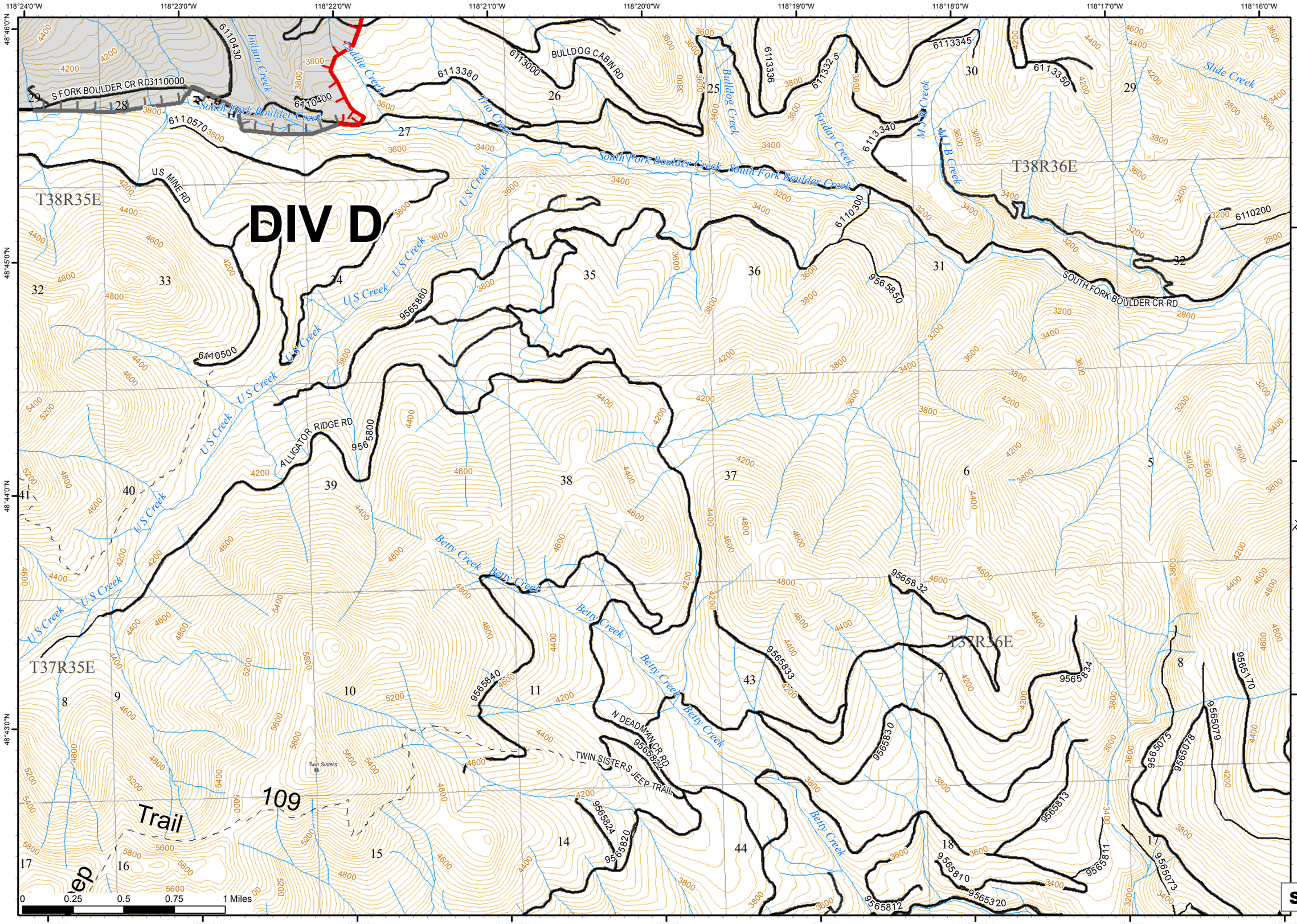

Safety Zone
Drop Point
Helispot
Repeater
Division
Branch
Completed Dozer Line
H - H Hand Line
R - R Road as Completed Line
Uncontrolled Fire Edge
Fire Area

Stickpin Map 9

Kettle Complex
WA-COF-001264
IAP Map
Sept 10, 2015

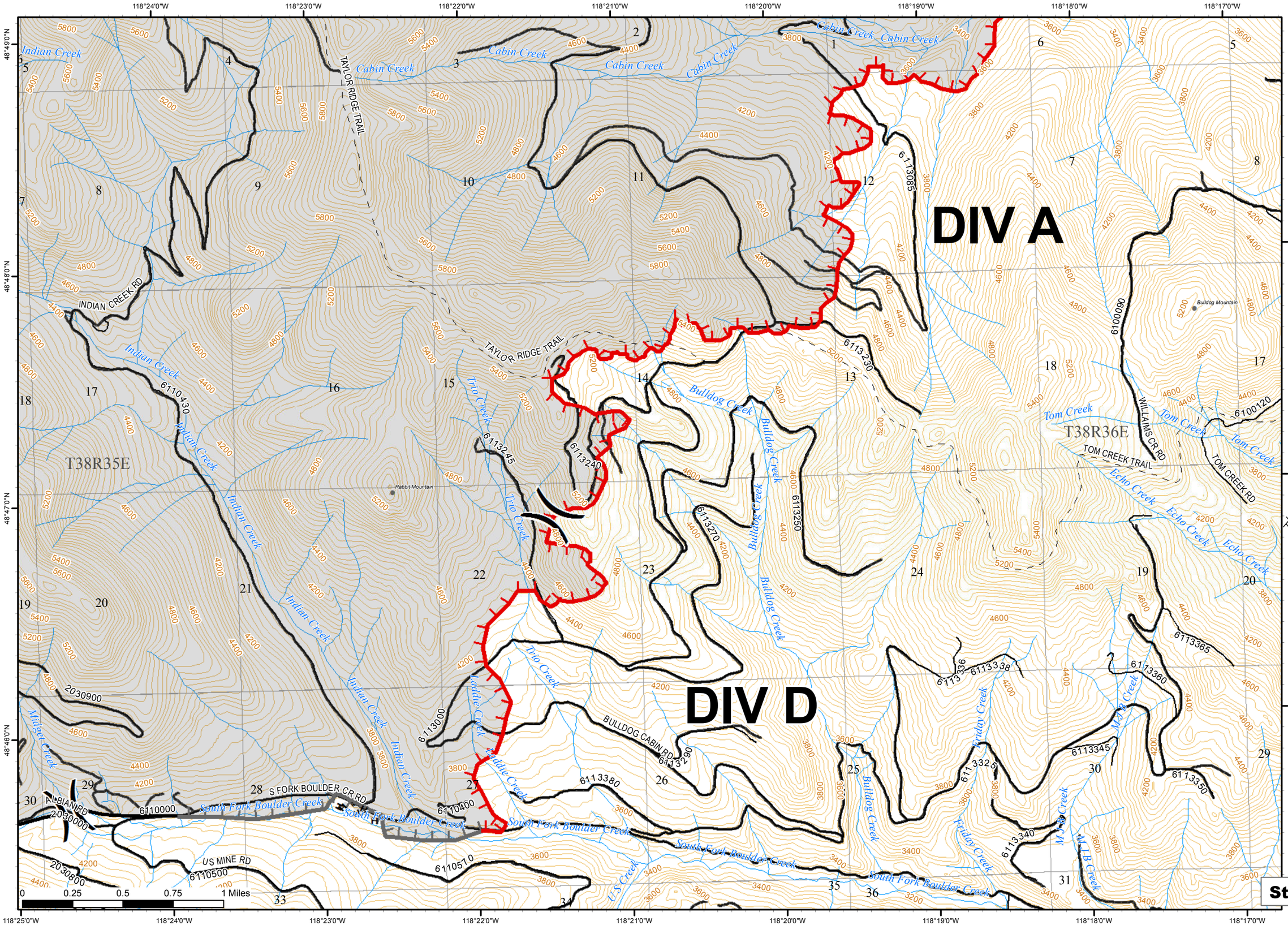

Kettle Complex
WA-COF-001264
IAP Map
Sept 10, 2015

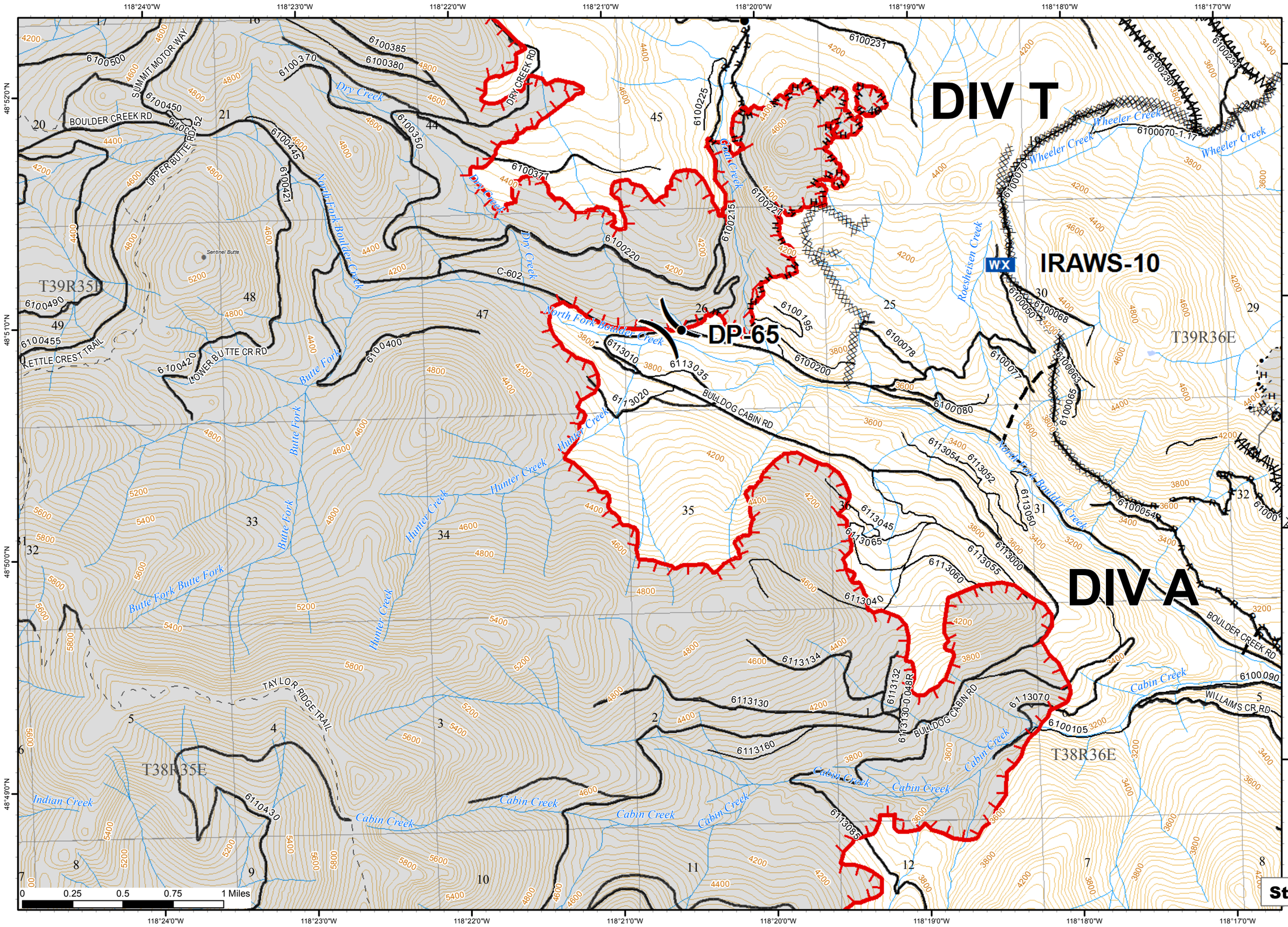

Safety Zone
Drop Point
Helispot
Repeater
Division
Branch
Completed Dozer Line
H Hand Line
R Road as Completed Line
Uncontrolled Fire Edge
Fire Area

N

Stickpin Map 11

Kettle Complex
WA-COF-001264
IAP Map
Sept 10, 2015

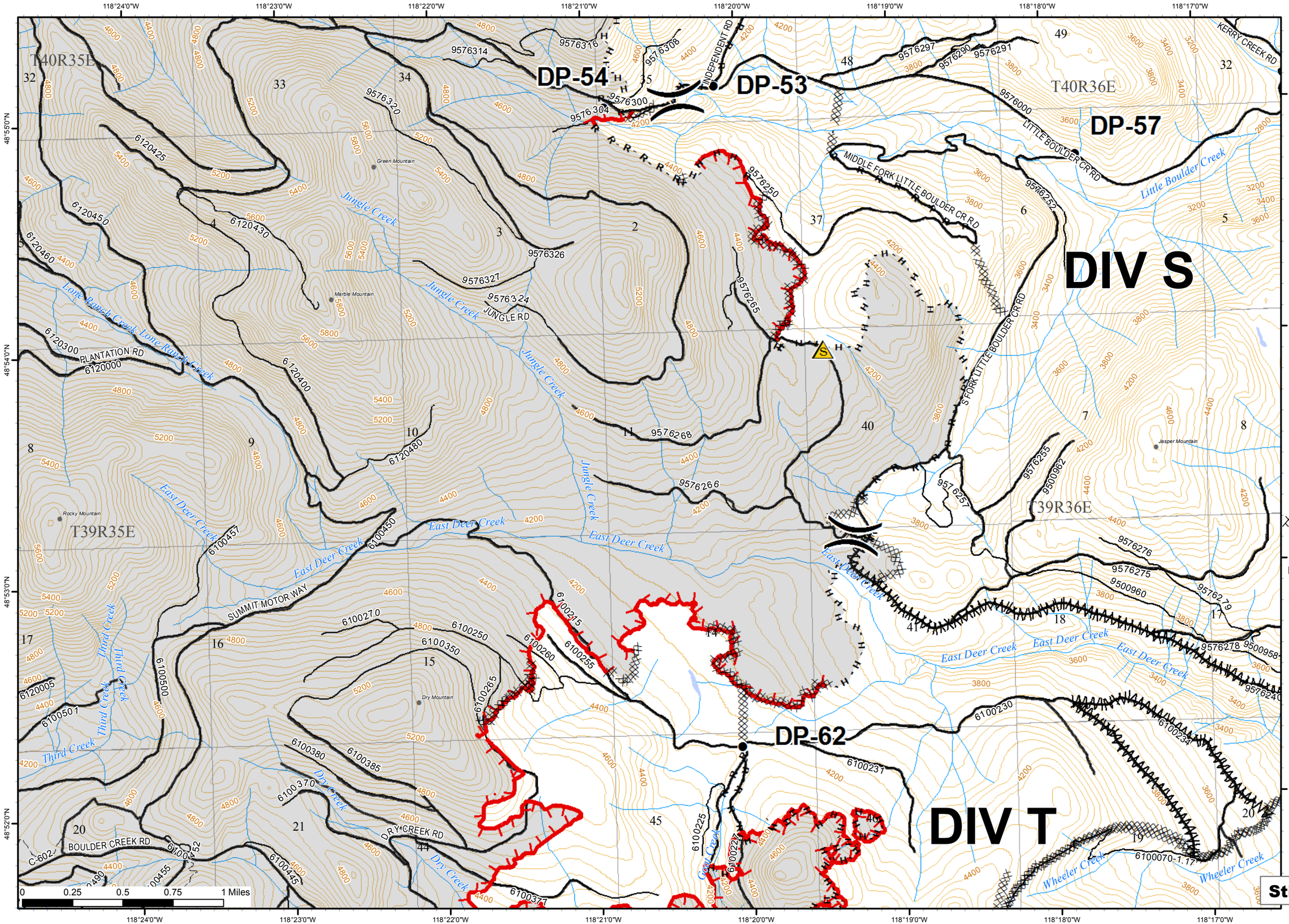

Safety Zone
Drop Point
Helispot
Repeater
Division
Branch
Completed Dozer Line
H Hand Line
R Road as Completed Line
Uncontrolled Fire Edge
Fire Area

Stickpin Map 12

Kettle Complex
WA-COF-001264
IAP Map
Sept 10, 2015

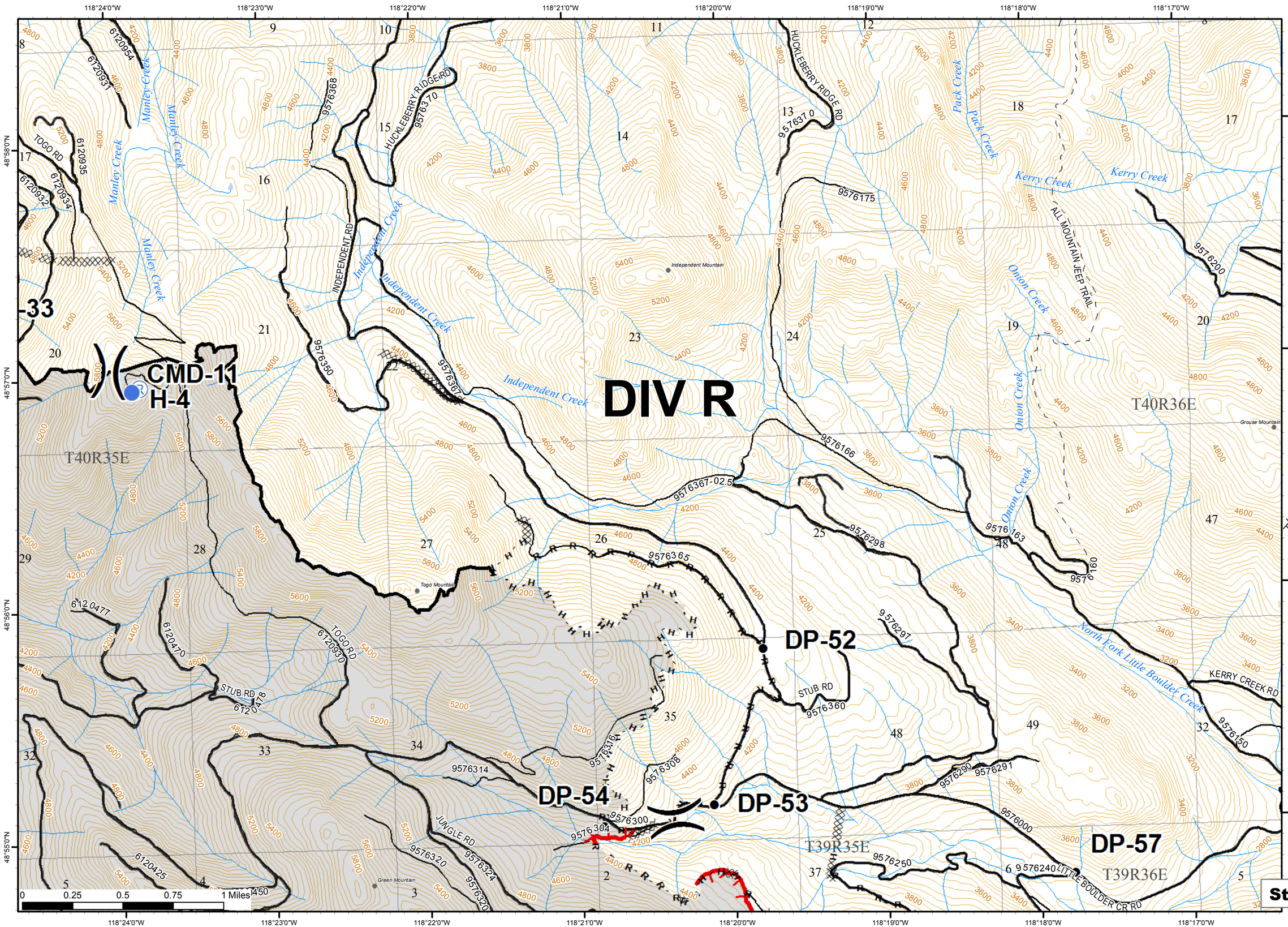

Safety Zone
Drop Point
Helispot
Repeater
Division
Branch
Completed Dozer Line
H - H Hand Line
R - R Road as Completed Line
Uncontrolled Fire Edge
Fire Area

Stickpin Map 13

Kettle Complex
WA-COF-001264
IAP Map
Sept 10, 2015

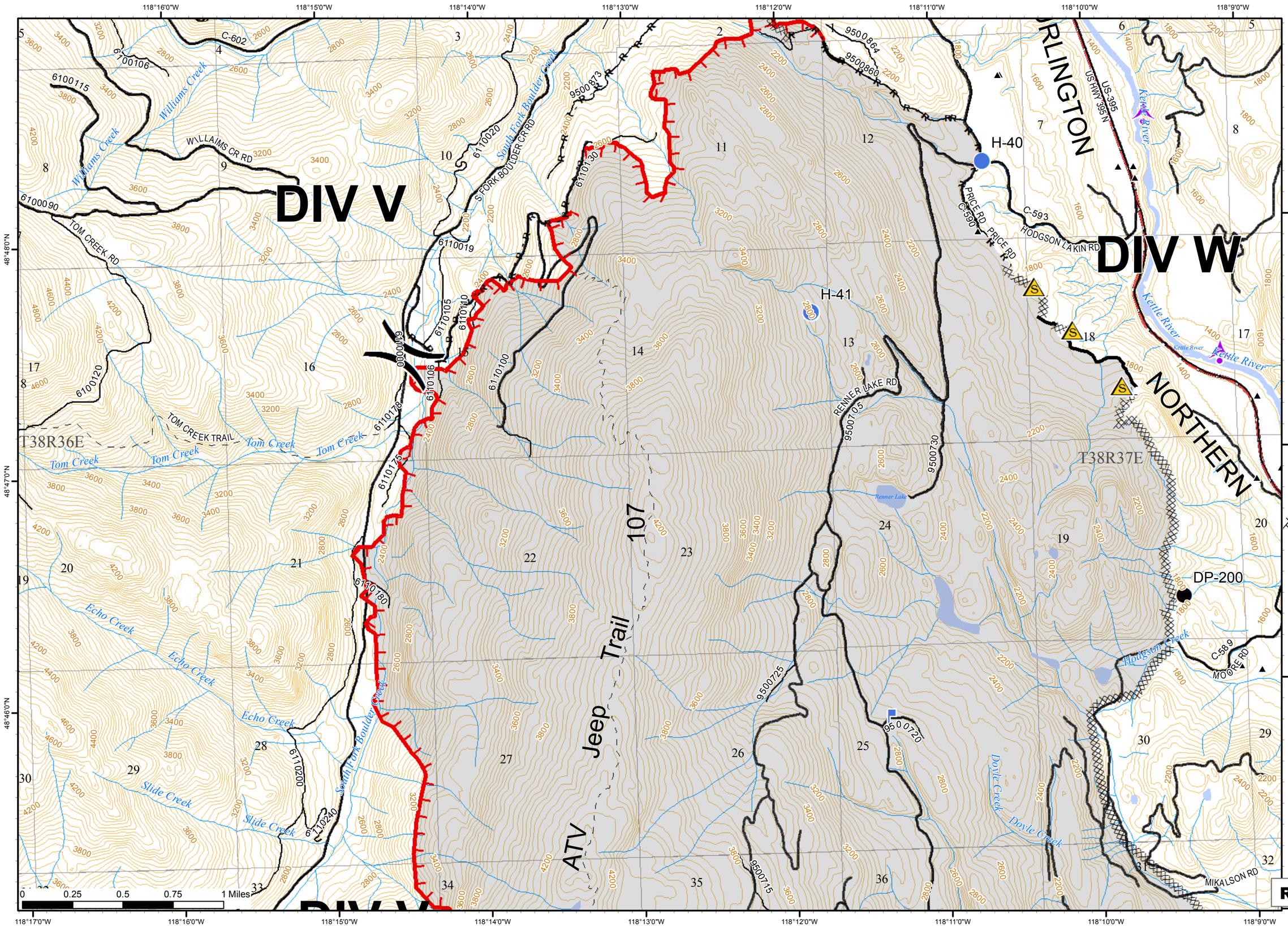

Renner Map 14

Kettle Complex
WA-COF-001264
IAP Map
Sept 10, 2015

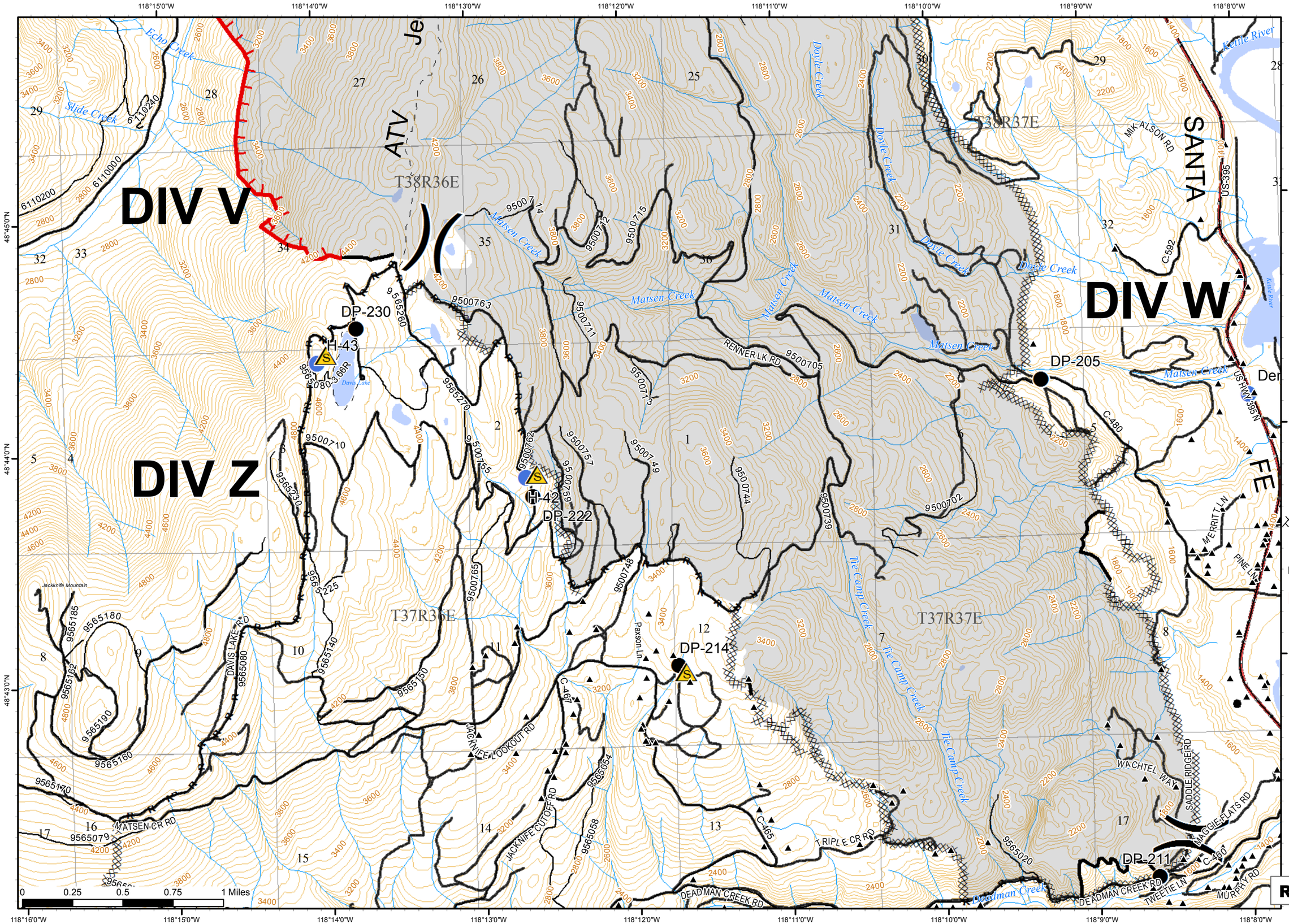

Renner Map 15

Kettle Complex
WA-COF-001264
IAP Map
Sept 10, 2015

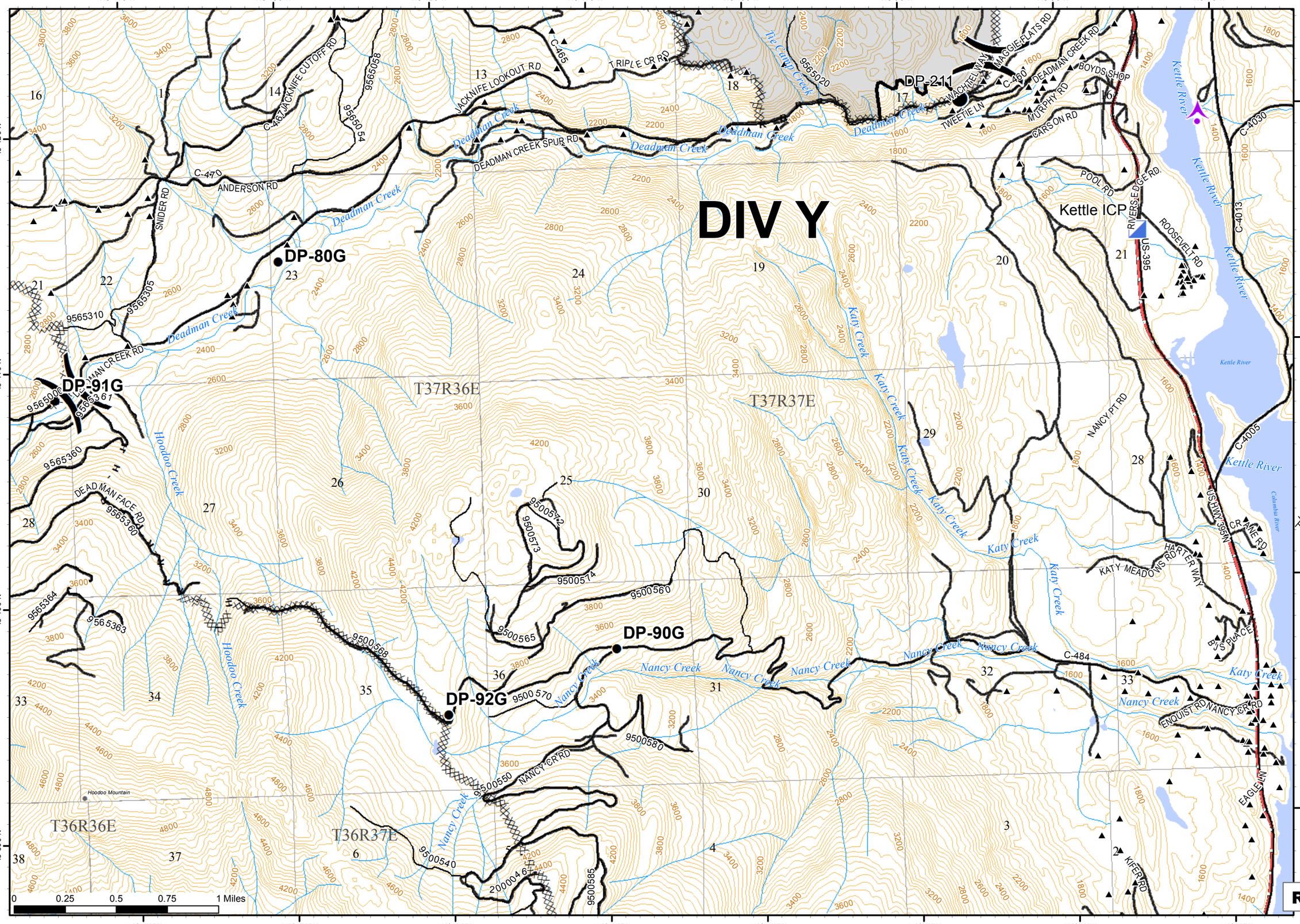

Renner Map 16

Kettle Complex
WA-COF-001264
IAP Map
Sept 10, 2015

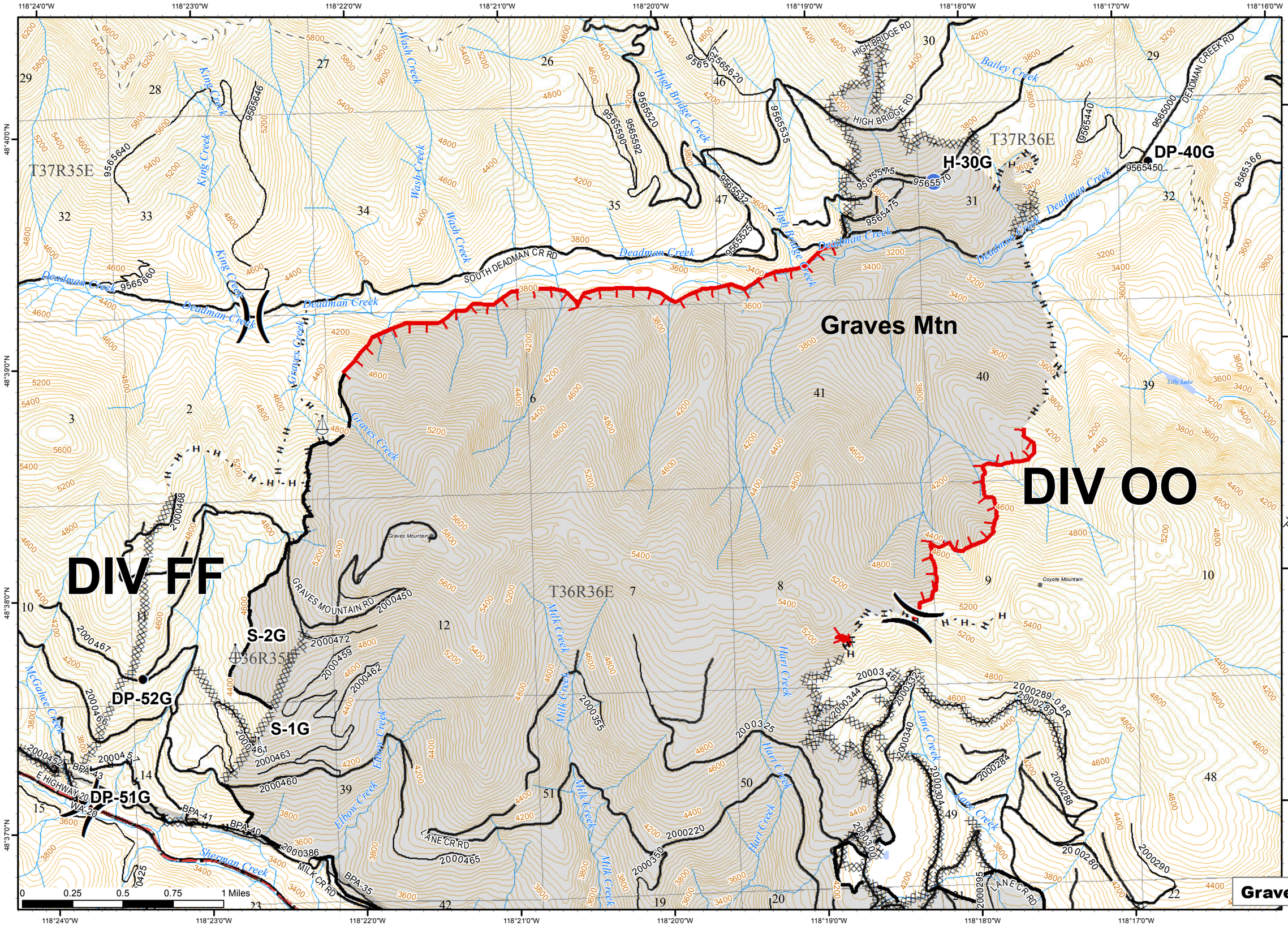

Safety Zone
Drop Point
Helispot
Repeater
Division
Branch
Completed Dozer Line
H - H Hand Line
- R Road as Completed Line
Uncontrolled Fire Edge
Fire Area

Graves Mtn Map 17

Kettle Complex
WA-COF-001264
IAP Map
Sept 10, 2015

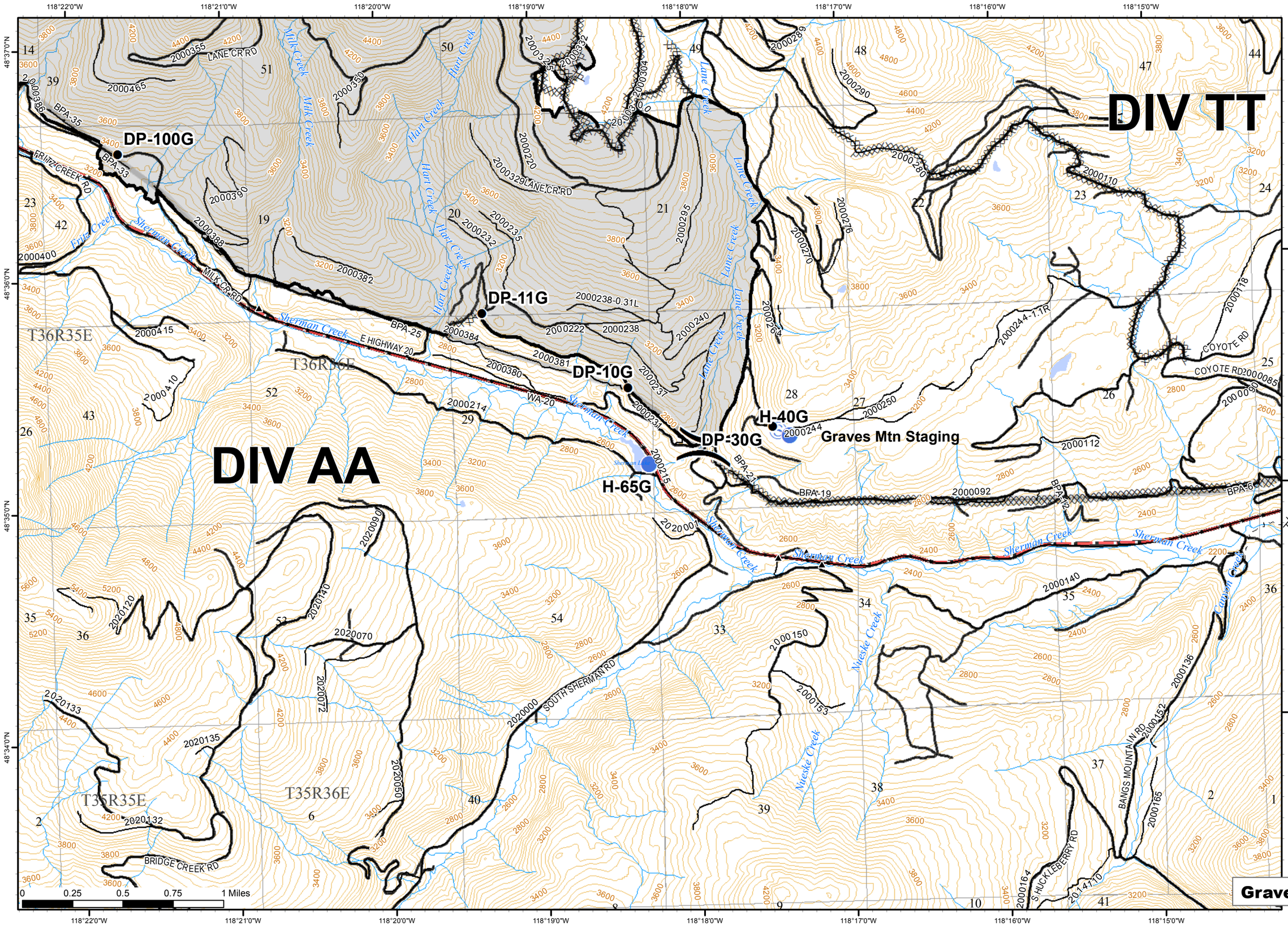

Safety Zone
Drop Point
Helispot
Repeater
Division
Branch
Completed Dozer Line
H - H Hand Line
R - R Road as Completed Line
Uncontrolled Fire Edge
Fire Area

Graves Mtn Map 18