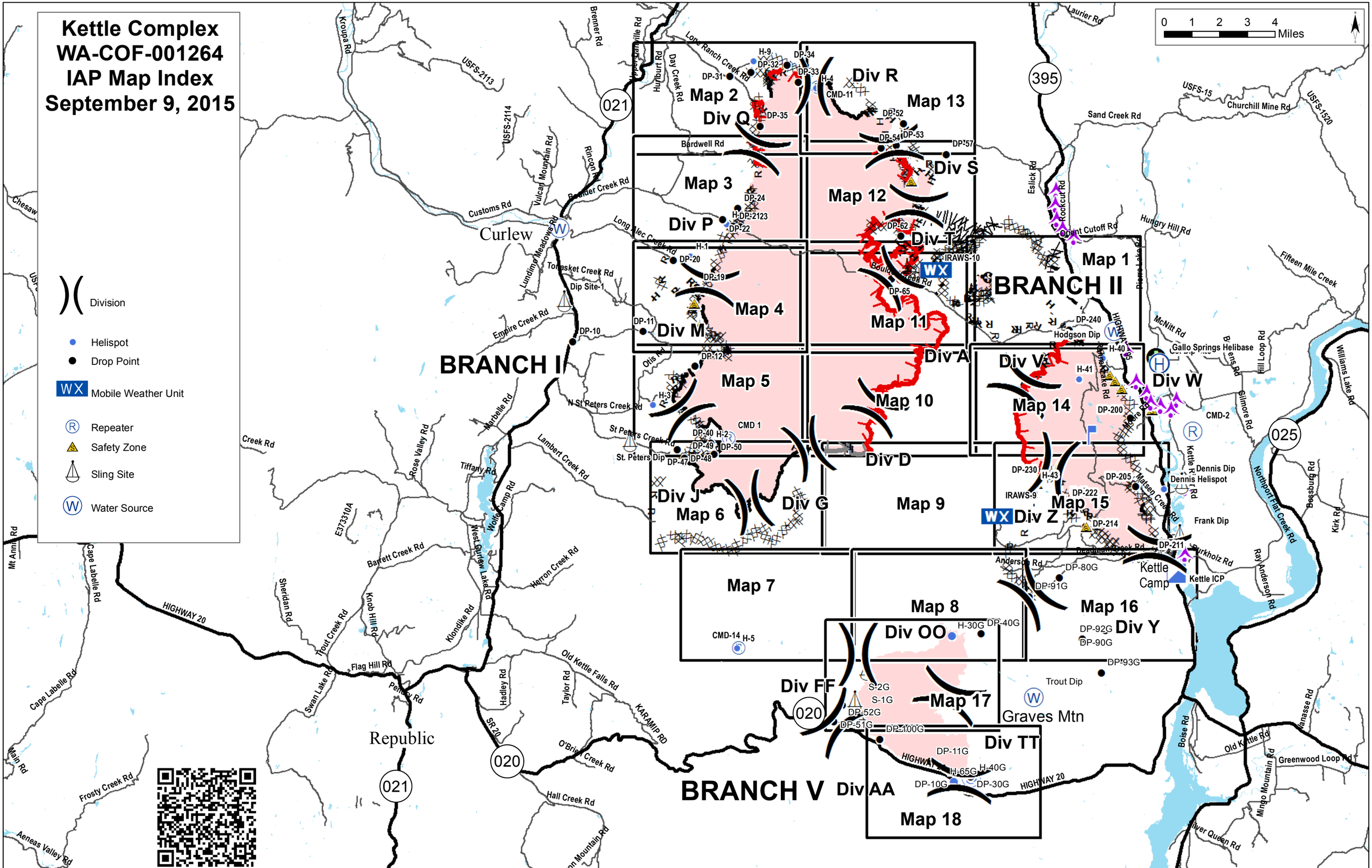
Kettle Complex
WA-COF-001264
IAP Map Index
September 9, 2015
Division
Helispot
Drop Point
Mobile Weather Unit
Repeater
Safety Zone
Sling Site
Water Source
0 1 2 3 4 Miles
BRANCH I
BRANCH II
BRANCH V
Map 1
Map 2
Map 3
Map 4
Map 5
Map 6
Map 7
Map 8
Map 9
Map 10
Map 11
Map 12
Map 13
Map 14
Map 15
Map 16
Map 17
Map 18
Div R
Div Q
Div S
Div P
Div T
Div M
Div A
Div V
Div W
Div D
Div J
Div G
Div Z
Div Y
Div OO
Div FF
Div TT
Div AA
Curlew
Republic
Kettle Camp
Graves Mtn
Kettle ICP
Dennis Helispot
Gallo Springs Helibase
Trout Dip
Hodgson Dip
Frank Dip
Dip Site-1
Bardwell Rd
Customs Rd
Long Alec Creek Rd
Empire Creek Rd
N St Peters Creek Rd
St Peters Creek Rd
St. Peters Dip
Lambert Creek Rd
Barrett Creek Rd
Herron Creek Rd
Flag Hill Rd
Old Kettle Falls Rd
O'Brien Creek Rd
Hall Creek Rd
Iron Mountain Rd
Frosty Creek Rd
Aeneas Valley Rd
Cape Labelle Rd
Main Rd
Mt Annie Rd
Sheridan Rd
Trout Creek Rd
Knob Hill Rd
Klondike Rd
Swan Lake Rd
Pendry Rd
Hadley Rd
Taylor Rd
Wolfe Camp Rd
West Curlew Lake Rd
Tiffany Rd
Rose Valley Rd
Marbelle Rd
Otis Rd
Lundime Meadows Rd
Vulcan Mountain Rd
Rincon Rd
Boulder Creek Rd
Tonasket Creek Rd
Kroupa Rd
Brenner Rd
Upper Danville Rd
Hurlburt Rd
Day Creek Rd
Lone Ranch Creek Rd
Laurier Rd
Sand Creek Rd
Churchill Mine Rd
Eslick Rd
Rockcut Rd
Orient Cutoff Rd
Hungry Hill Rd
Fifteen Mile Creek
McNitt Rd
Hill Loop Rd
Williams Lake Rd
Gilmore Rd
Bossburg Rd
Kirk Rd
Northport Flat Creek Rd
Ray Anderson Rd
Burkholz Rd
Anderson Rd
Boise Rd
Old Kettle Rd
Greenwood Loop Rd
Mingo Mountain Rd
Silver Queen Rd
Wanasse Rd
Kettle River Rd
Matsen Creek Rd
Moore Rd
Kettle Lake Rd
Hill Loop Rd
Brens Rd
Pierre Lake Rd
Chesaw
Creek Rd
Rockcut Rd
Hodgson Dip
Gallo Springs Helibase
Dennis Dip
Dennis Helispot
Frank Dip
Burkholz Rd
Anderson Rd
Kettle Camp
Kettle ICP
Trout Dip
Graves Mtn
HIGHWAY 20
HIGHWAY 395
HIGHWAY 105
HIGHWAY 20
KARAMIP RD
SR 20
021
020
025
395
H-9
DP-32
DP-34
DP-33
DP-31
H-4
CMD-11
DP-35
DP-52
DP-54
DP-53
DP-57
DP-24
H-DP-2123
DP-22
DP-62
IRAWS-10
H-1
DP-20
DP-19
DP-65
DP-11
DP-10
DP-12
H-3
DP-240
H-40
H-41
DP-200
CMD-2
CMD 1
DP-40
H-2
DP-49
DP-50
DP-47
DP-48
DP-230
H-43
DP-205
IRAWS-9
DP-222
DP-214
DP-211
DP-80G
DP-91G
H-30G
DP-40G
DP-92G
DP-90G
CMD-14
H-5
DP-93G
S-2G
S-1G
DP-52G
DP-51G
DP-100G
DP-11G
H-65G
H-40G
DP-10G
DP-30G
WX
W
R
H

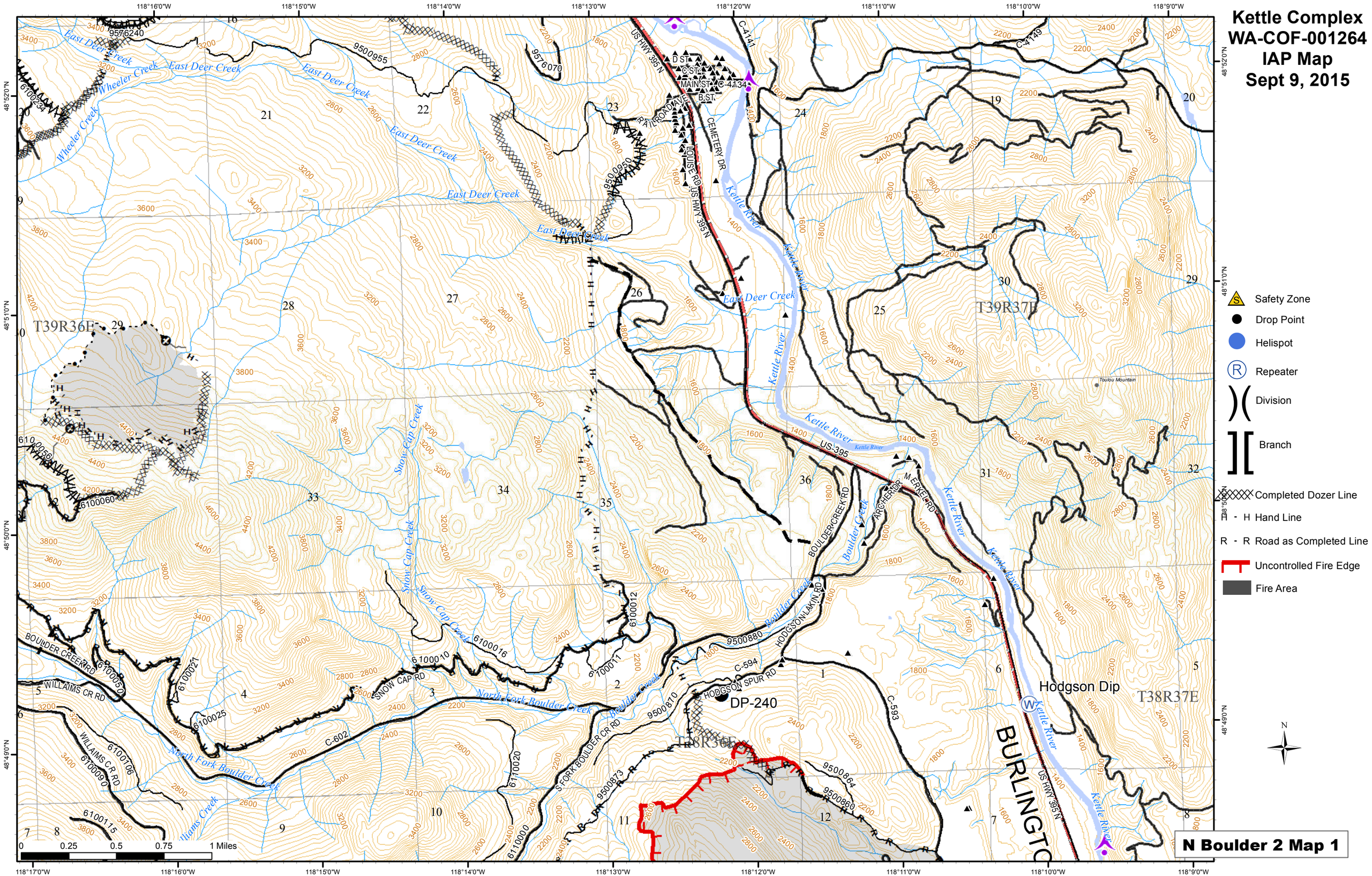

Kettle Complex
WA-COF-001264
IAP Map
Sept 9, 2015
Safety Zone
Drop Point
Helispot
Repeater
Division
Branch
Completed Dozer Line
H - H Hand Line
R - R Road as Completed Line
Uncontrolled Fire Edge
Fire Area
N Boulder 2 Map 1
BURLINGTO
Hodgson Dip
DP-240
T39R36E
T39R37E
T38R36E
T38R37E
East Deer Creek
Wheeler Creek
Snow Cap Creek
North Fork Boulder Creek
Boulder Creek
Kettle River
US HWY 395 N
US-395
C-4141
C-4149
C-4134
C-594
C-593
C-602
BOULDER CREEK RD
WILLIAMS CR RD
SNOW CAP RD
HODGSON SPUR RD
HODGSON LAKIN RD
BOULDER CREEK RD
ARCHER DR
MERKEL RD
S FORK BOULDER CR RD
RAILROAD AVE
CEMETERY DR
LOUISE RD
MAIN ST
D ST
C ST
B ST
Toulou Mountain
0 0.25 0.5 0.75 1 Miles
118°16'0"W
118°15'0"W
118°14'0"W
118°13'0"W
118°12'0"W
118°11'0"W
118°10'0"W
118°9'0"W
118°17'0"W
48°52'0"N
48°51'0"N
48°50'0"N
48°49'0"N

Kettle Complex
WA-COF-001264
IAP Map
Sept 9, 2015

DIV Q

H-9

DP-31

DP-32

DP-33

DP-34

DP-35

T40R34E

T40R35E

T39R34E

T39R35E

Kettle River

Skiffington Creek

Lone Ranch Creek

North Fork Lone Ranch Creek

South Fork Day Creek

North Fork Day Creek

Day Creek

Safety Zone

Drop Point

Helispot

Repeater

Division

Branch

Completed Dozer Line

H - H Hand Line

R - R Road as Completed Line

Uncontrolled Fire Edge

Fire Area

0 0.25 0.5 0.75 1 Miles

Stickpin Map 2

Kettle Complex
WA-COF-001264
IAP Map
Sept 9, 2015

DIV P

DP-21

DP-22

DP-23

DP-24

H-8

T40R34E

T40R35E

T39R34E

T39R35E

- Safety Zone
- Drop Point
- Helispot
- Repeater
- Division
- Branch
- Completed Dozer Line
- H - H Hand Line
- R - R Road as Completed Line
- Uncontrolled Fire Edge
- Fire Area

Stickpin Map 3

0 0.25 0.5 0.75 1 Miles

118°32'0"W 118°31'0"W 118°30'0"W 118°29'0"W 118°28'0"W 118°27'0"W 118°26'0"W 118°25'0"W

48°55'0"N 48°54'0"N 48°53'0"N 48°52'0"N

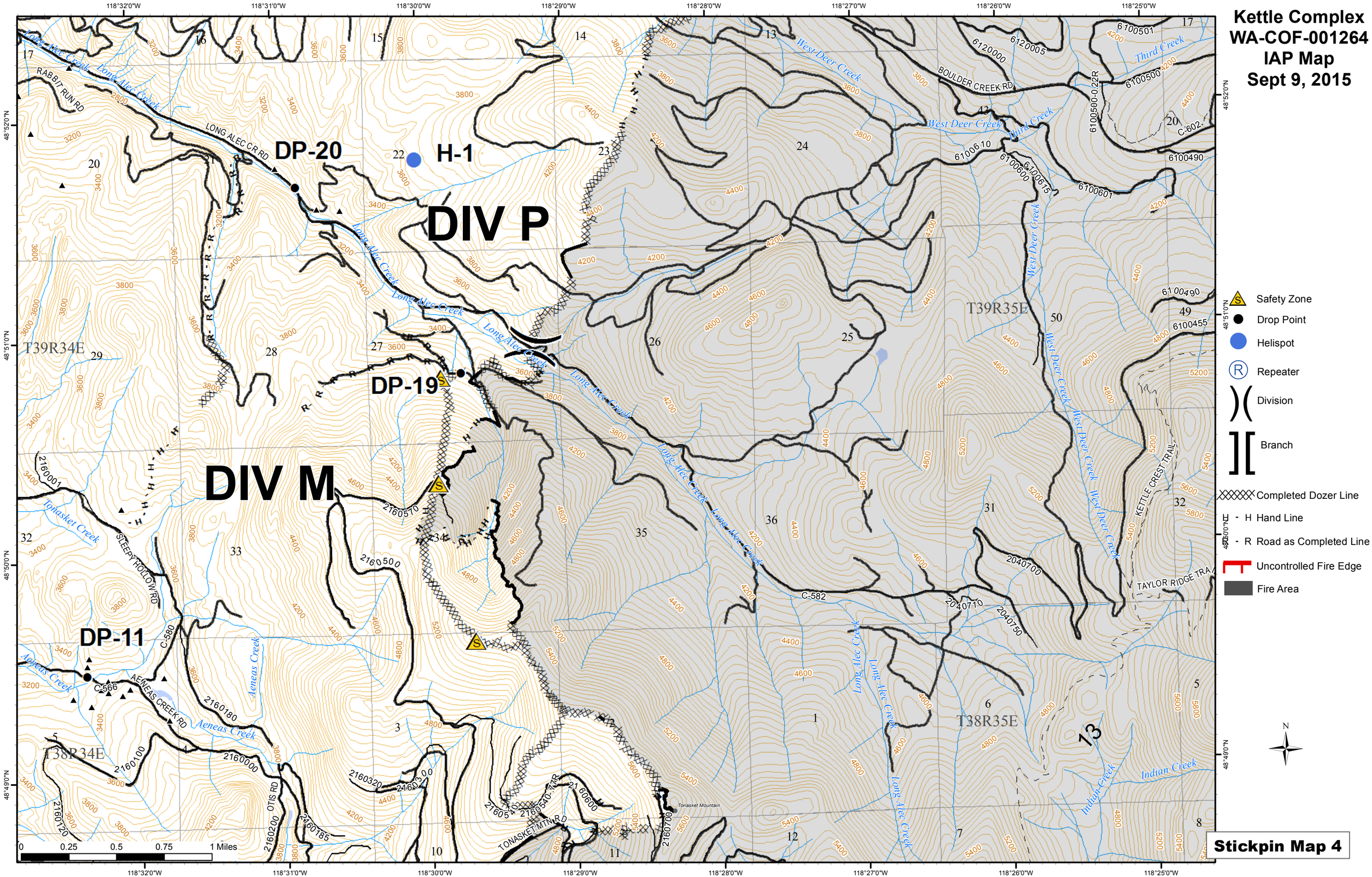
Kettle Complex
WA-COF-001264
IAP Map
Sept 9, 2015
DIV P
DIV M
DP-20
DP-19
DP-11
H-1
Safety Zone
Drop Point
Helispot
Repeater
Division
Branch
Completed Dozer Line
H - H Hand Line
R - R Road as Completed Line
Uncontrolled Fire Edge
Fire Area
Stickpin Map 4
0 0.25 0.5 0.75 1 Miles
T39R34E
T39R35E
T38R34E
T38R35E
LONG ALEC CR RD
RABBIT RUN RD
BOULDER CREEK RD
SLEEPY HOLLOW RD
AENEAS CREEK RD
OTIS RD
TONASKET MTN RD
KETTLE CREST TRAIL
TAYLOR RIDGE TRA
Long Alec Creek
West Deer Creek
Third Creek
Aeneas Creek
Tonasket Creek
Indian Creek
Tonasket Mountain
118°32'0"W
118°31'0"W
118°30'0"W
118°29'0"W
118°28'0"W
118°27'0"W
118°26'0"W
118°25'0"W
48°52'0"N
48°51'0"N
48°50'0"N
48°49'0"N

Kettle Complex
WA-COF-001264
IAP Map
Sept 9, 2015

DP-12

DIV M

H-3

DIV J

St. Peters Dip

DP-47

DP-40

H-2

CMD 1

DP-50

DP-49

Tonasket Mountain

Mount Leona

Profanity Peak

Ryan Hill

T38R34E

T38R35E

AENEAS CREEK RD

TONASKET MTN RD

CRITTER MOUNTAIN RD

NORTH FORK ST PETERS CR RD

ST PETERS CR RD

KETTLE CREST TRAIL

KETTLE RIDGE TRAIL

ALBIAN RD

Art Creek

Long Alec Creek

Indian Creek

North Fork Saint Peter Creek

Midget Creek

Safety Zone

Drop Point

Helispot

Repeater

Division

Branch

Completed Dozer Line

H - H Hand Line

R - R Road as Completed Line

Uncontrolled Fire Edge

Fire Area

0 0.25 0.5 0.75 1 Miles

Stickpin Map 5

Kettle Complex
WA-COF-001264
IAP Map
Sept 9, 2015

DIV J

Dip

DP-40

H-2

DP-47

DP-50

DP-49

DP-48

DIV J

DIV G

T38R34E

T38R35E

T37R34E

T37R35E

KETTLE CREST TRAIL

KETTLE RIDGE TRAIL

ST PETERS CR RD

C-584

ALBIAN RD

US MINE RD

South Fork Saint Peter Creek

South Fork Boulder Creek

Mick Creek

Lambert Creek

U S Creek

Mount Leona

Ryan Hill

Stickpin Hill

Lambert Mountain

Midnight Mountain

Belcher Mountain

U S Mountain

Safety Zone

Drop Point

Helispot

Repeater

Division

Branch

Completed Dozer Line

H - H Hand Line

R - R Road as Completed Line

Uncontrolled Fire Edge

Fire Area

0 0.25 0.5 0.75 1 Miles

Stickpin Map 6

Kettle Complex
WA-COF-001264
IAP Map
Sept 9, 2015

H-5
CMD-14

T37R34E
T37R35E
T36R35E

Belcher Mountain
Copper Butte
Scar Mountain
Wapaloosie Mountain
Albian Hill
King Mountain

MARCUS RD
MARCUS TRAIL
KETTLE CREST TRAIL
ALBIAN HILL RD
TWIN SISTERS JEEP TRAIL
SOUTH DEADMAN CR RD
ATV Trail
Jeep Trail

2040250
2040253
2040255
2040258
2040000
2040221
2040220
2040200
2040222
2030380
2030000
9565640
9565700
9565000
9565660

North Fork Sanpoil River
Bracken Creek
U S Creek
North Fork Deadman Creek
Deadman Creek
Camp Creek
King Creek

Safety Zone
Drop Point
Helispot
Repeater
Division
Branch
Completed Dozer Line
H - H Hand Line
R - R Road as Completed Line
Uncontrolled Fire Edge
Fire Area

0 0.25 0.5 0.75 1 Miles

Stickpin Map 7

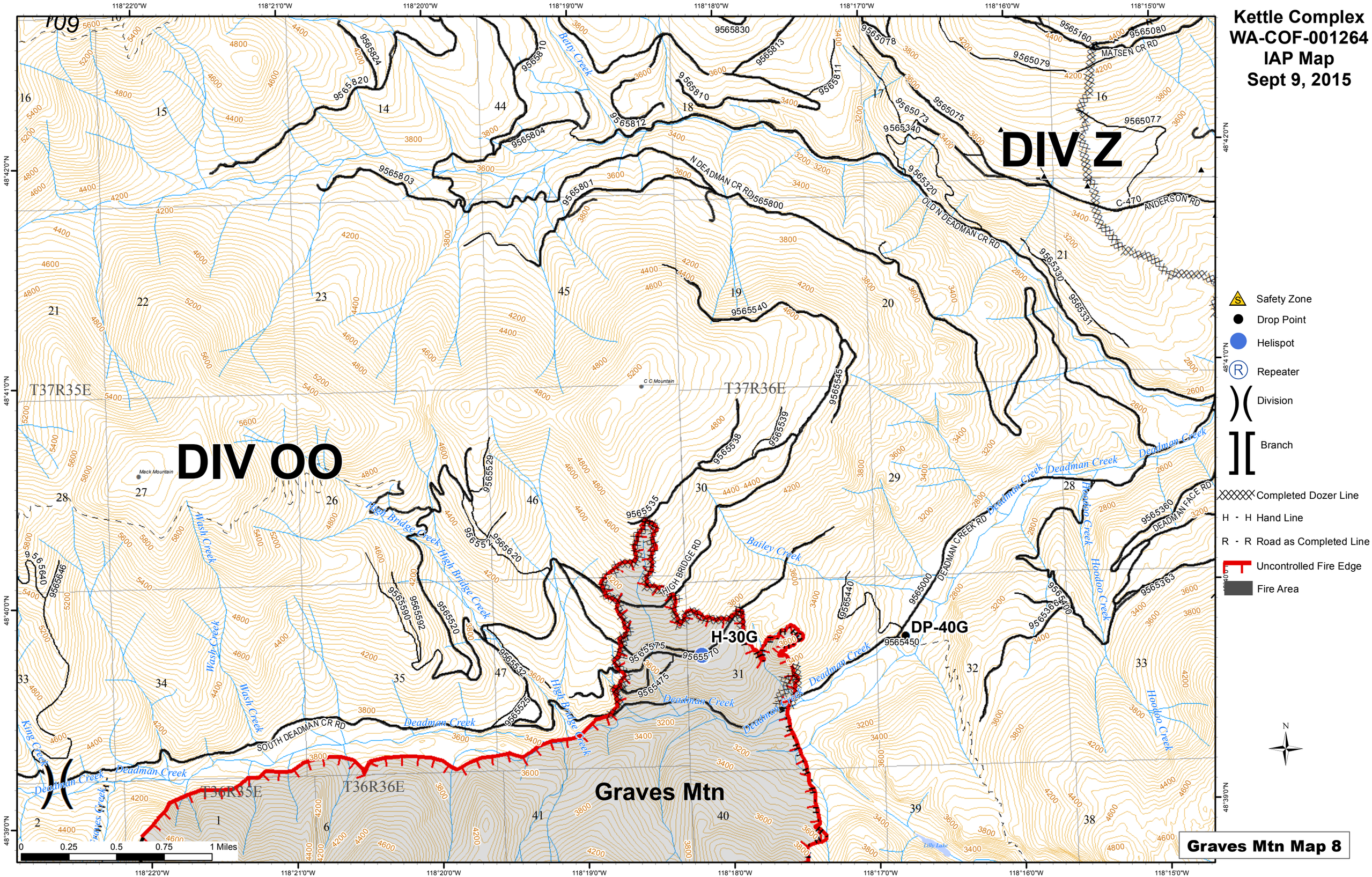

Kettle Complex
WA-COF-001264
IAP Map
Sept 9, 2015
DIV Z
DIV OO
Graves Mtn
H-30G
DP-40G
T37R35E
T37R36E
T36R35E
T36R36E
N DEADMAN CR RD
OLD N DEADMAN CR RD
MATSEN CR RD
ANDERSON RD
C-470
HIGH BRIDGE RD
DEADMAN CREEK RD
DEADMAN FACE RD
SOUTH DEADMAN CR RD
Deadman Creek
Wash Creek
High Bridge Creek
Bailey Creek
Hoodoo Creek
Betty Creek
King Creek
Mack Mountain
C C Mountain
Lilly Lake
Safety Zone
Drop Point
Helispot
Repeater
Division
Branch
Completed Dozer Line
H - H Hand Line
R - R Road as Completed Line
Uncontrolled Fire Edge
Fire Area
0 0.25 0.5 0.75 1 Miles
Graves Mtn Map 8

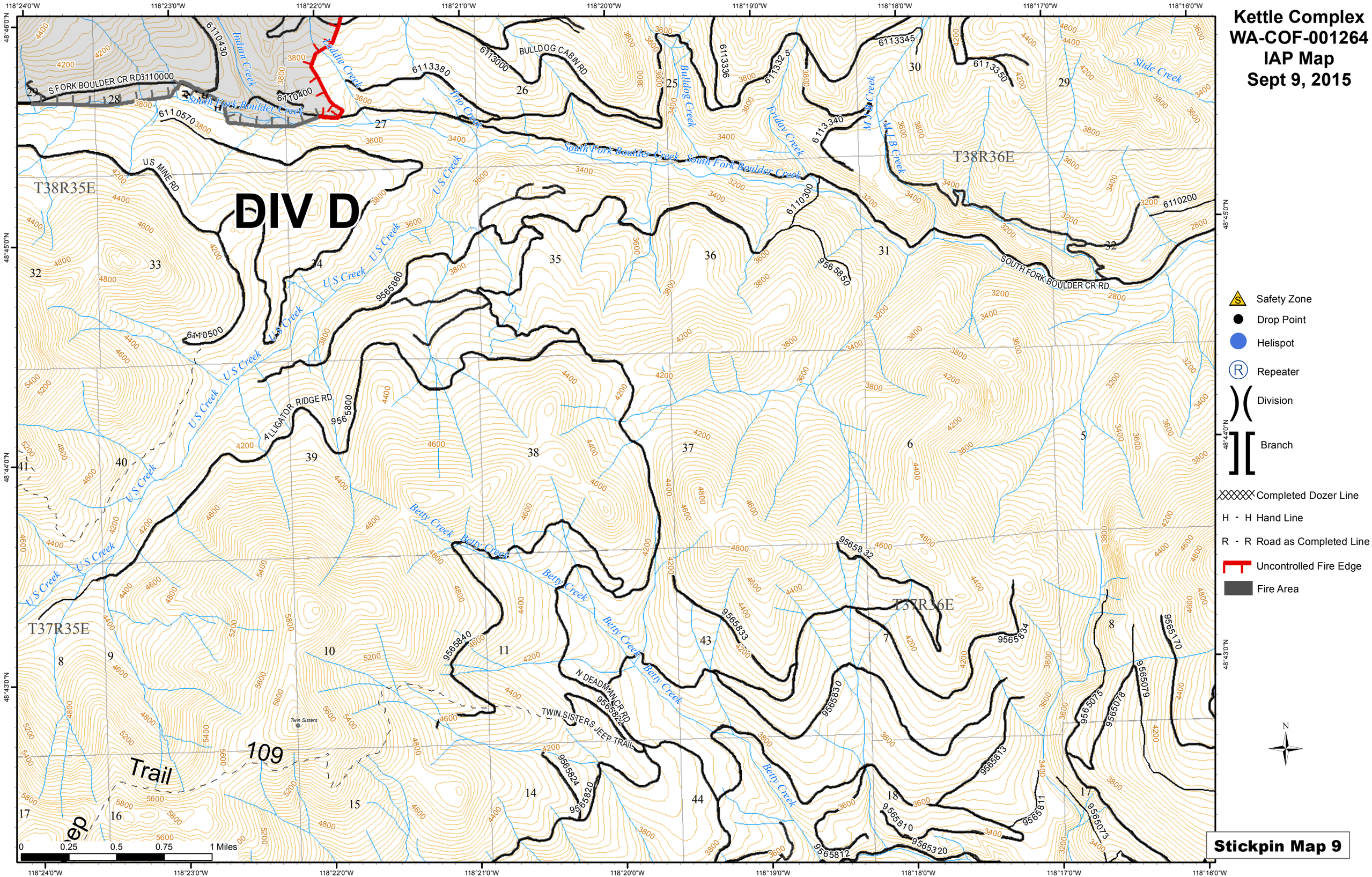
Kettle Complex
WA-COF-001264
IAP Map
Sept 9, 2015
DIV D
Safety Zone
Drop Point
Helispot
Repeater
Division
Branch
Completed Dozer Line
H - H Hand Line
R - R Road as Completed Line
Uncontrolled Fire Edge
Fire Area
Stickpin Map 9
T38R35E
T38R36E
T37R35E
T37R36E
S FORK BOULDER CR RD
BULLDOG CABIN RD
US MINE RD
ALLIGATOR RIDGE RD
SOUTH FORK BOULDER CR RD
N DEADMAN CR RD
TWIN SISTERS JEEP TRAIL
South Fork Boulder Creek
U S Creek
Betty Creek
Indian Creek
Trio Creek
Bulldog Creek
Friday Creek
Slide Creek
Twin Sisters
Trail
109
0 0.25 0.5 0.75 1 Miles
118°24'0"W
118°23'0"W
118°22'0"W
118°21'0"W
118°20'0"W
118°19'0"W
118°18'0"W
118°17'0"W
118°16'0"W
48°46'0"N
48°45'0"N
48°44'0"N
48°43'0"N

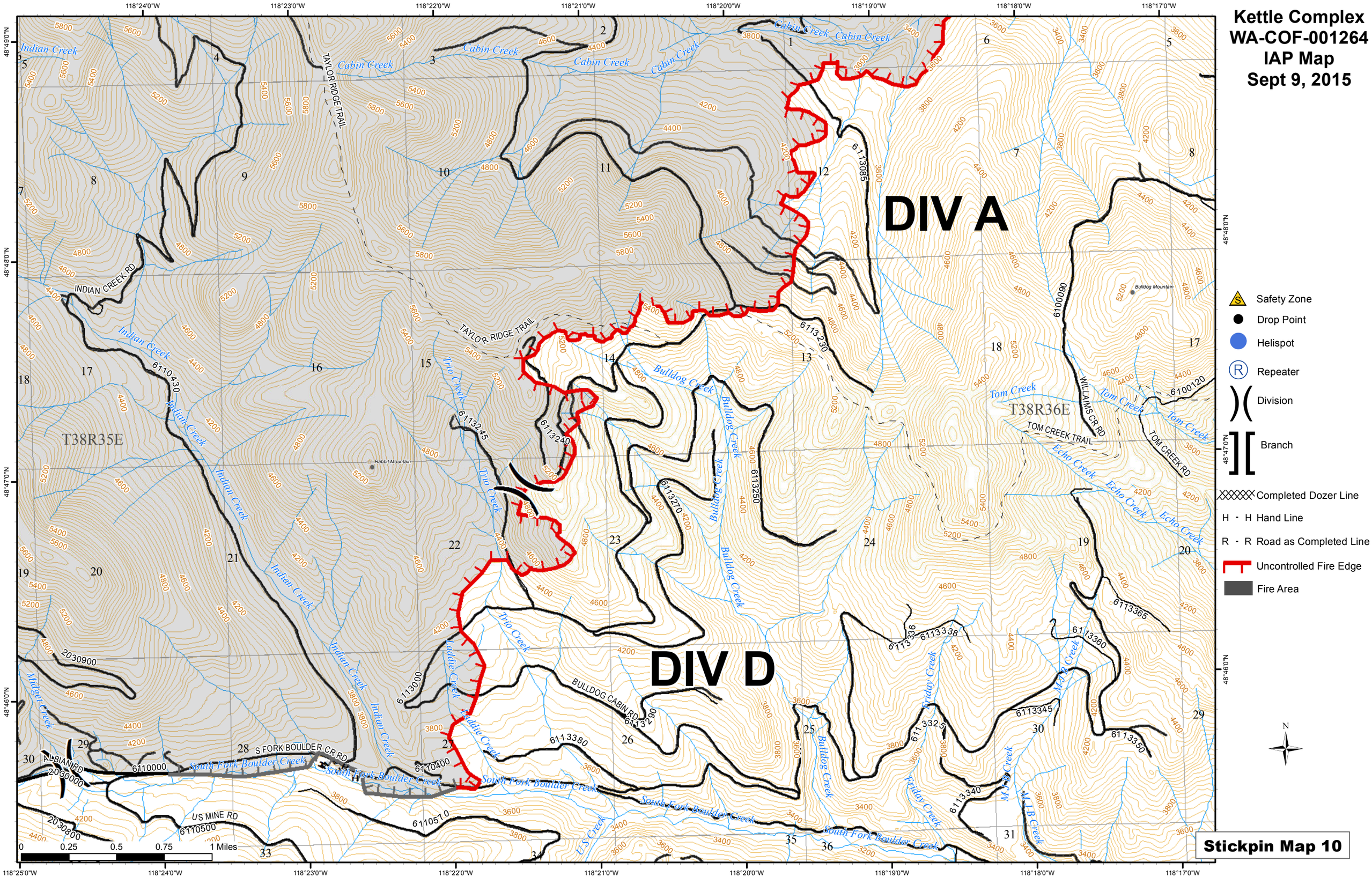
Kettle Complex
WA-COF-001264
IAP Map
Sept 9, 2015
DIV A
DIV D
Safety Zone
Drop Point
Helispot
Repeater
Division
Branch
Completed Dozer Line
H - H Hand Line
R - R Road as Completed Line
Uncontrolled Fire Edge
Fire Area
Stickpin Map 10
T38R35E
T38R36E
Indian Creek
Cabin Creek
Bulldog Creek
Trio Creek
Laddie Creek
Tom Creek
Echo Creek
Friday Creek
South Fork Boulder Creek
Midget Creek
TAYLOR RIDGE TRAIL
INDIAN CREEK RD
TOM CREEK TRAIL
TOM CREEK RD
WILLIAMS CR RD
BULLDOG CABIN RD
S FORK BOULDER CR RD
ALBIAN RD
US MINE RD
Rabbit Mountain
Bulldog Mountain
0 0.25 0.5 0.75 1 Miles
118°25'0"W
118°24'0"W
118°23'0"W
118°22'0"W
118°21'0"W
118°20'0"W
118°19'0"W
118°18'0"W
118°17'0"W
48°49'0"N
48°48'0"N
48°47'0"N
48°46'0"N

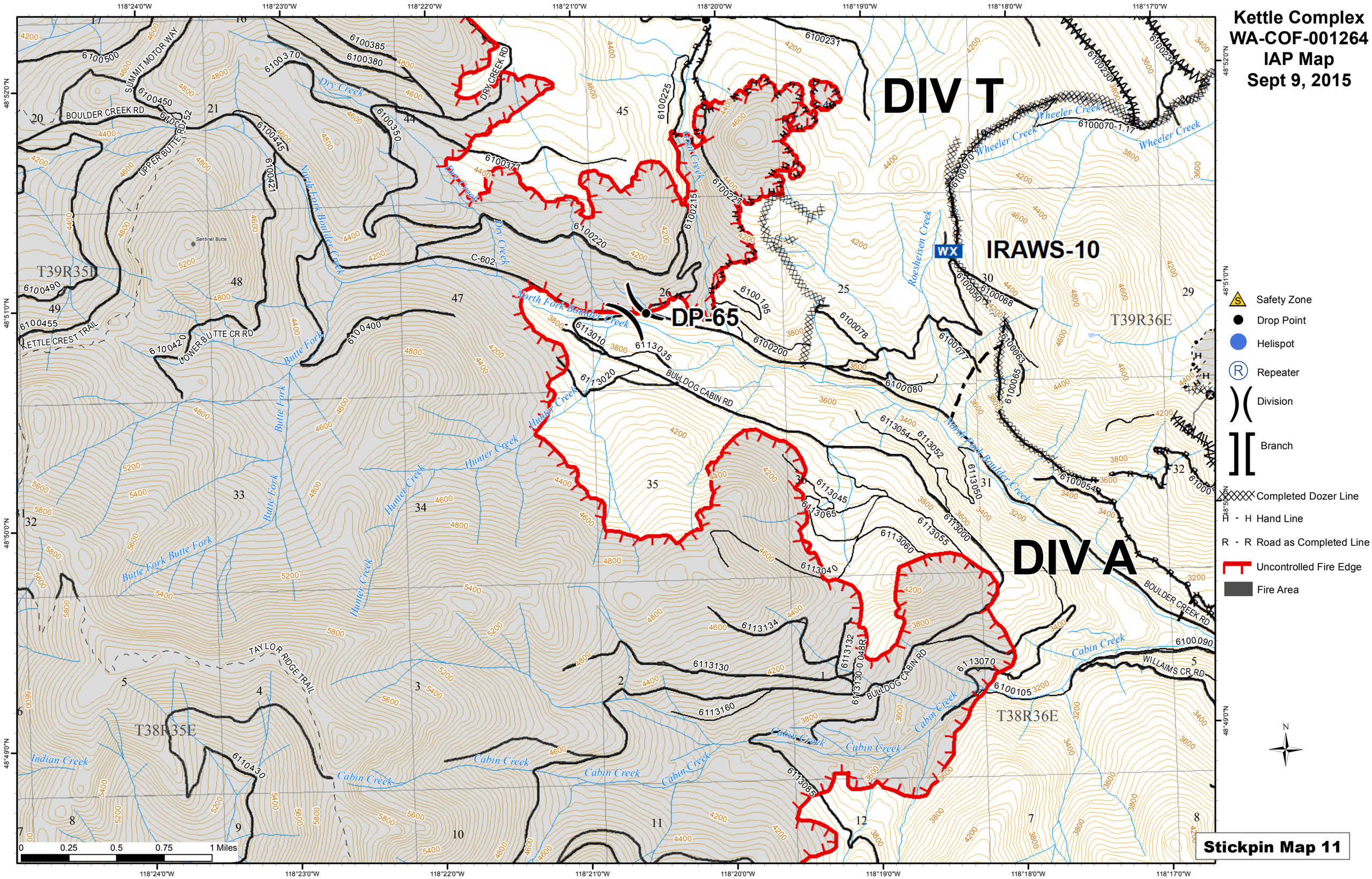

Kettle Complex
WA-COF-001264
IAP Map
Sept 9, 2015
DIV T
DIV A
IRAWS-10
DP-65
Safety Zone
Drop Point
Helispot
Repeater
Division
Branch
Completed Dozer Line
H - H Hand Line
R - R Road as Completed Line
Uncontrolled Fire Edge
Fire Area
Stickpin Map 11
0 0.25 0.5 0.75 1 Miles
T39R35E
T39R36E
T38R35E
T38R36E
BOULDER CREEK RD
SUMMIT MOTOR WAY
UPPER BUTTE RD
KETTLE CREST TRAIL
LOWER BUTTE CR RD
DRY CREEK RD
BULLDOG CABIN RD
TAYLOR RIDGE TRAIL
WILLAIMS CR RD
Dry Creek
North Fork Boulder Creek
Butte Fork
Butte Fork Butte Fork
Hunter Creek
Cabin Creek
Indian Creek
Wheeler Creek
Roesheisen Creek
Goat Creek
Sentinel Butte

Kettle Complex
WA-COF-001264
IAP Map
Sept 9, 2015

DP-54
DP-53
DP-57
DP-62
DIV S
DIV T

T40R35E
T40R36E
T39R35E
T39R36E

Safety Zone
Drop Point
Helispot
Repeater
Division
Branch
Completed Dozer Line
H Hand Line
R Road as Completed Line
Uncontrolled Fire Edge
Fire Area

0 0.25 0.5 0.75 1 Miles

Stickpin Map 12

Kettle Complex
WA-COF-001264
IAP Map
Sept 9, 2015

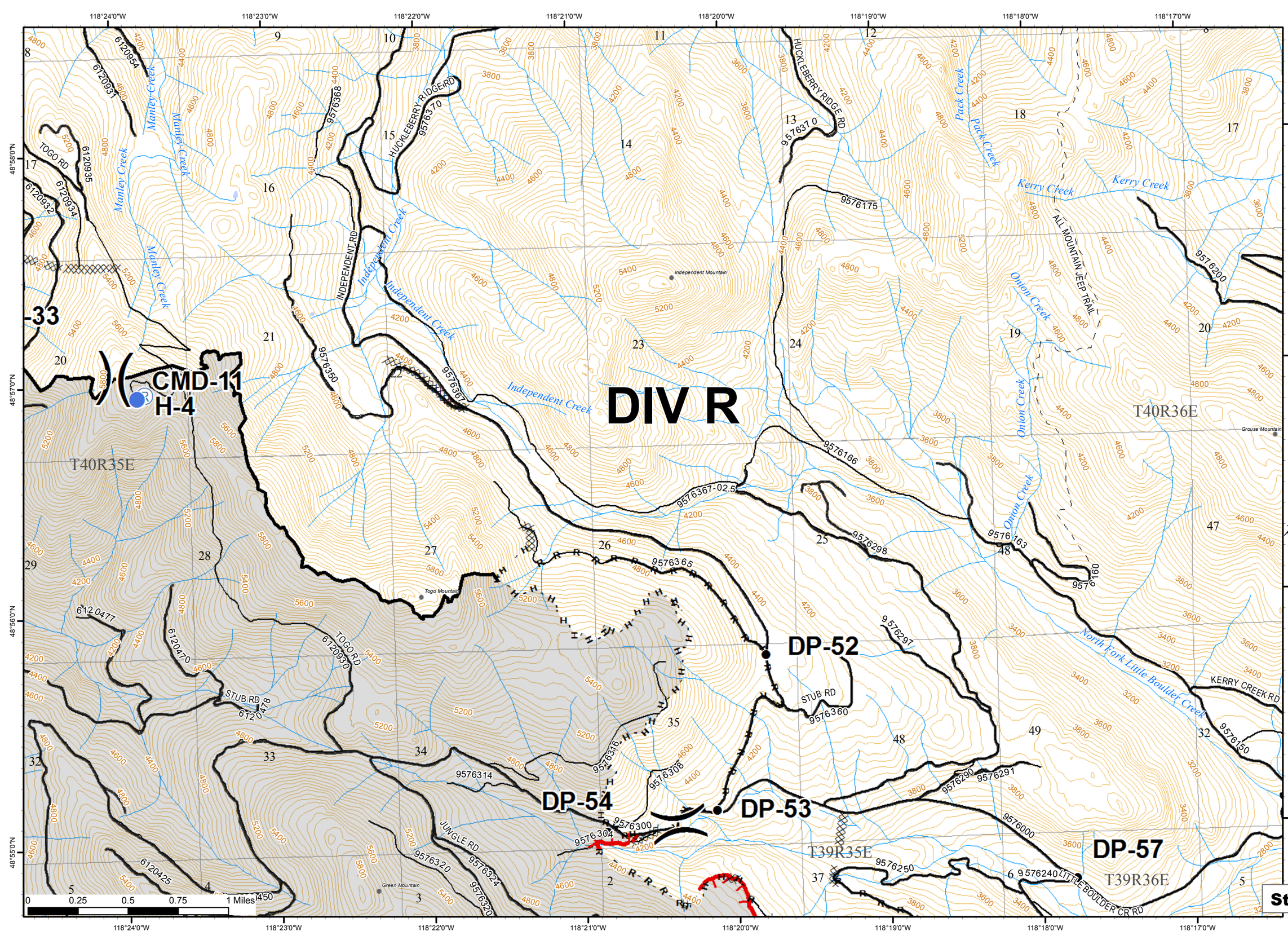

- Safety Zone
- Drop Point
- Helispot
- Repeater
- Division
- Branch
- Completed Dozer Line
- H - H Hand Line
- R - R Road as Completed Line
- Uncontrolled Fire Edge
- Fire Area

Stickpin Map 13

Kettle Complex
WA-COF-001264
IAP Map
Sept 9, 2015

DIV V

DIV W

NORTHERN

H-40

H-41

DP-200

T38R36E

T38R37E

Safety Zone
Drop Point
Helispot
Repeater
Division
Branch
Completed Dozer Line
H - H Hand Line
R - R Road as Completed Line
Uncontrolled Fire Edge
Fire Area

0 0.25 0.5 0.75 1 Miles

Renner Map 14

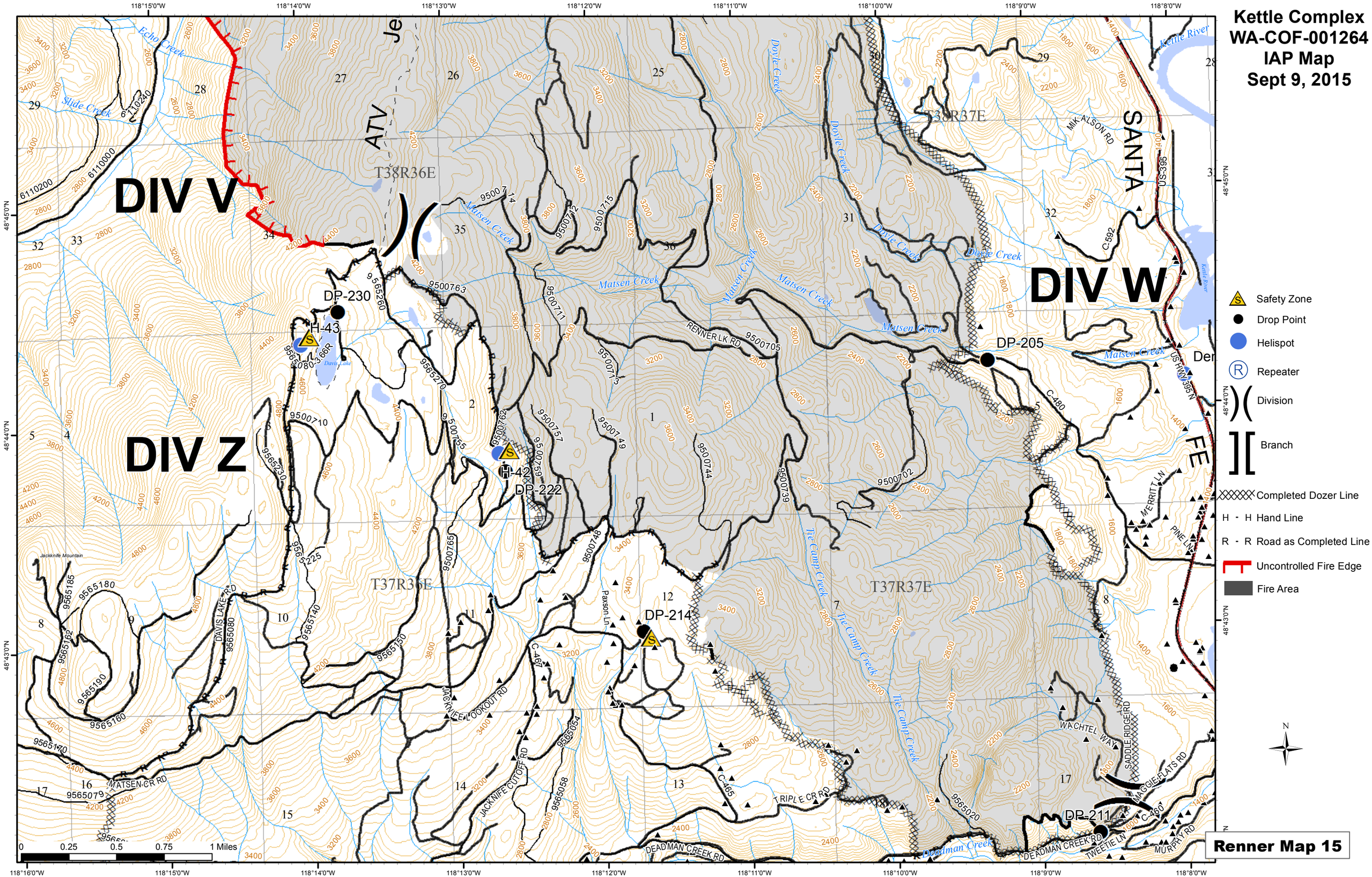
Kettle Complex
WA-COF-001264
IAP Map
Sept 9, 2015
DIV V
DIV W
DIV Z
ATV
SANTA
FE
T38R36E
T38R37E
T37R36E
T37R37E
DP-230
H-43
H-42
DP-222
DP-214
DP-205
DP-211
Safety Zone
Drop Point
Helispot
Repeater
Division
Branch
Completed Dozer Line
H - H Hand Line
R - R Road as Completed Line
Uncontrolled Fire Edge
Fire Area
0 0.25 0.5 0.75 1 Miles
Renner Map 15

Kettle Complex
WA-COF-001264
IAP Map
Sept 9, 2015

DIV Y

DP-80G
DP-91G
DP-90G
DP-92G
DP-211
Kettle ICP

Safety Zone
Drop Point
Helispot
Repeater
Division
Branch
Completed Dozer Line
H - H Hand Line
R - R Road as Completed Line
Uncontrolled Fire Edge
Fire Area

Renner Map 16

0 0.25 0.5 0.75 1 Miles

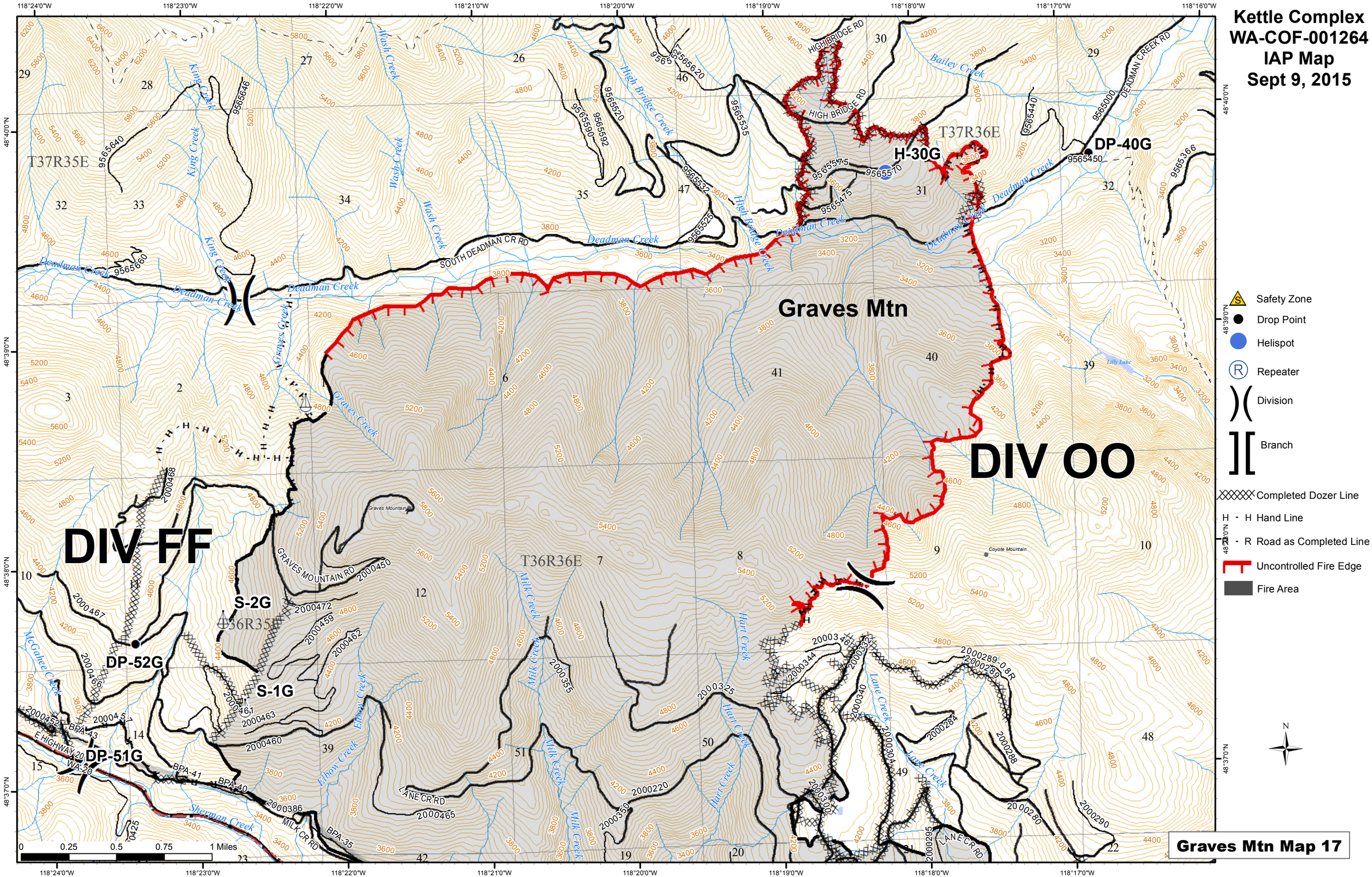

Kettle Complex
WA-COF-001264
IAP Map
Sept 9, 2015
Graves Mtn
DIV OO
DIV FF
H-30G
DP-40G
S-2G
S-1G
DP-52G
DP-51G
T37R35E
T37R36E
T36R36E
Safety Zone
Drop Point
Helispot
Repeater
Division
Branch
Completed Dozer Line
H - H Hand Line
R - R Road as Completed Line
Uncontrolled Fire Edge
Fire Area
Graves Mtn Map 17
0 0.25 0.5 0.75 1 Miles

Kettle Complex
WA-COF-001264
IAP Map
Sept 9, 2015

DIV TT

DIV AA

DP-100G

DP-11G

DP-10G

DP-30G

H-40G

Graves Mtn Staging

H-65G

Safety Zone
Drop Point
Helispot
Repeater
Division
Branch
Completed Dozer Line
H - H Hand Line
R - R Road as Completed Line
Uncontrolled Fire Edge
Fire Area

N

0 0.25 0.5 0.75 1 Miles

Graves Mtn Map 18