Kettle Complex
WA-COF-001264
IAP Map Index
September 6, 2015

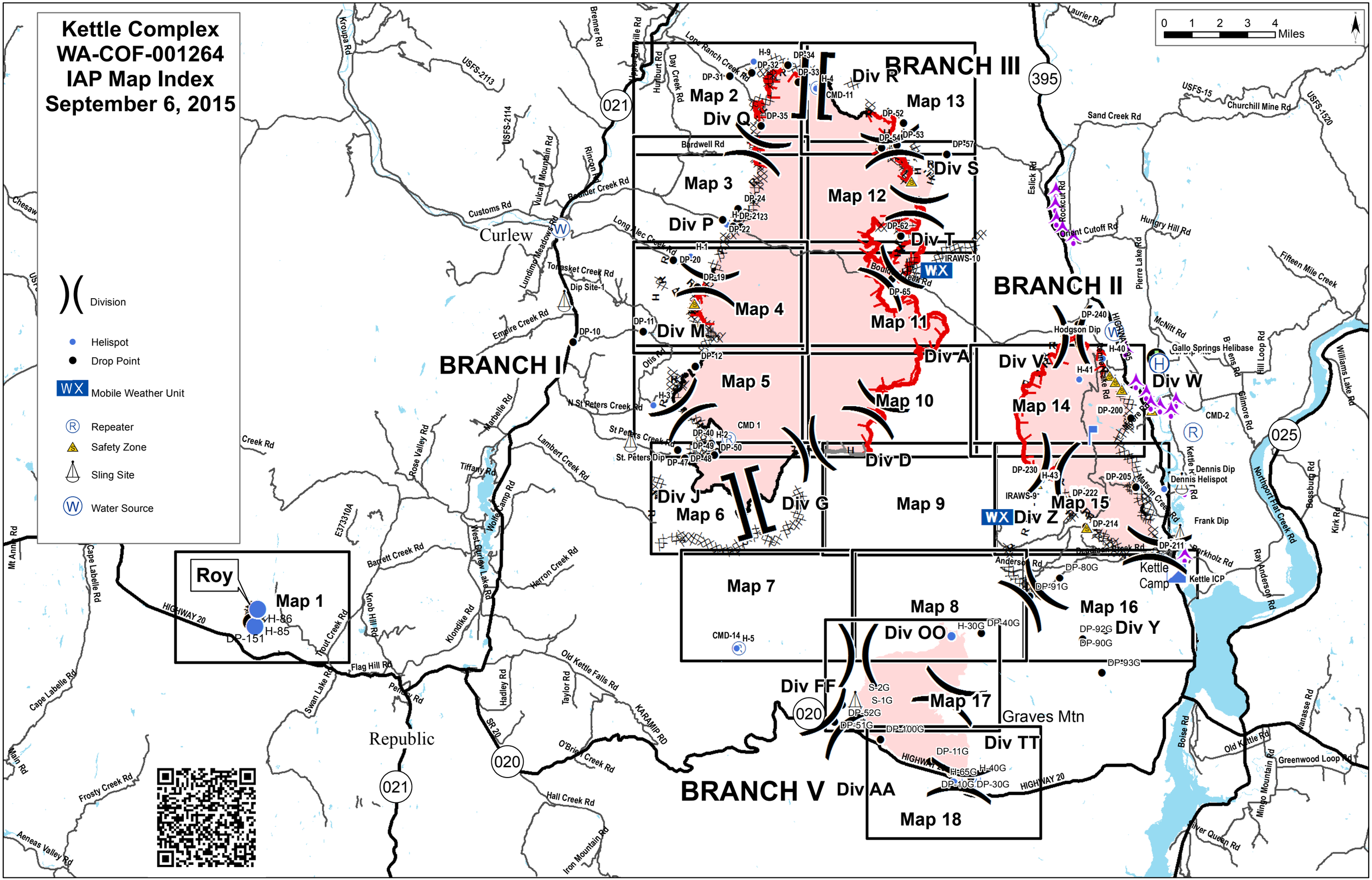

Kettle Complex
WA-COF-001264
IAP Map
Sept 6, 2015

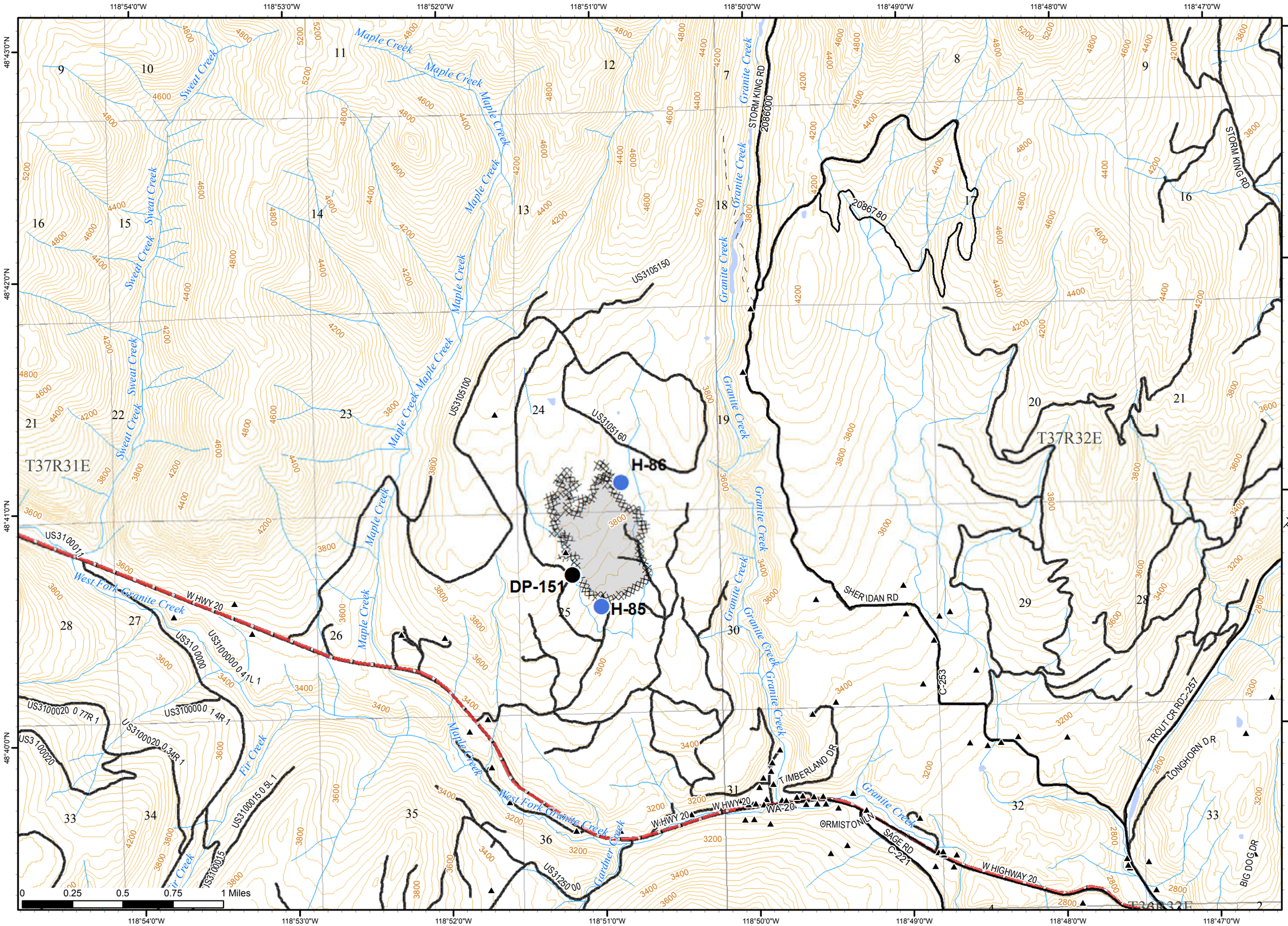

Safety Zone
Drop Point
Helispot
Repeater
Division
Branch
Completed Dozer Line
H - H Hand Line
R - R Road as Completed Line
Uncontrolled Fire Edge
Fire Area

Roy Map 1

Kettle Complex
WA-COF-001264
IAP Map
Sept 6, 2015

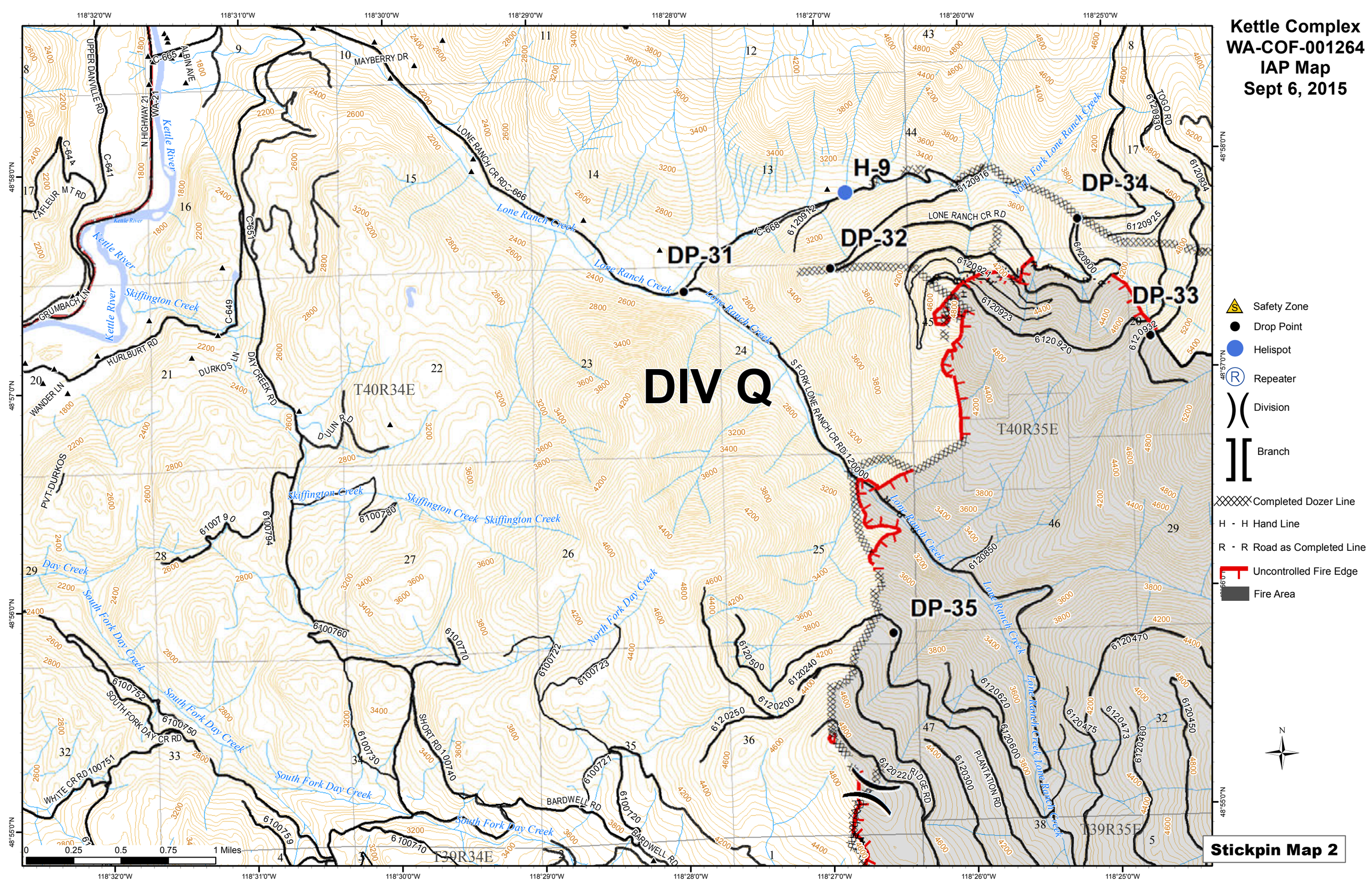

Kettle Complex
WA-COF-001264
IAP Map
Sept 6, 2015

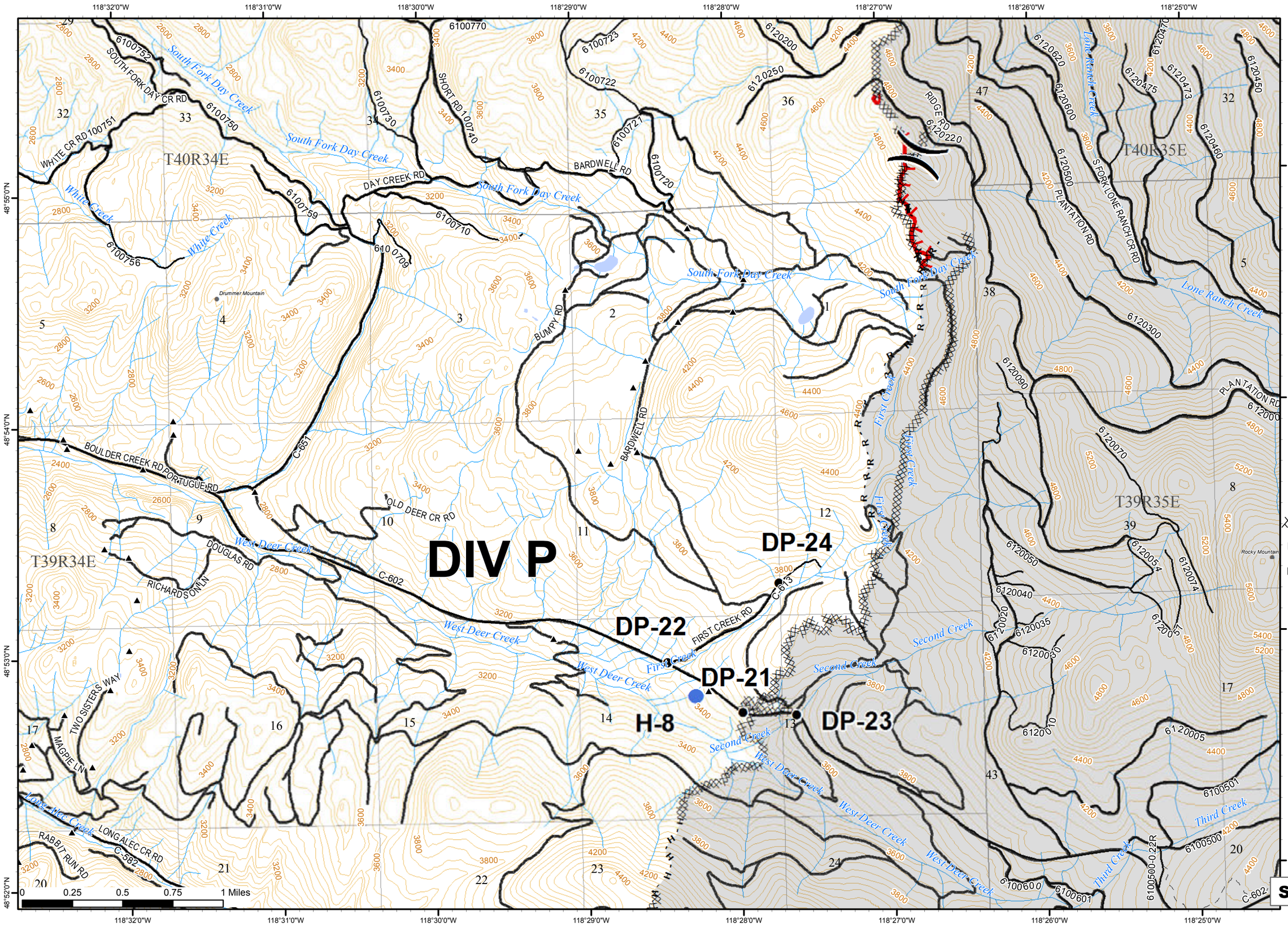

Safety Zone
Drop Point
Helispot
Repeater
Division
Branch
Completed Dozer Line
H - H Hand Line
R - R Road as Completed Line
Uncontrolled Fire Edge
Fire Area

Stickpin Map 3

Kettle Complex
WA-COF-001264
IAP Map
Sept 6, 2015

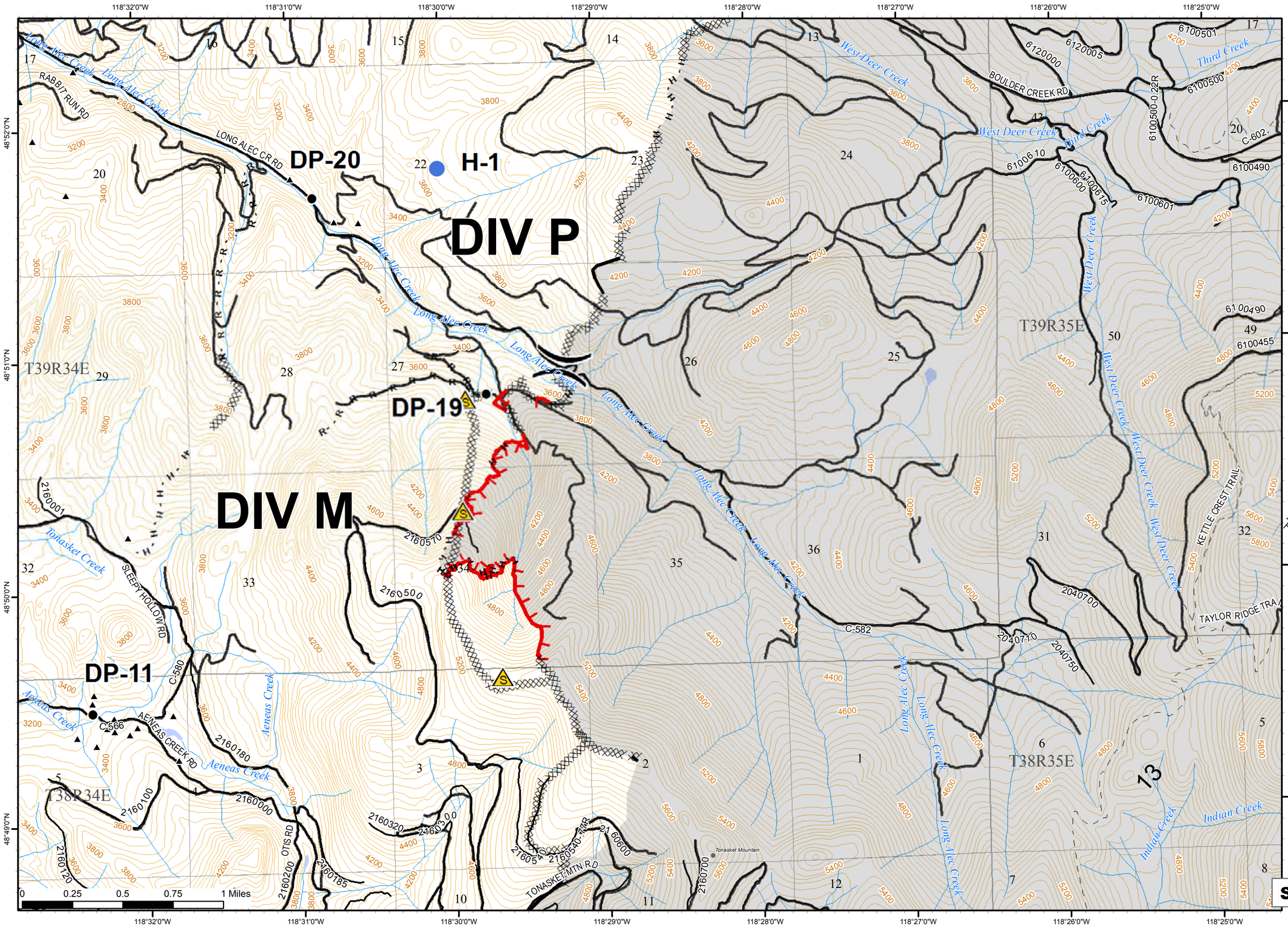

Safety Zone
Drop Point
Helispot
Repeater
Division
Branch
Completed Dozer Line
H Hand Line
R Road as Completed Line
Uncontrolled Fire Edge
Fire Area

Stickpin Map 4

Kettle Complex
WA-COF-001264
IAP Map
Sept 6, 2015

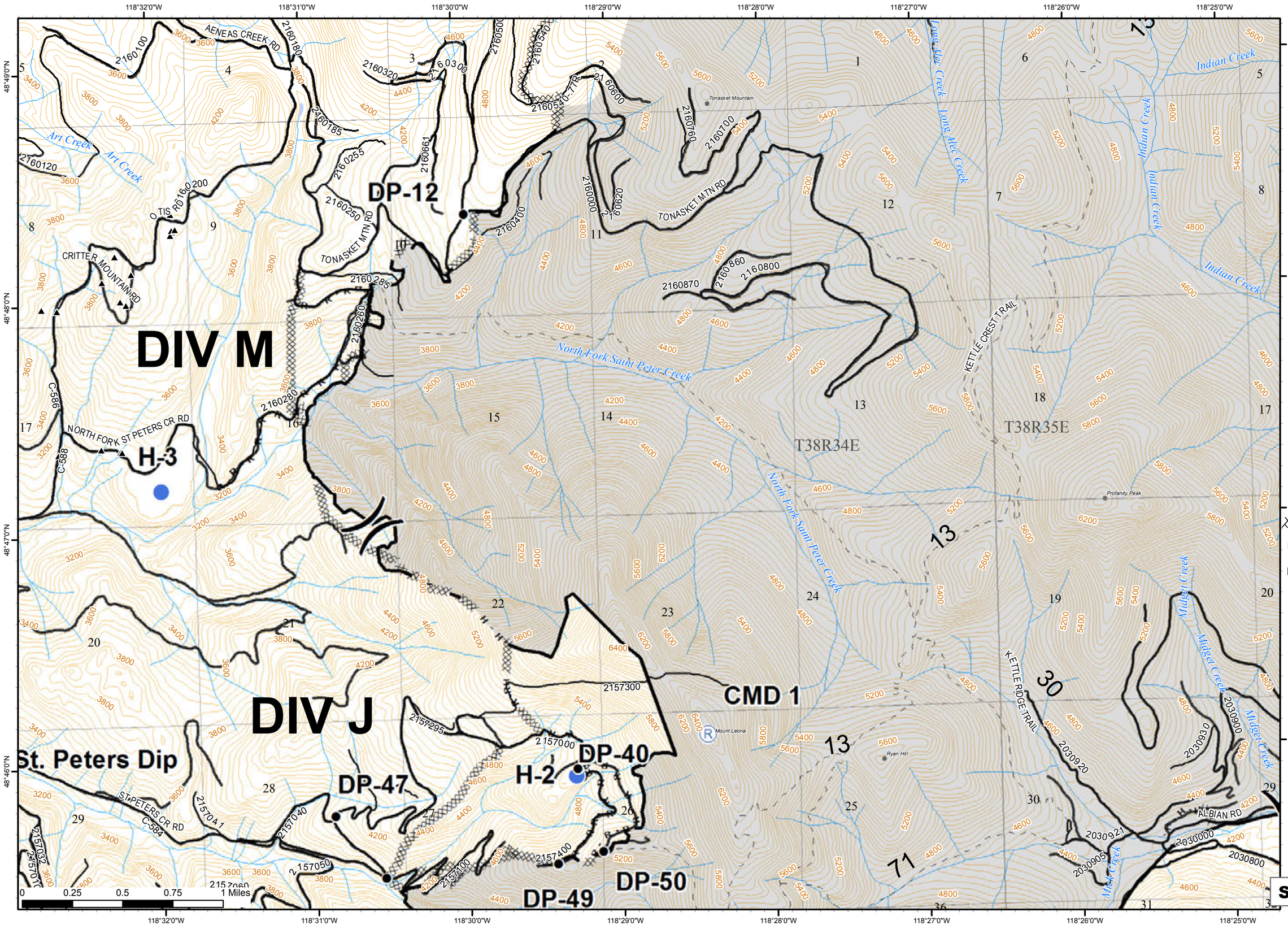

Safety Zone
Drop Point
Helispot
Repeater
Division
Branch
Completed Dozer Line
H - H Hand Line
R - R Road as Completed Line
Uncontrolled Fire Edge
Fire Area

Stickpin Map 5

Kettle Complex
WA-COF-001264
IAP Map
Sept 6, 2015

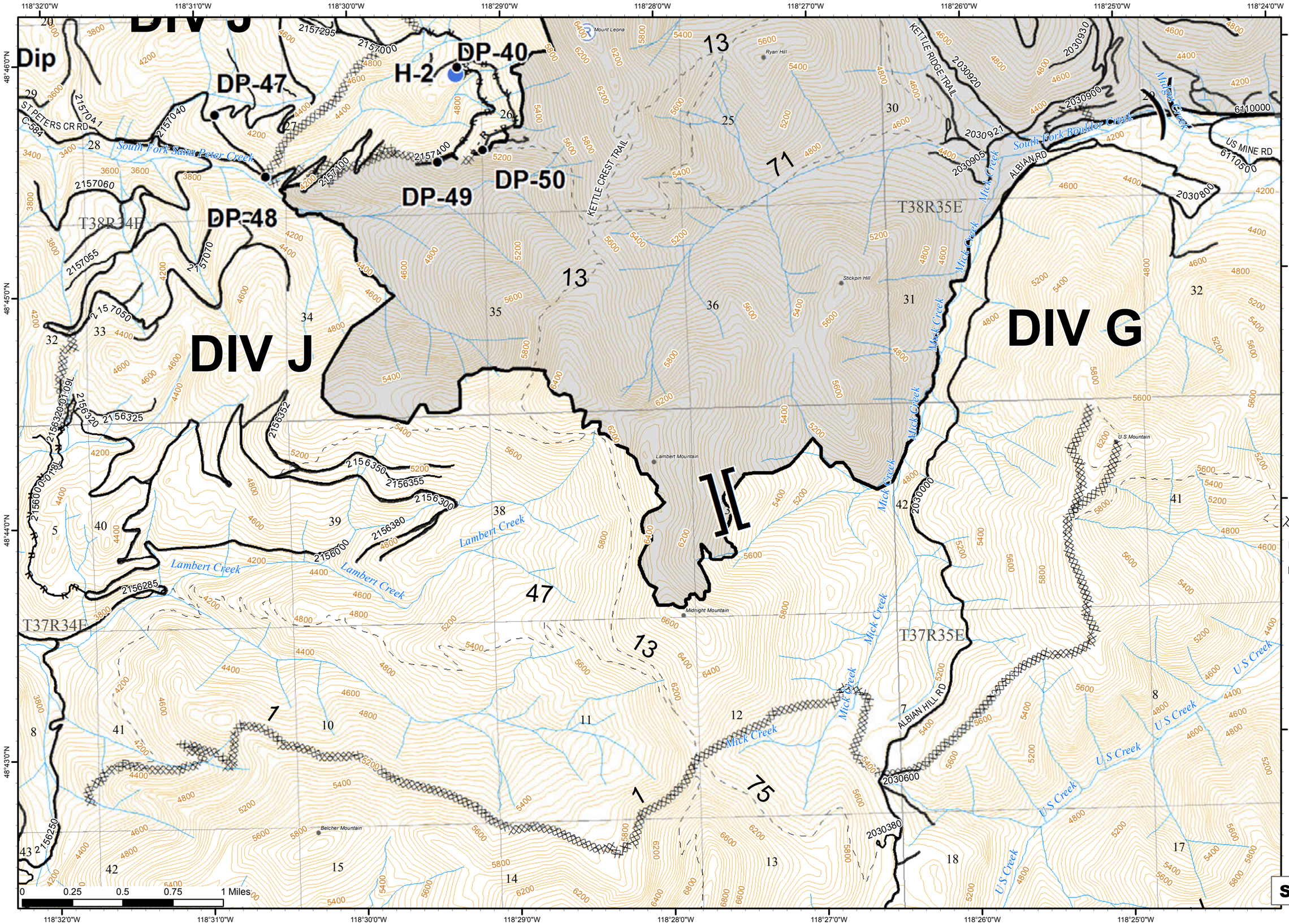

Safety Zone
Drop Point
Helispot
Repeater
Division
Branch
Completed Dozer Line
H - H Hand Line
R - R Road as Completed Line
Uncontrolled Fire Edge
Fire Area

Stickpin Map 6

Kettle Complex
WA-COF-001264
IAP Map
Sept 6, 2015

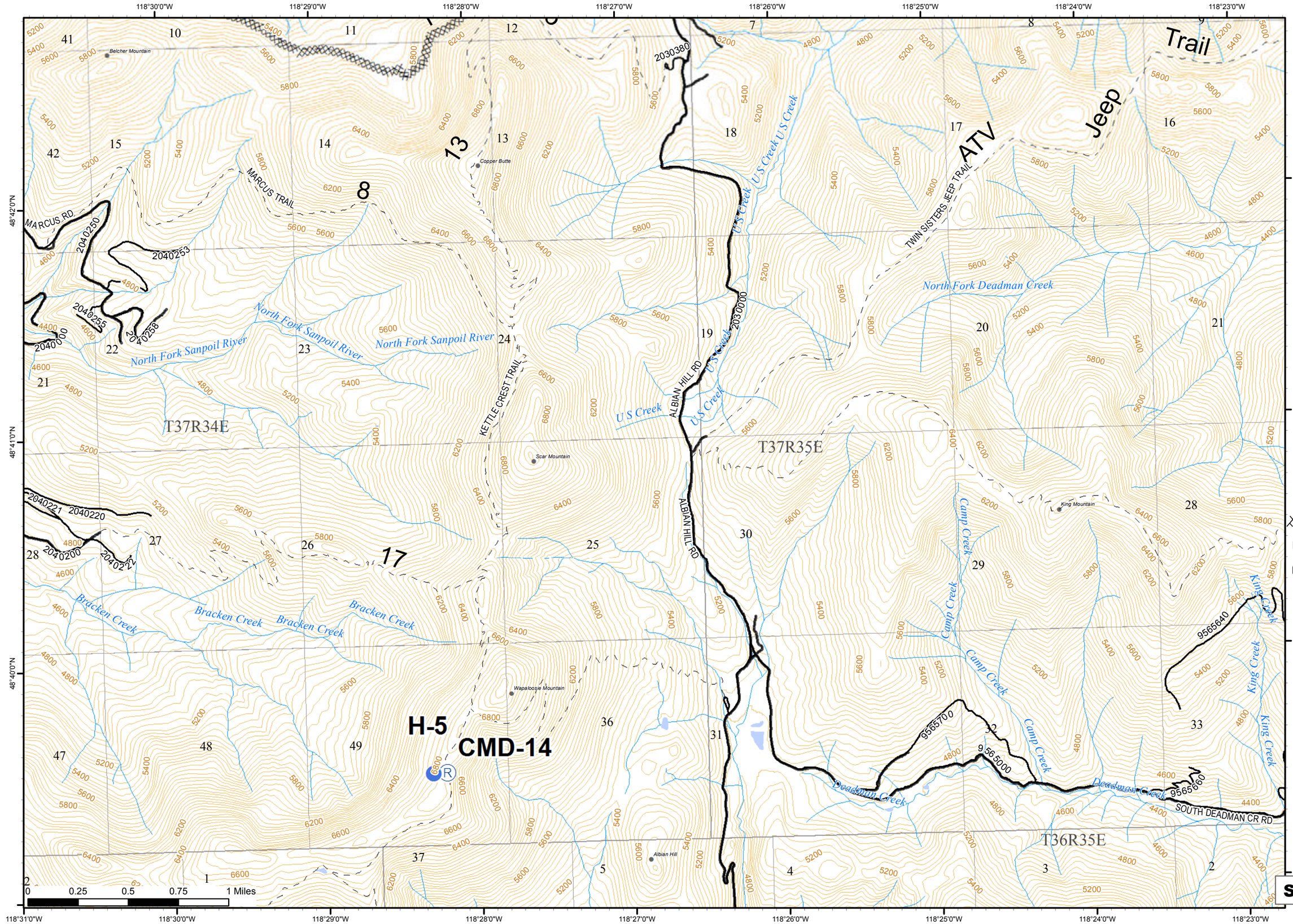

Safety Zone
Drop Point
Helispot
Repeater
Division
Branch
Completed Dozer Line
H - H Hand Line
R - R Road as Completed Line
Uncontrolled Fire Edge
Fire Area

Stickpin Map 7

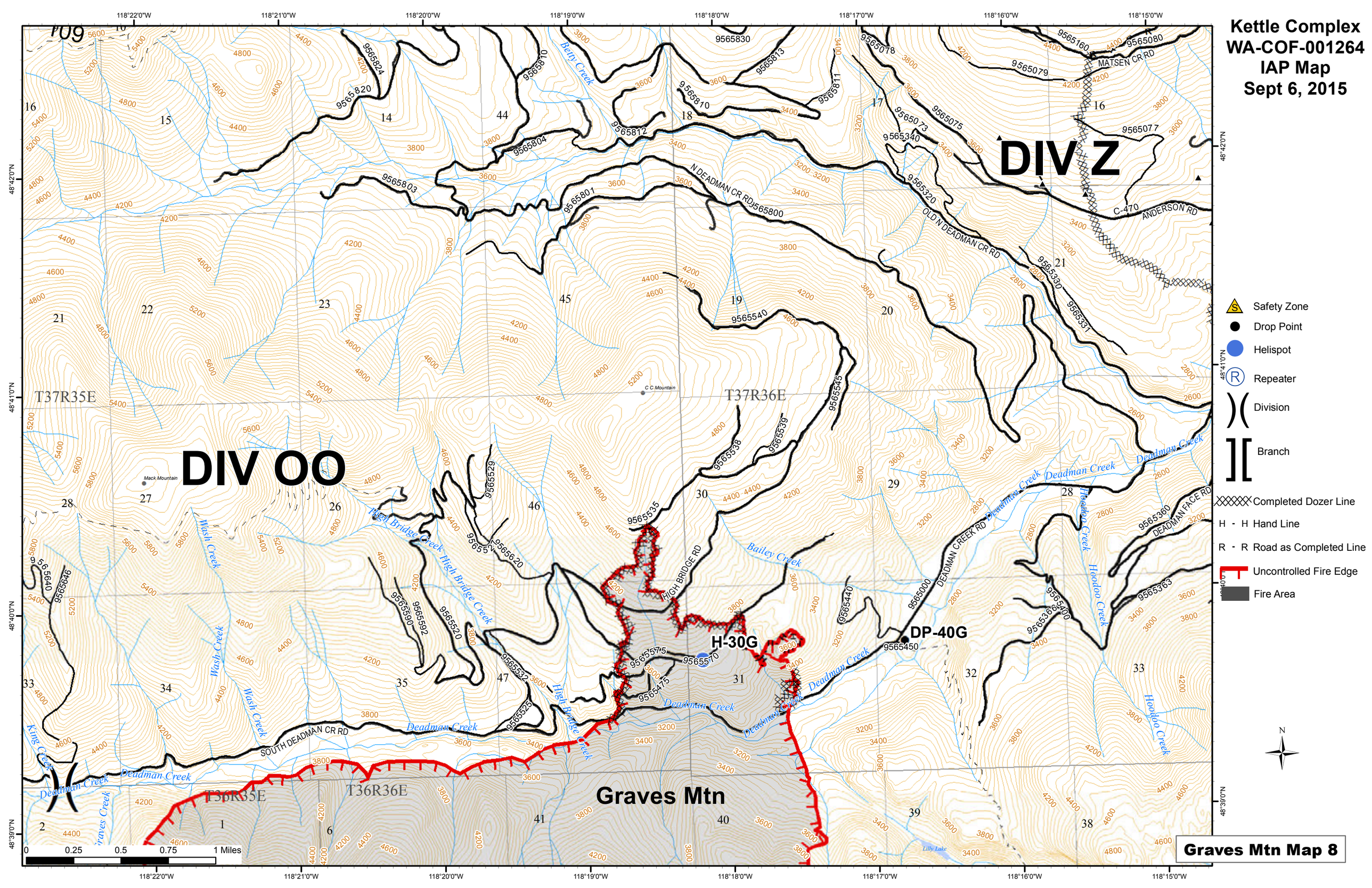
Kettle Complex
WA-COF-001264
IAP Map
Sept 6, 2015
DIV Z
DIV OO
Graves Mtn
H-30G
DP-40G
T37R35E
T37R36E
T36R35E
T36R36E
N DEADMAN CR RD
OLD N DEADMAN CR RD
MATSEN CR RD
ANDERSON RD
C-470
SOUTH DEADMAN CR RD
HIGH BRIDGE RD
DEADMAN CREEK RD
DEADMAN FACE RD
Deadman Creek
High Bridge Creek
Bailey Creek
Hoodoo Creek
Wash Creek
King Creek
Graves Creek
Betty Creek
Lilly Lake
C C Mountain
Mack Mountain
Safety Zone
Drop Point
Helispot
Repeater
Division
Branch
Completed Dozer Line
H - H Hand Line
R - R Road as Completed Line
Uncontrolled Fire Edge
Fire Area
0 0.25 0.5 0.75 1 Miles
Graves Mtn Map 8

Kettle Complex
WA-COF-001264
IAP Map
Sept 6, 2015

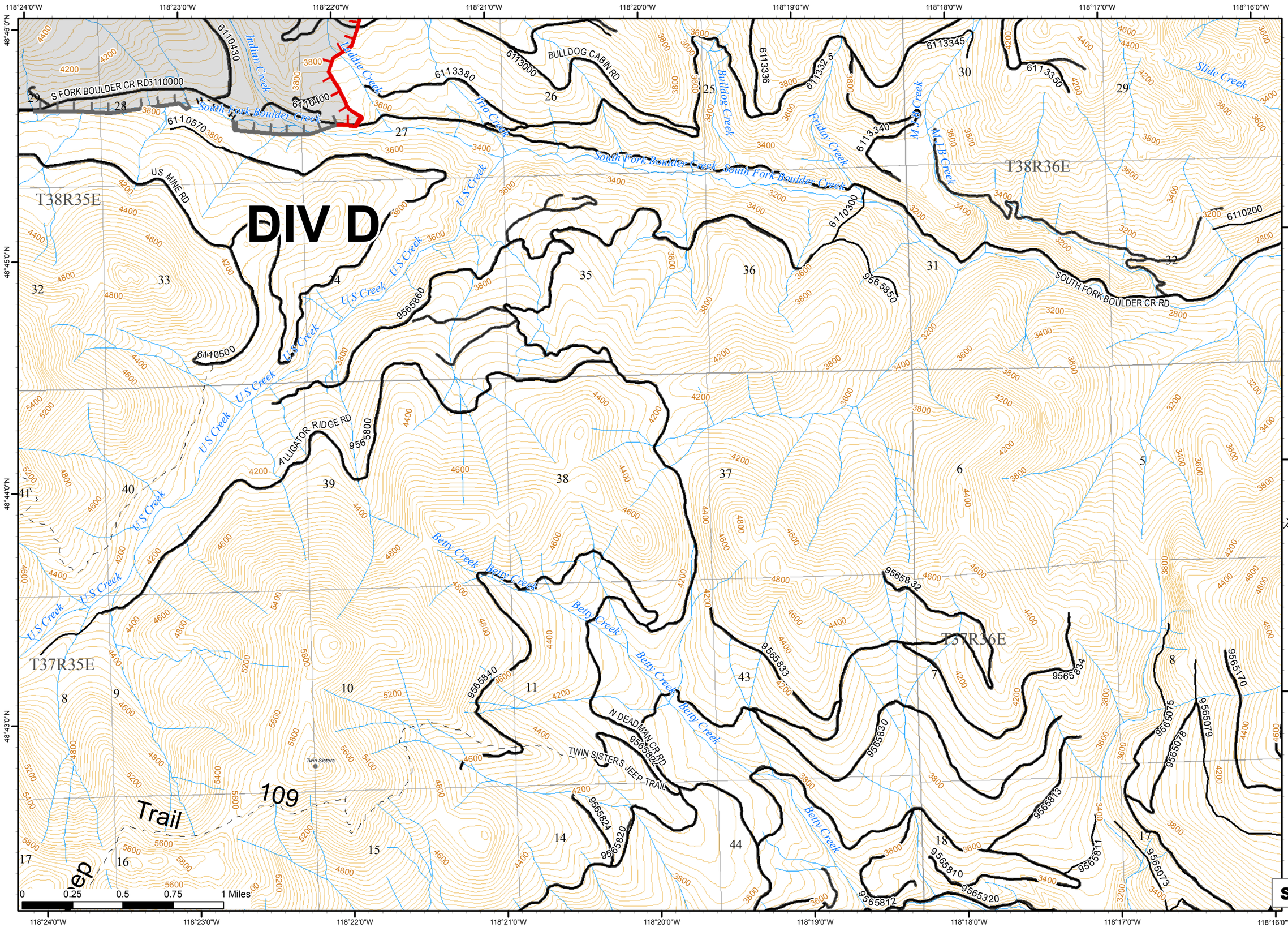

Safety Zone
Drop Point
Helispot
Repeater
Division
Branch
Completed Dozer Line
H - H Hand Line
R - R Road as Completed Line
Uncontrolled Fire Edge
Fire Area

N

Stickpin Map 9

Kettle Complex
WA-COF-001264
IAP Map
Sept 6, 2015

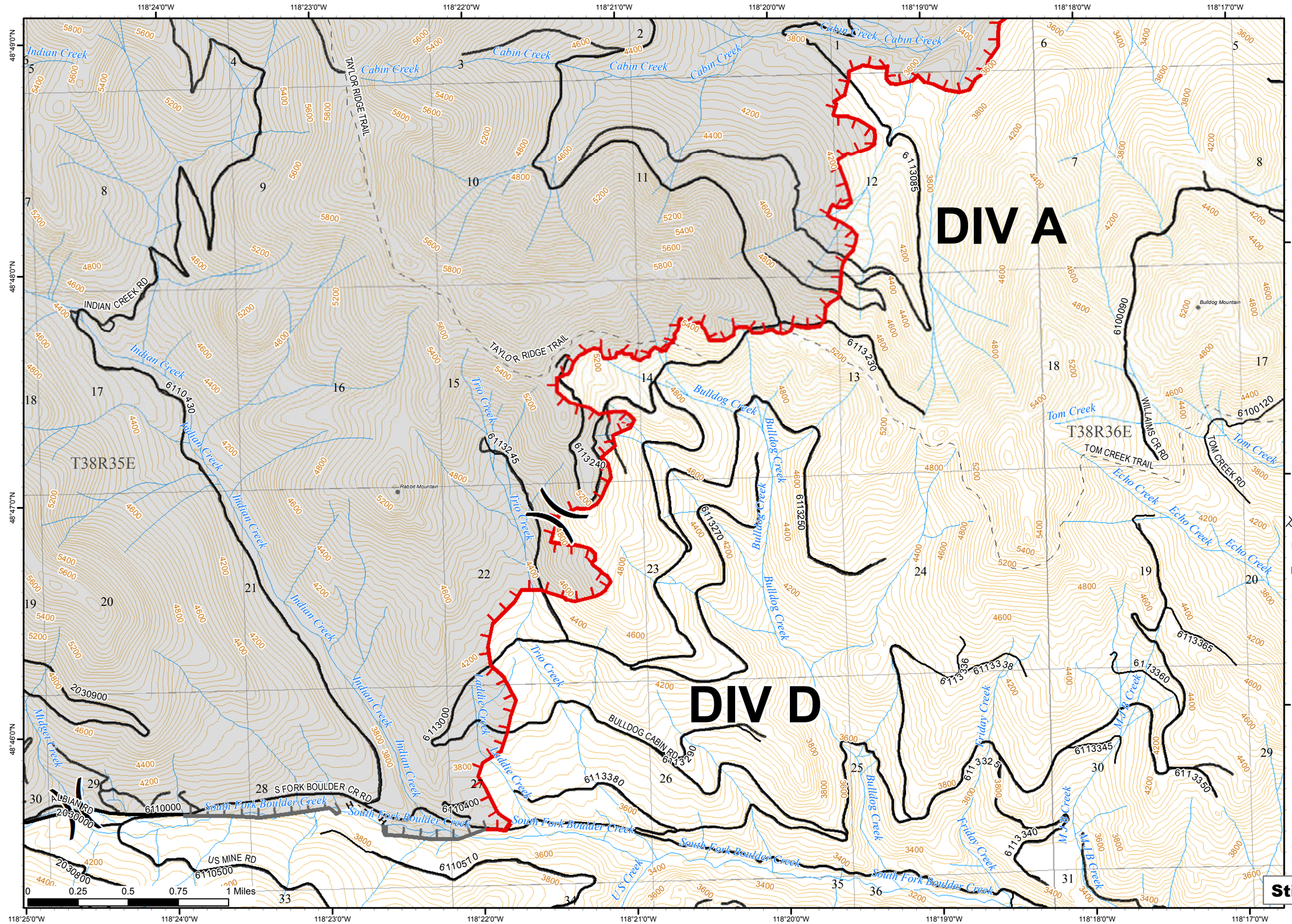

Stickpin Map 10

Kettle Complex
WA-COF-001264
IAP Map
Sept 6, 2015

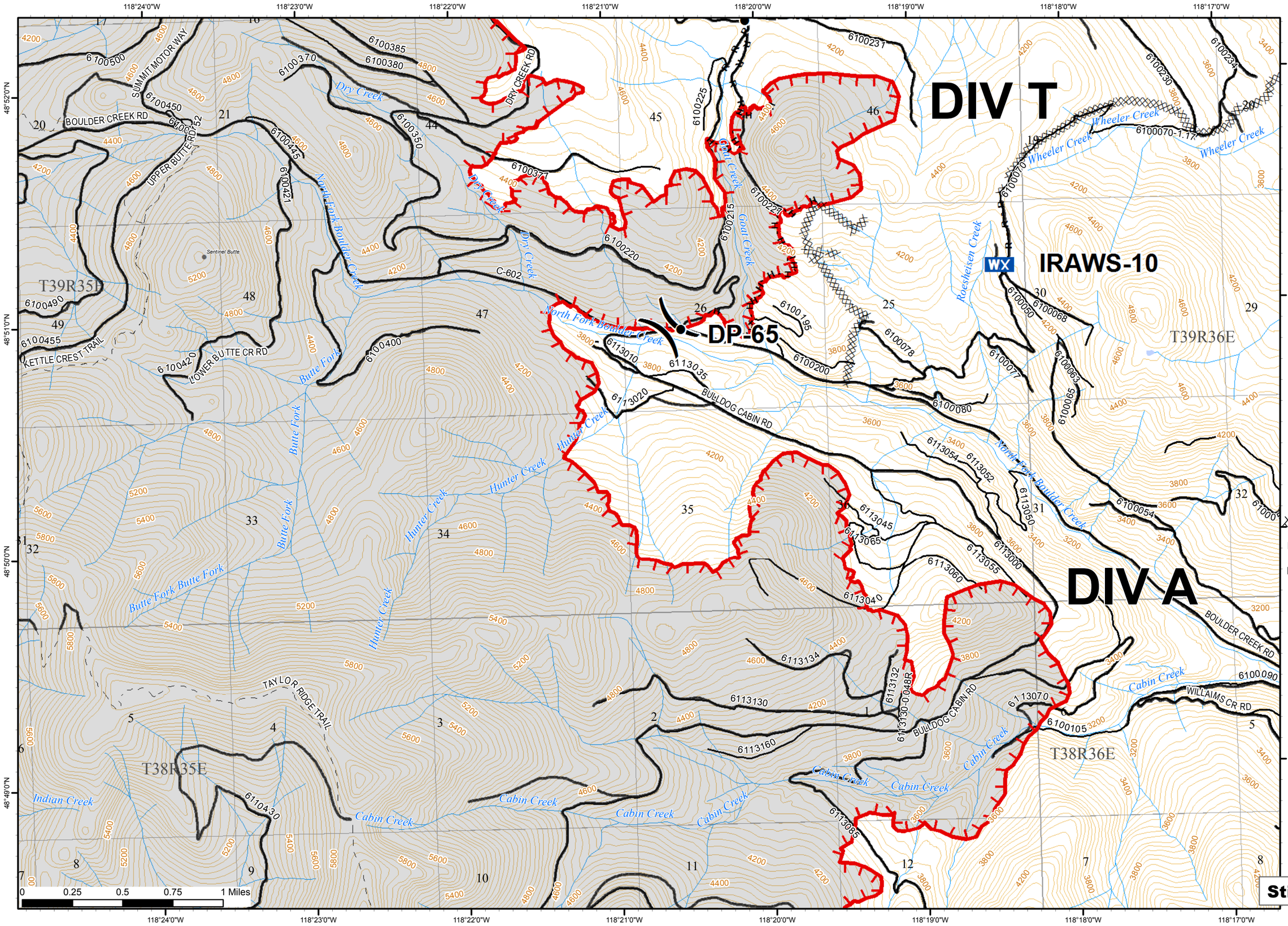

Stickpin Map 11

Kettle Complex
WA-COF-001264
IAP Map
Sept 6, 2015

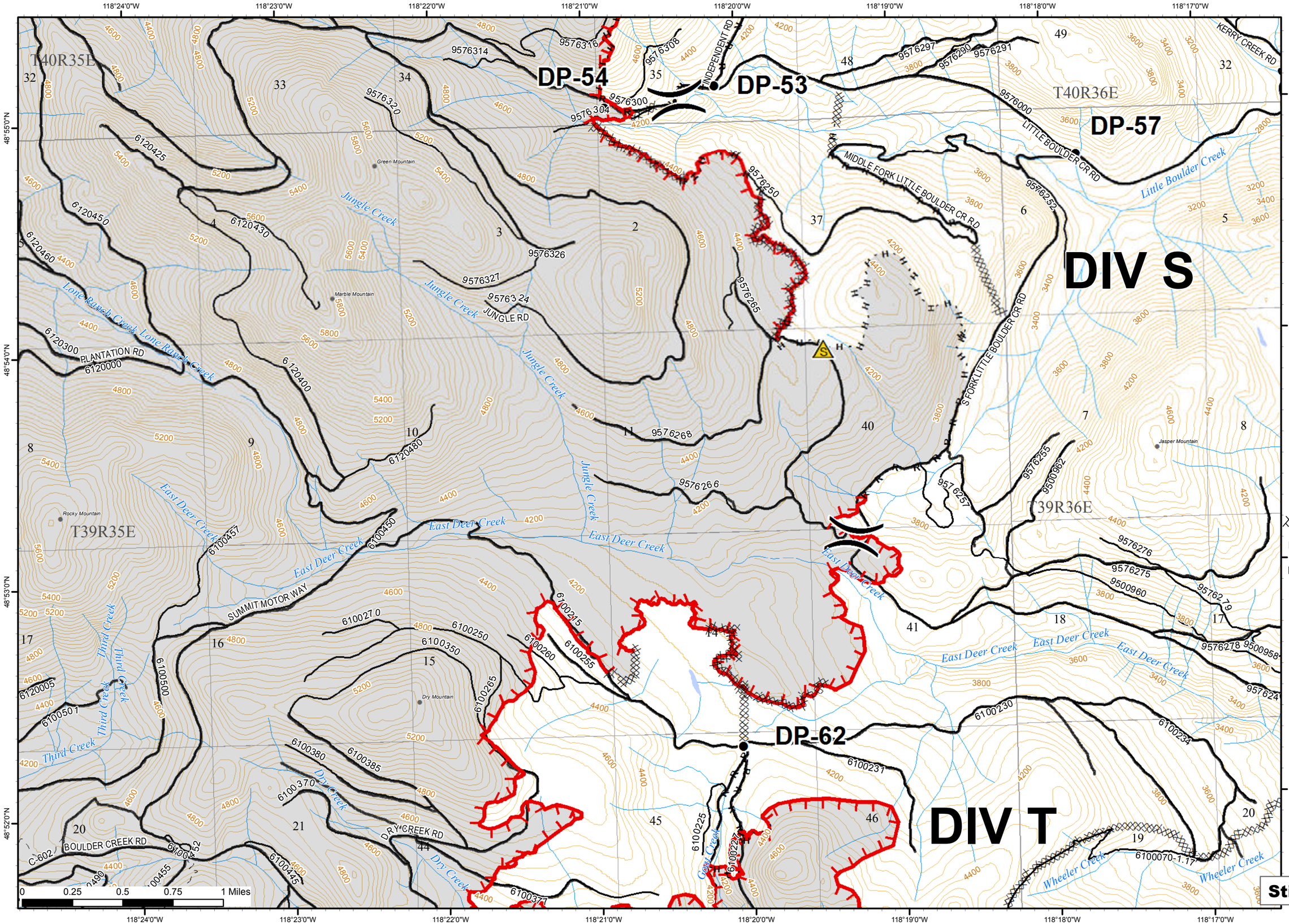

Stickpin Map 12

Kettle Complex
WA-COF-001264
IAP Map
Sept 6, 2015

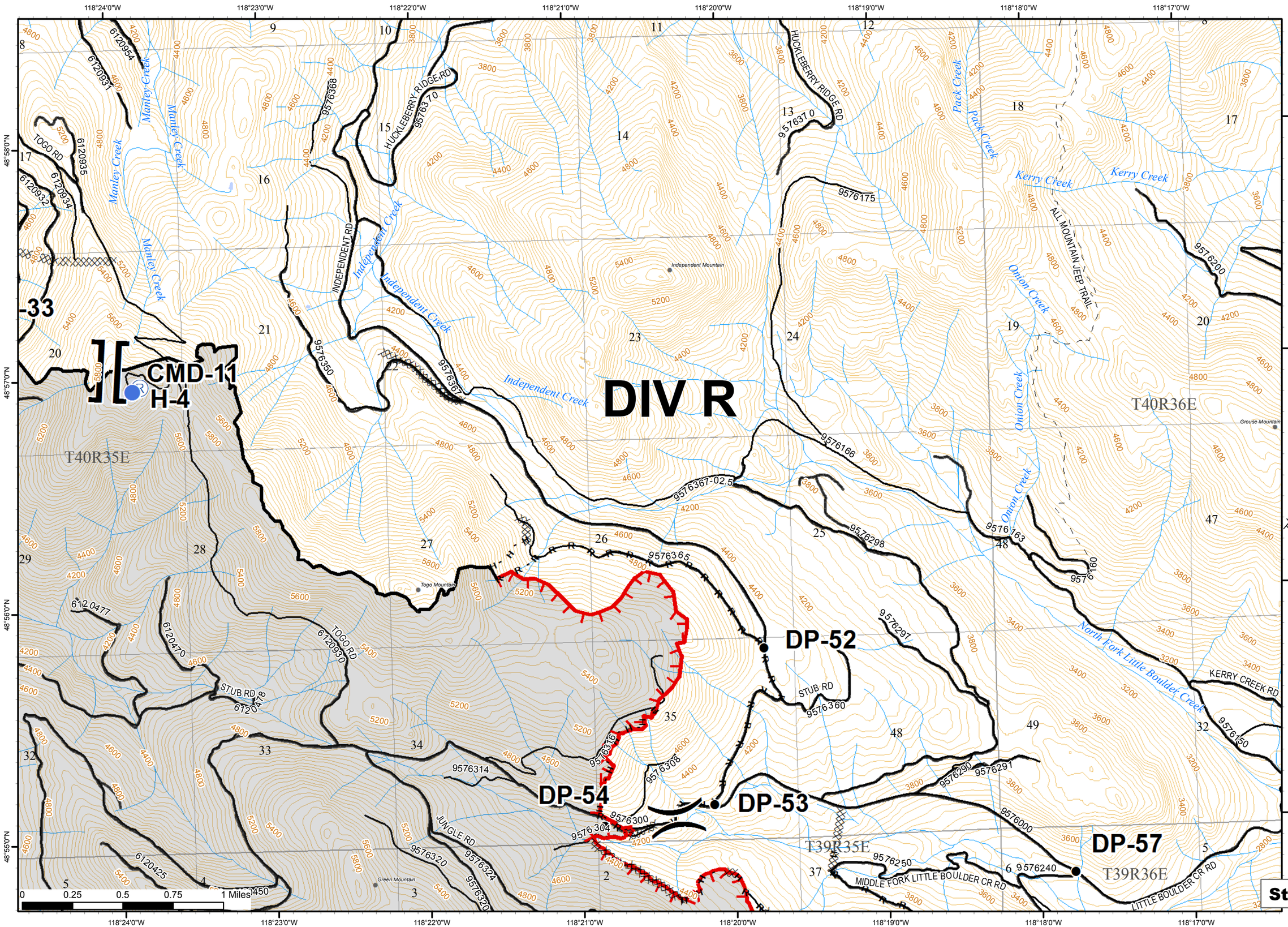

Stickpin Map 13

Kettle Complex
WA-COF-001264
IAP Map
Sept 6, 2015

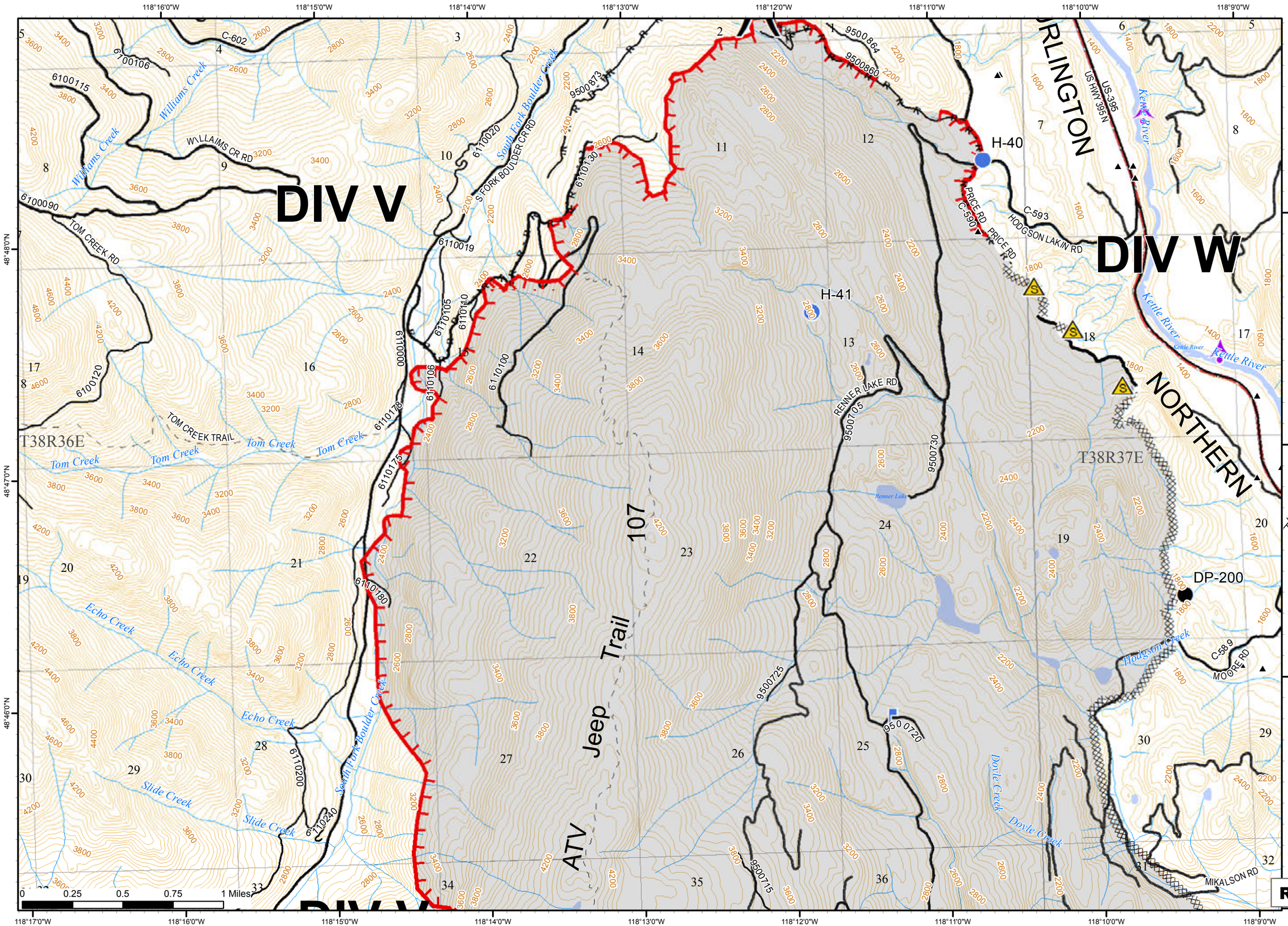

Renner Map 14

Kettle Complex
WA-COF-001264
IAP Map
Sept 6, 2015

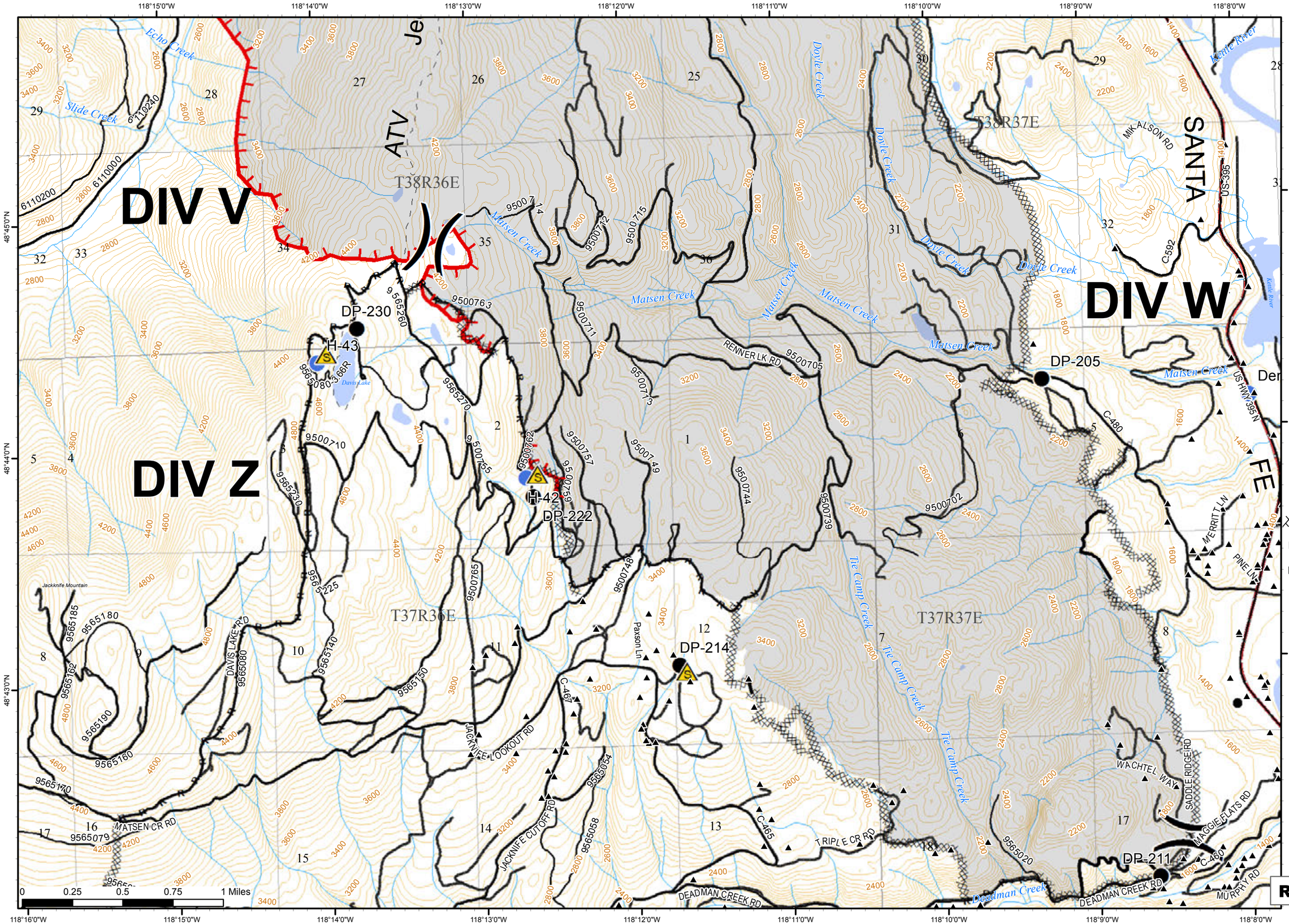

Renner Map 15

Kettle Complex
WA-COF-001264
IAP Map
Sept 6, 2015

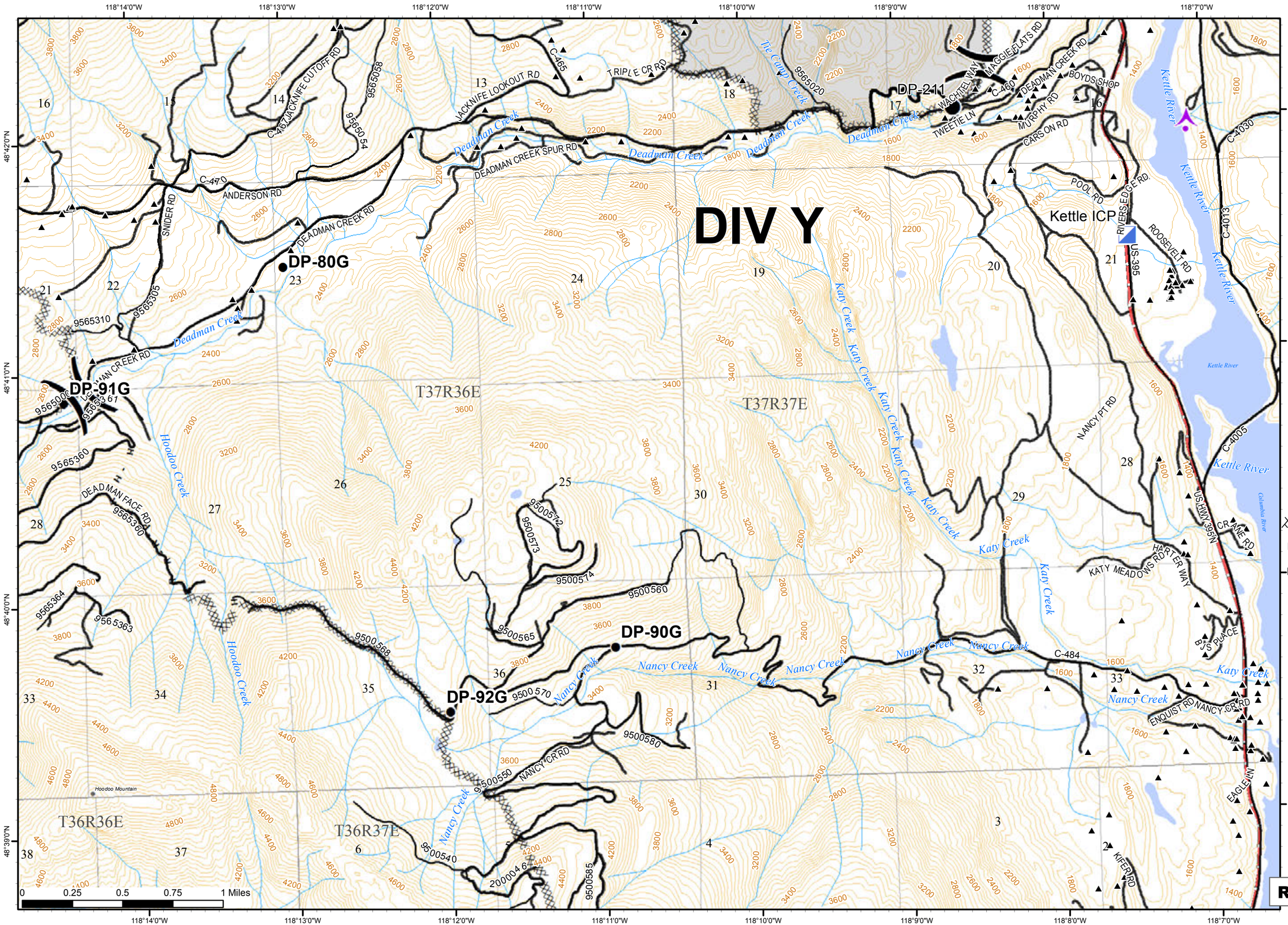

Renner Map 16

Kettle Complex
WA-COF-001264
IAP Map
Sept 6, 2015

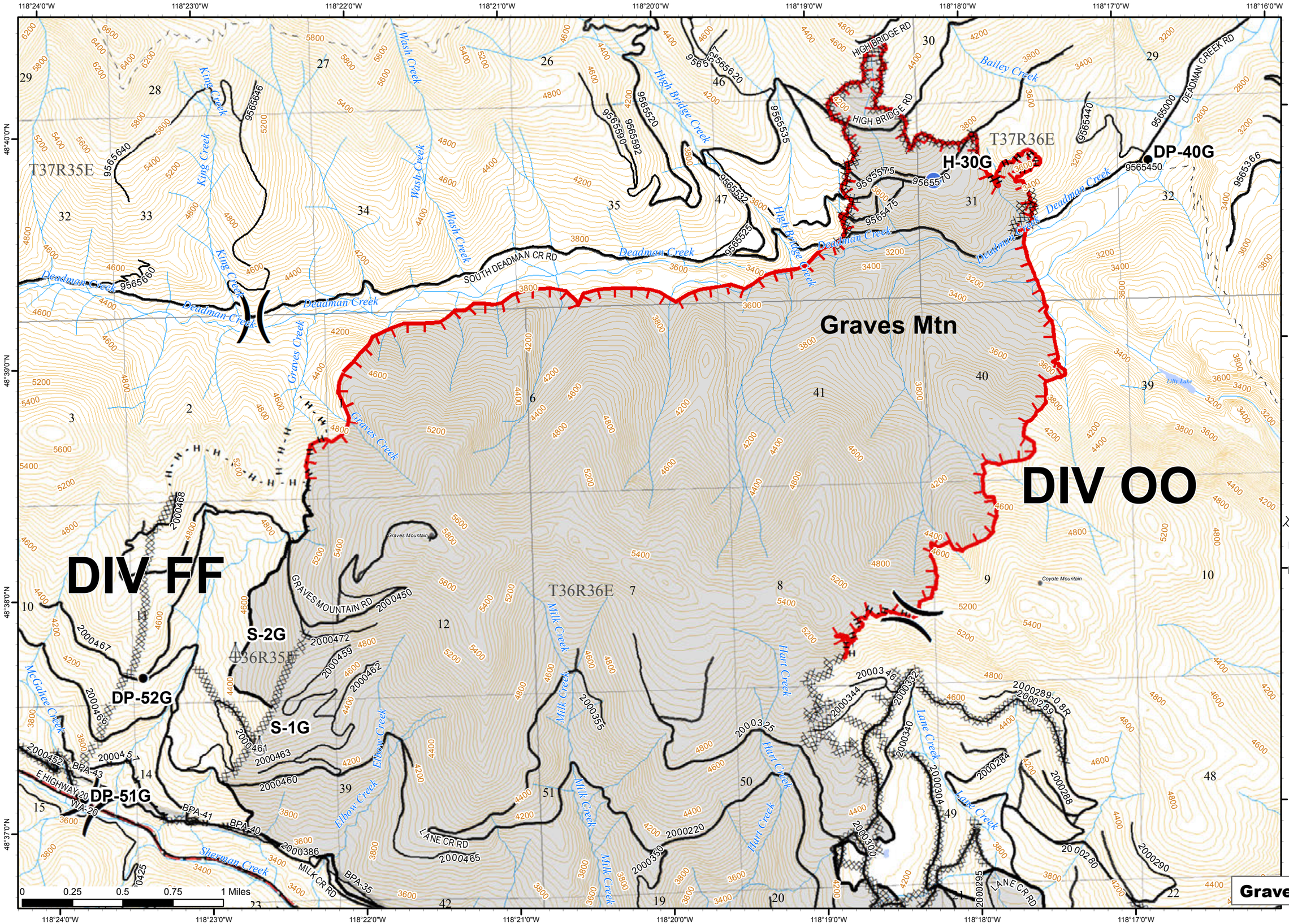

Graves Mtn Map 17

Kettle Complex
WA-COF-001264
IAP Map
Sept 6, 2015

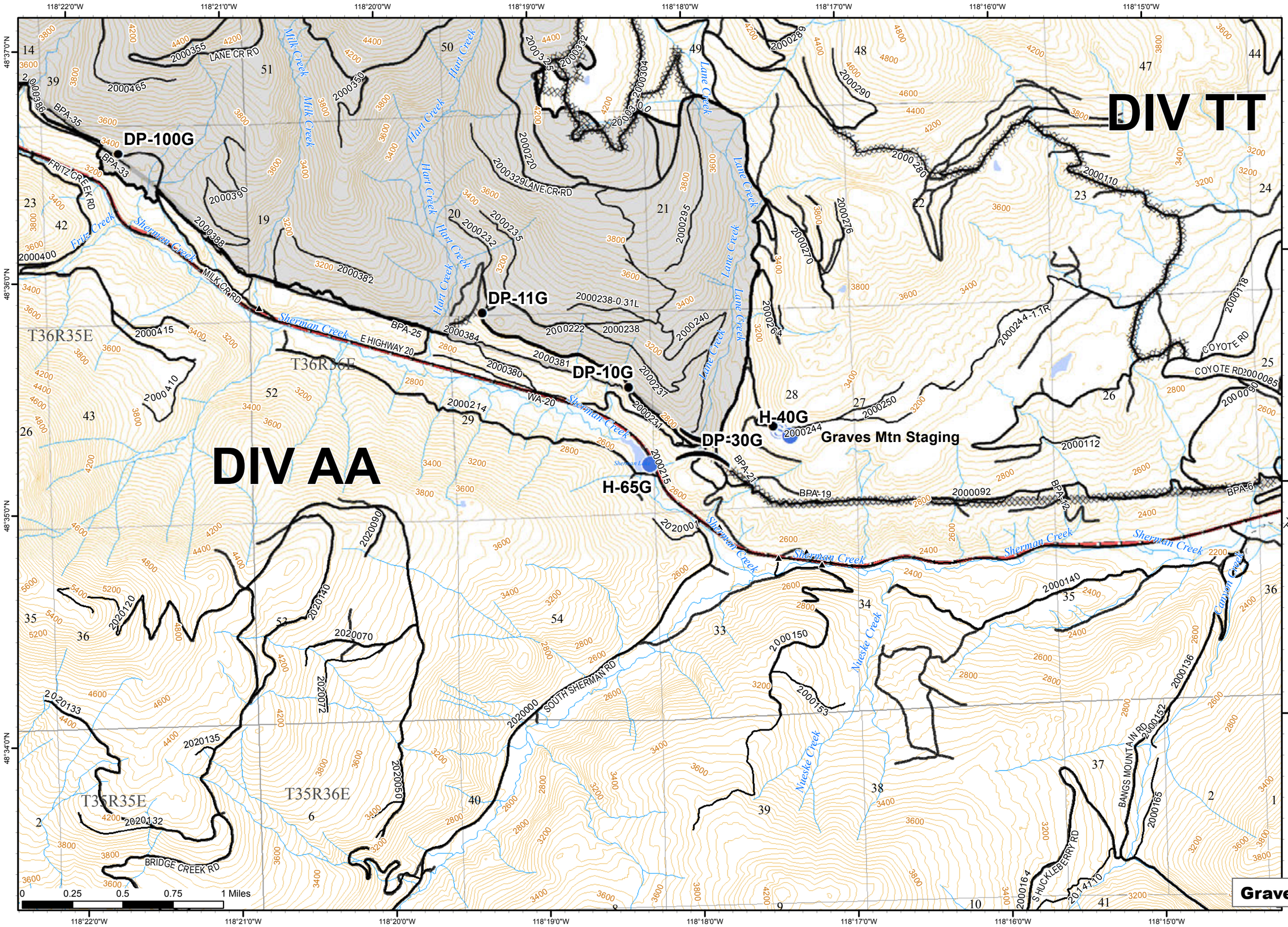

Safety Zone

Drop Point

Helispot

Repeater

Division

Branch

Completed Dozer Line

H - H Hand Line

R - R Road as Completed Line

Uncontrolled Fire Edge

Fire Area

Graves Mtn Map 18