Kettle Complex
WA-COF-001264
IAP Map Index
September 4, 2015

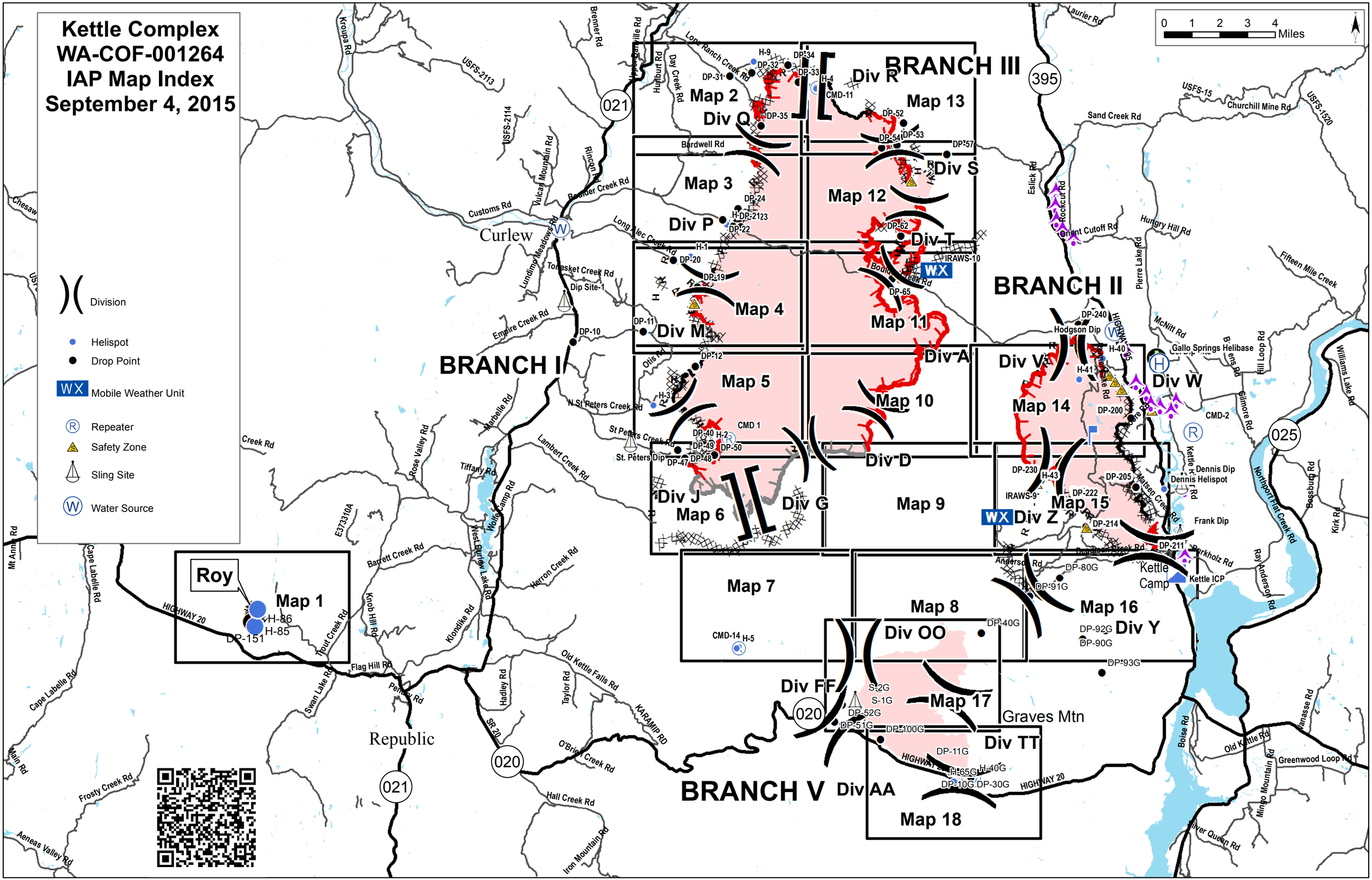

Kettle Complex
WA-COF-001264
IAP Map
Sept 4, 2015

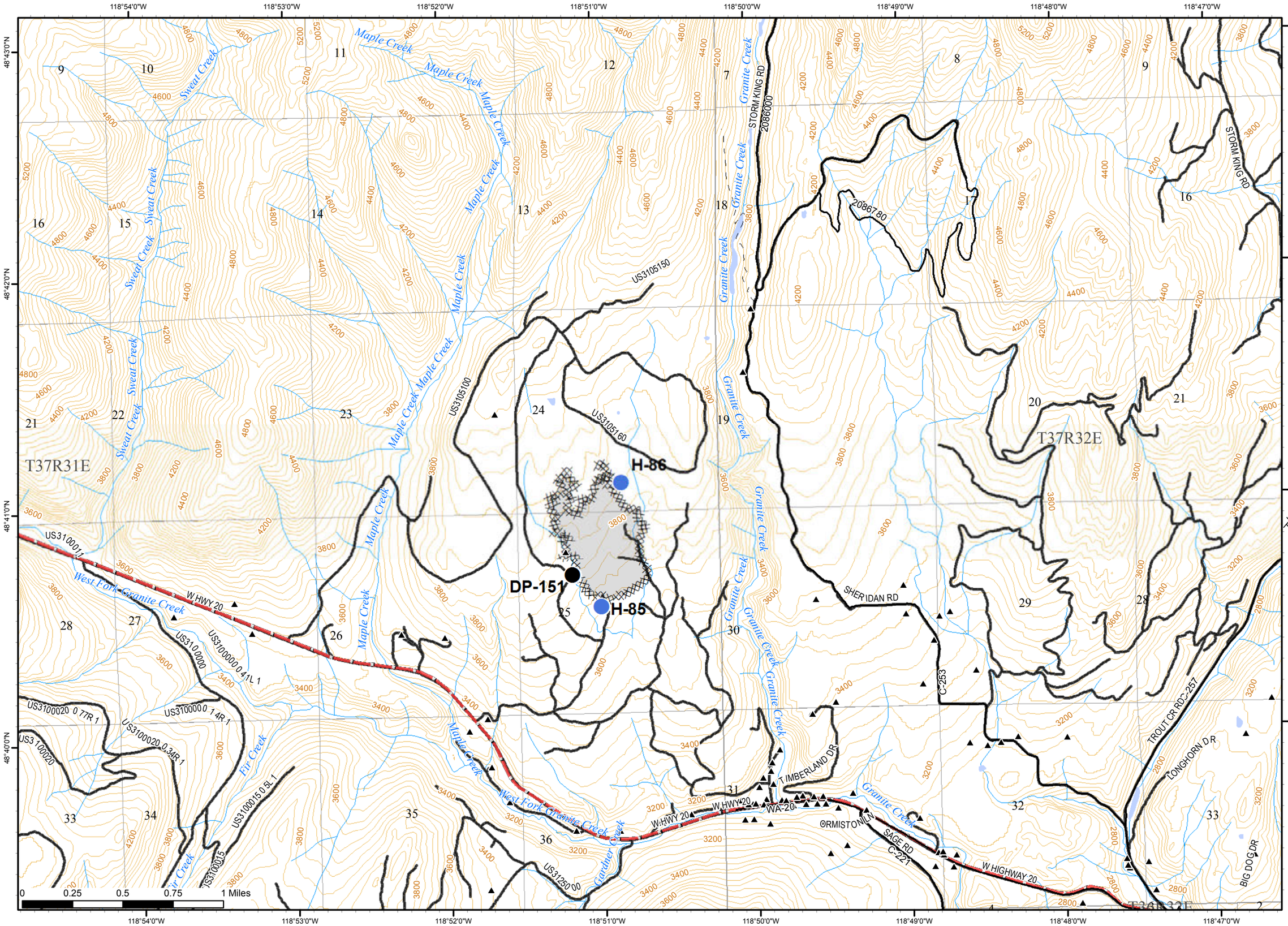

Safety Zone
Drop Point
Helispot
Repeater
Division
Branch
Completed Dozer Line
H - H Hand Line
R - R Road as Completed Line
Uncontrolled Fire Edge
Fire Area

Roy Map 1

Kettle Complex
WA-COF-001264
IAP Map
Sept 4, 2015

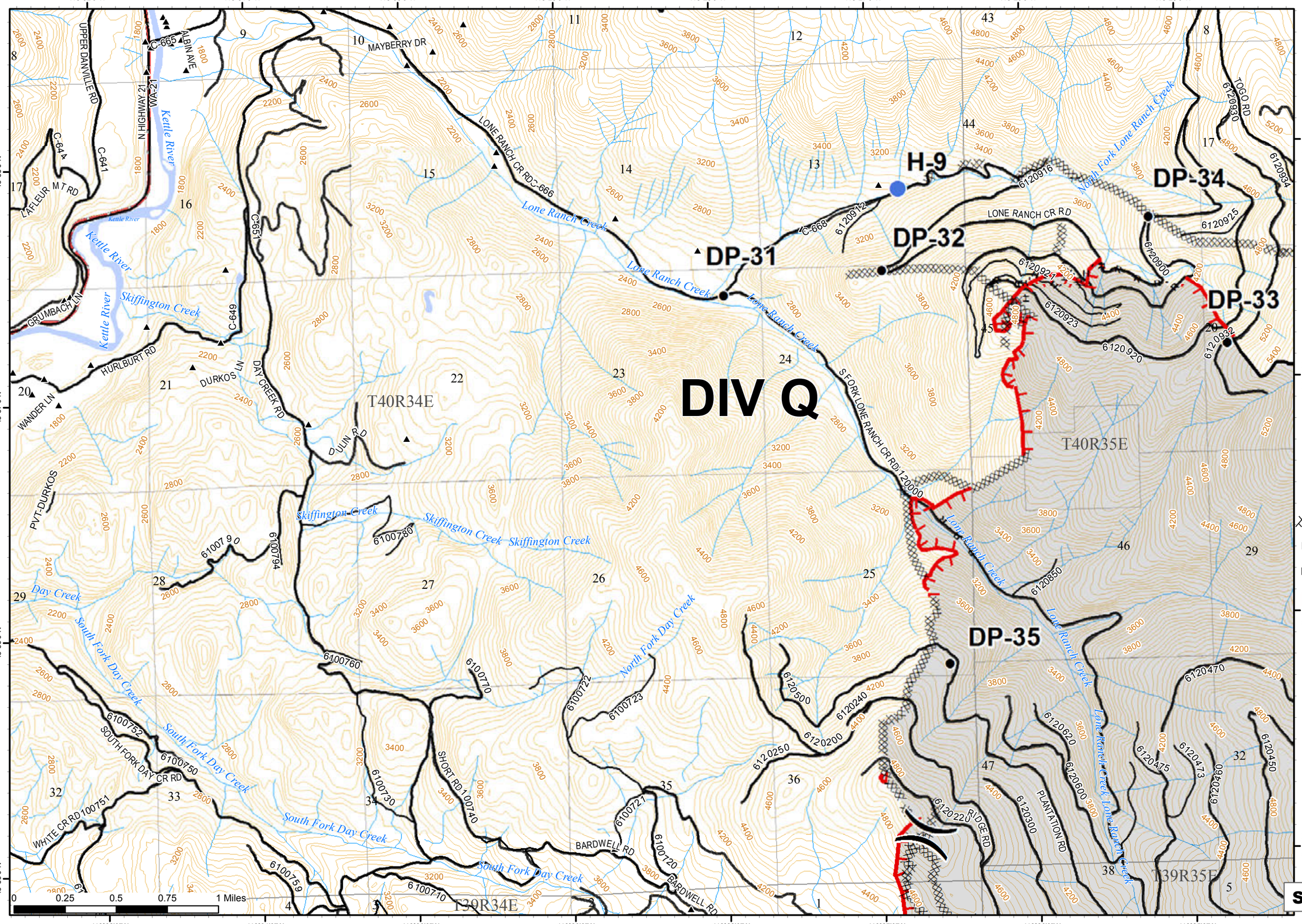

Stickpin Map 2

Kettle Complex
WA-COF-001264
IAP Map
Sept 4, 2015

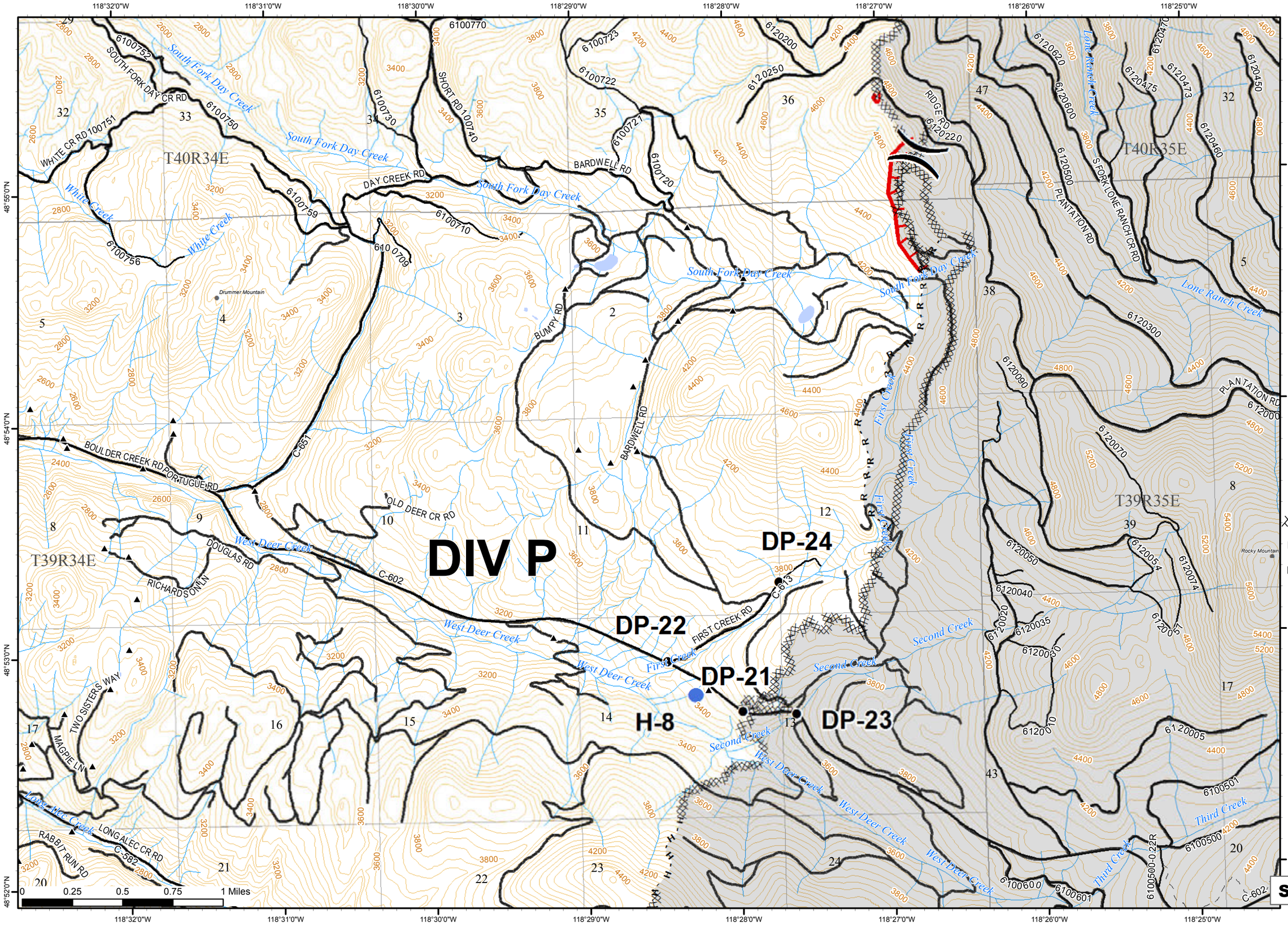

Stickpin Map 3

Kettle Complex
WA-COF-001264
IAP Map
Sept 4, 2015

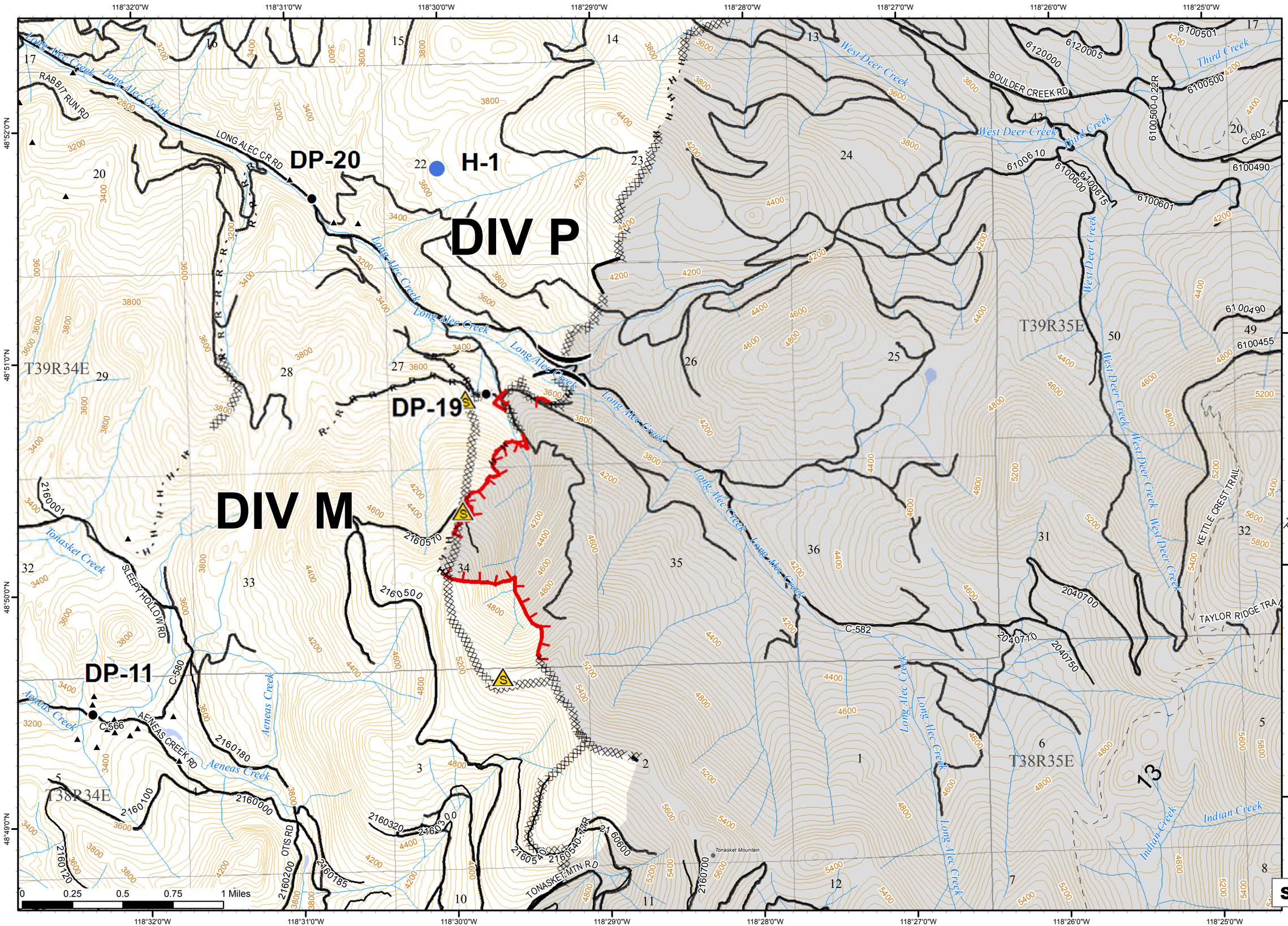

Safety Zone
Drop Point
Helispot
Repeater
Division
Branch
Completed Dozer Line
H Hand Line
R Road as Completed Line
Uncontrolled Fire Edge
Fire Area

Stickpin Map 4

Kettle Complex
WA-COF-001264
IAP Map
Sept 4, 2015

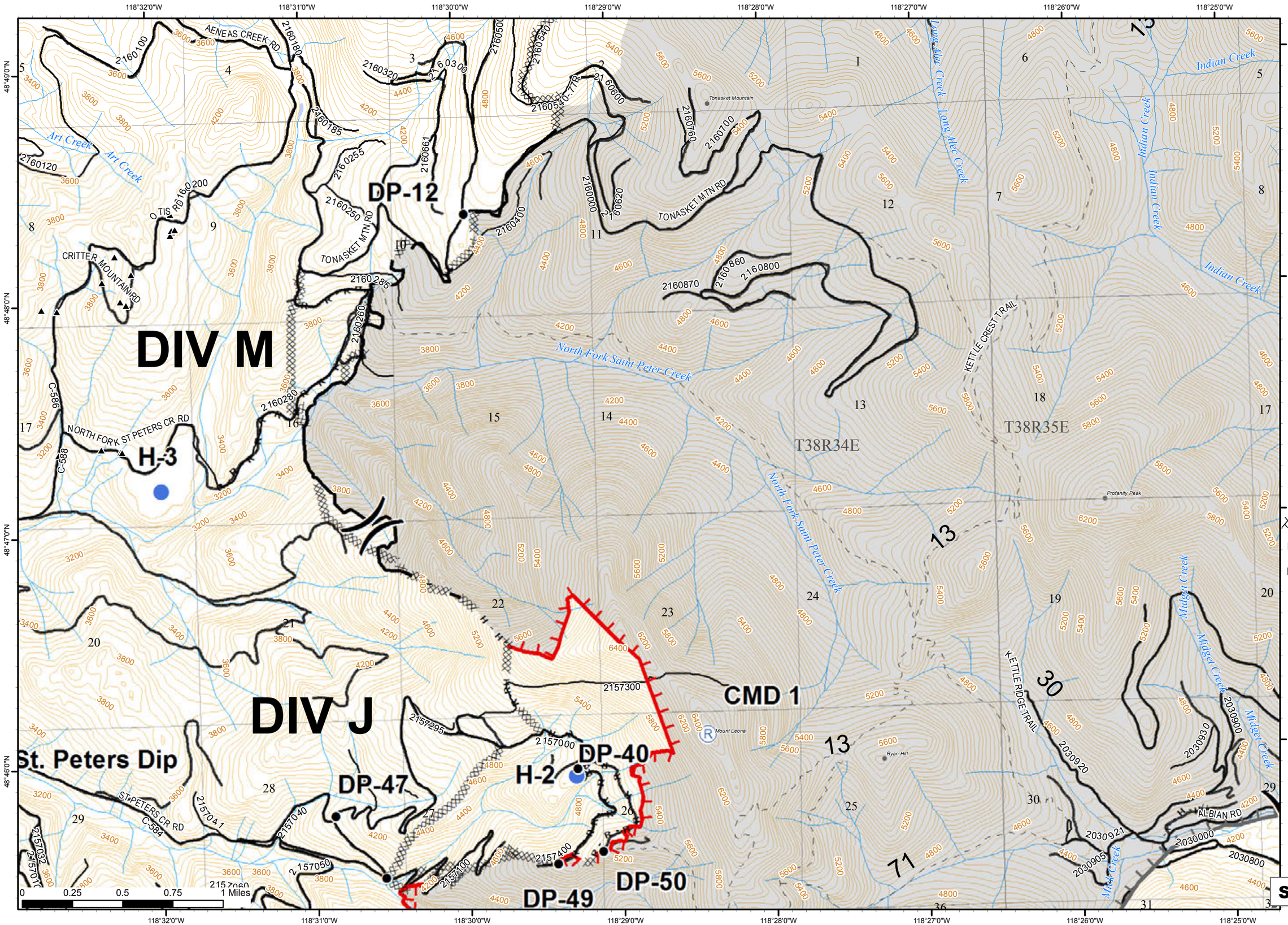

Kettle Complex
WA-COF-001264
IAP Map
Sept 4, 2015

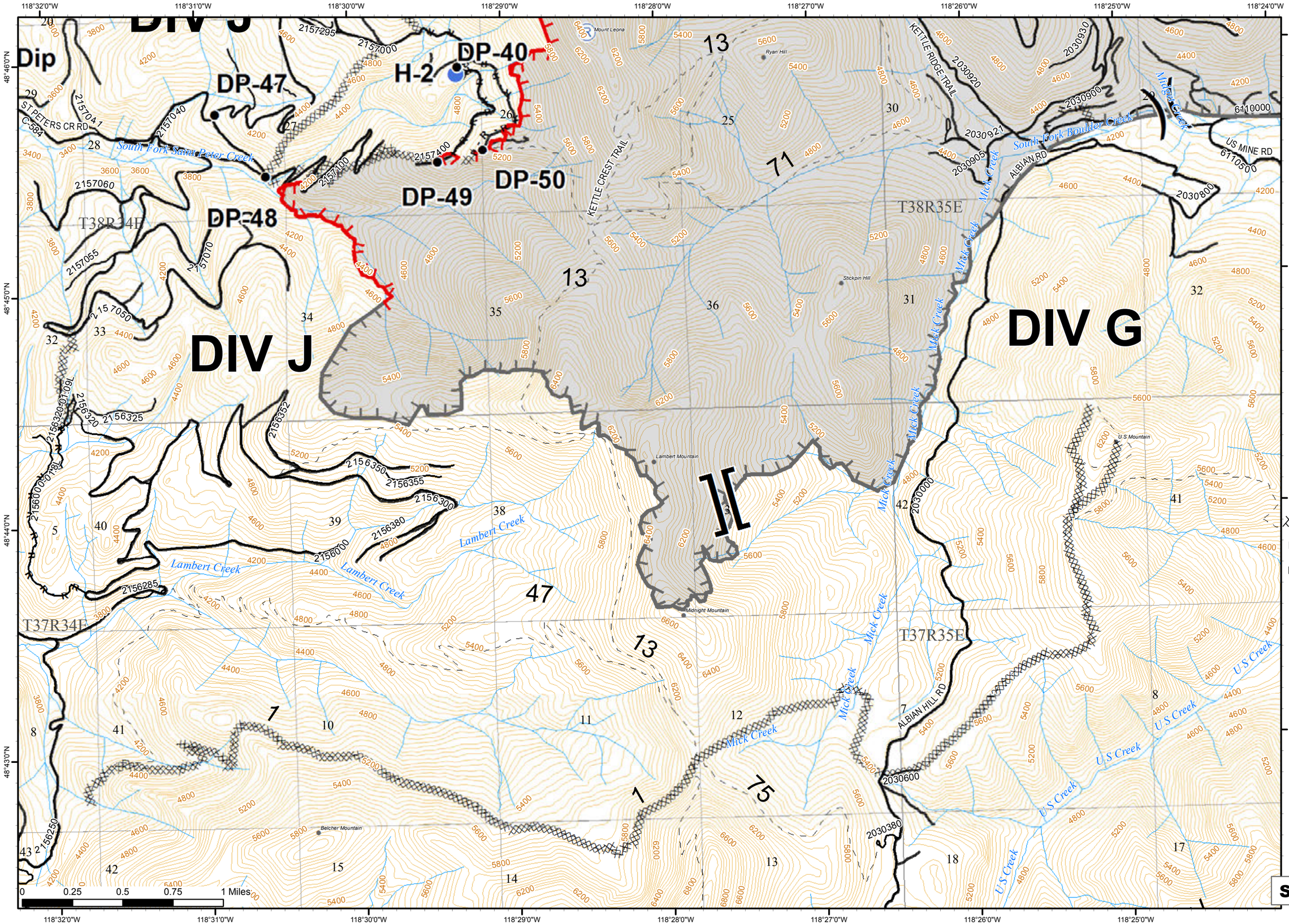

Safety Zone
Drop Point
Helispot
Repeater
Division
Branch
Completed Dozer Line
H - H Hand Line
R - R Road as Completed Line
Uncontrolled Fire Edge
Fire Area

Stickpin Map 6

Kettle Complex
WA-COF-001264
IAP Map
Sept 4, 2015

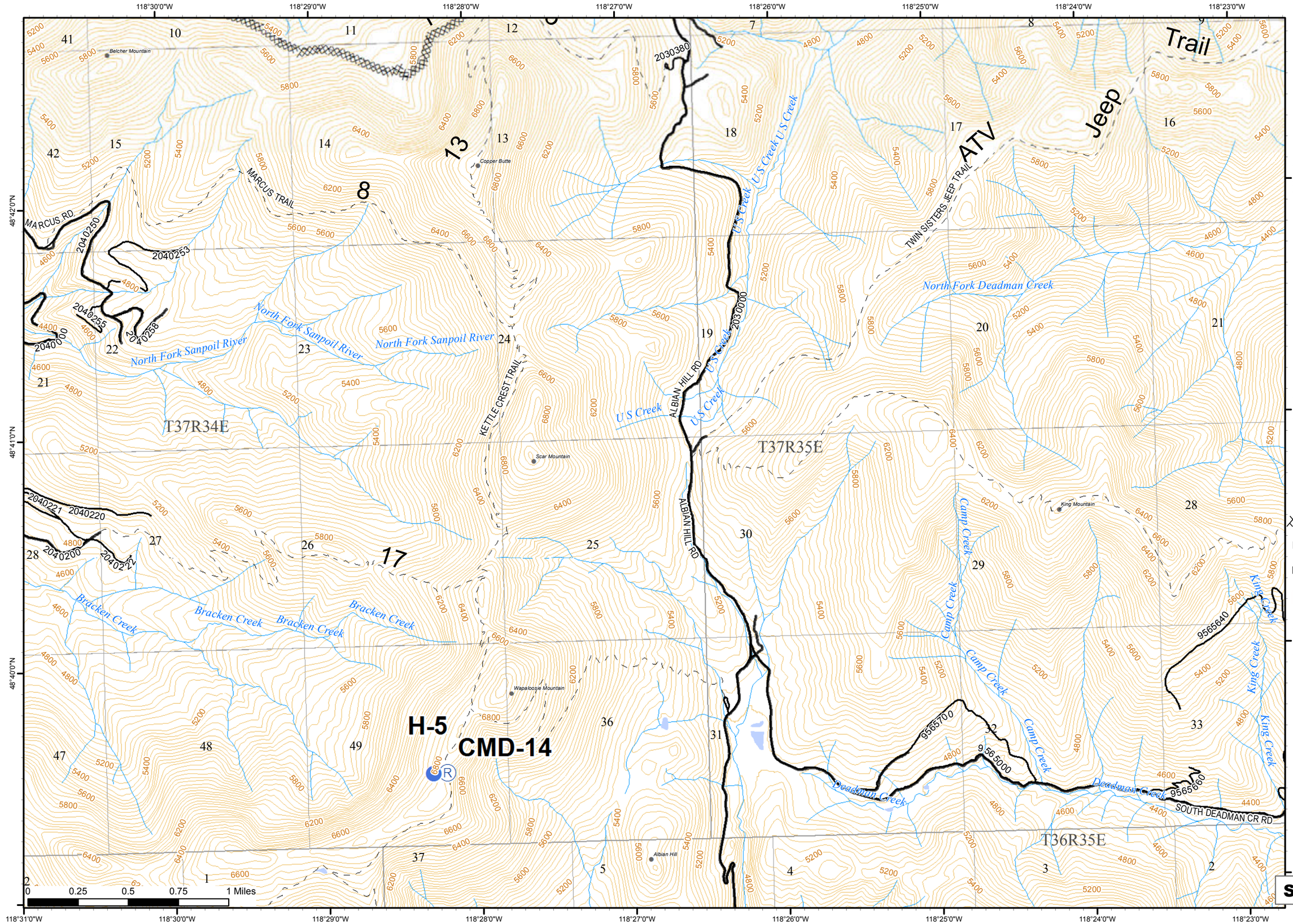

Kettle Complex
WA-COF-001264
IAP Map
Sept 4, 2015

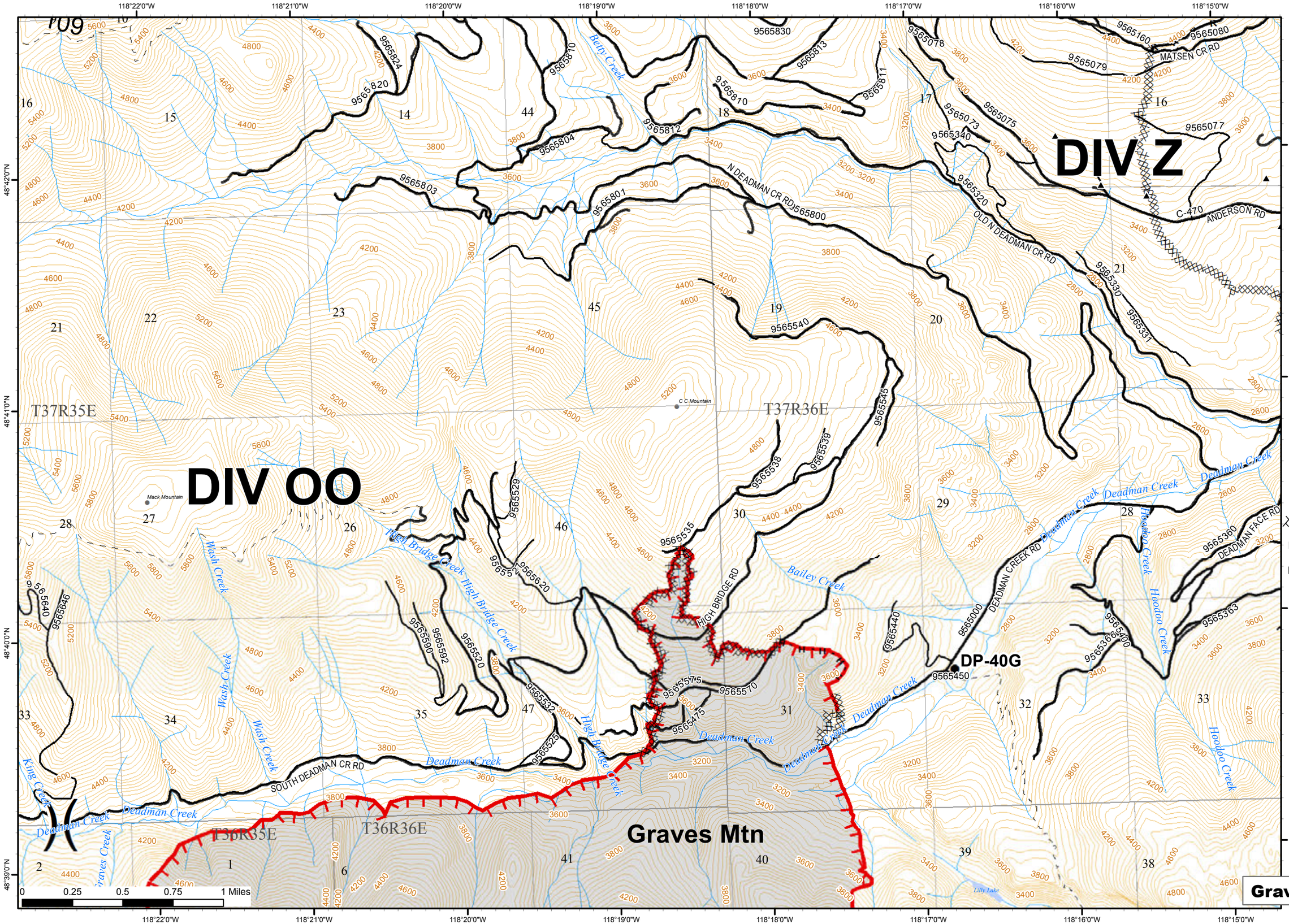

Safety Zone
Drop Point
Helispot
Repeater
Division
Branch
Completed Dozer Line
H - H Hand Line
R - R Road as Completed Line
Uncontrolled Fire Edge
Fire Area

Graves Mtn Map 8

Kettle Complex
WA-COF-001264
IAP Map
Sept 4, 2015

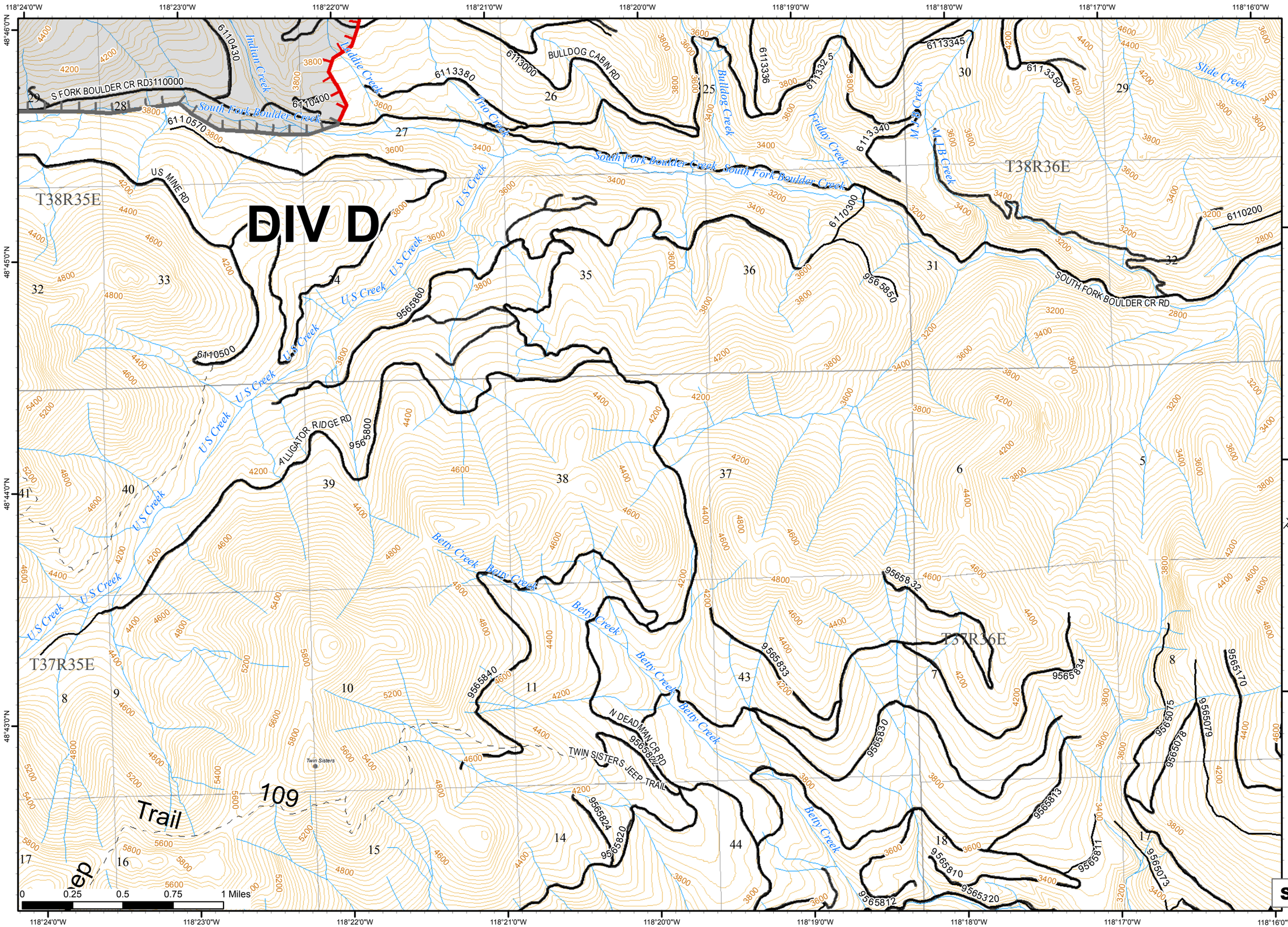

Safety Zone
Drop Point
Helispot
Repeater
Division
Branch
Completed Dozer Line
H - H Hand Line
R - R Road as Completed Line
Uncontrolled Fire Edge
Fire Area

Stickpin Map 9

Kettle Complex
WA-COF-001264
IAP Map
Sept 4, 2015

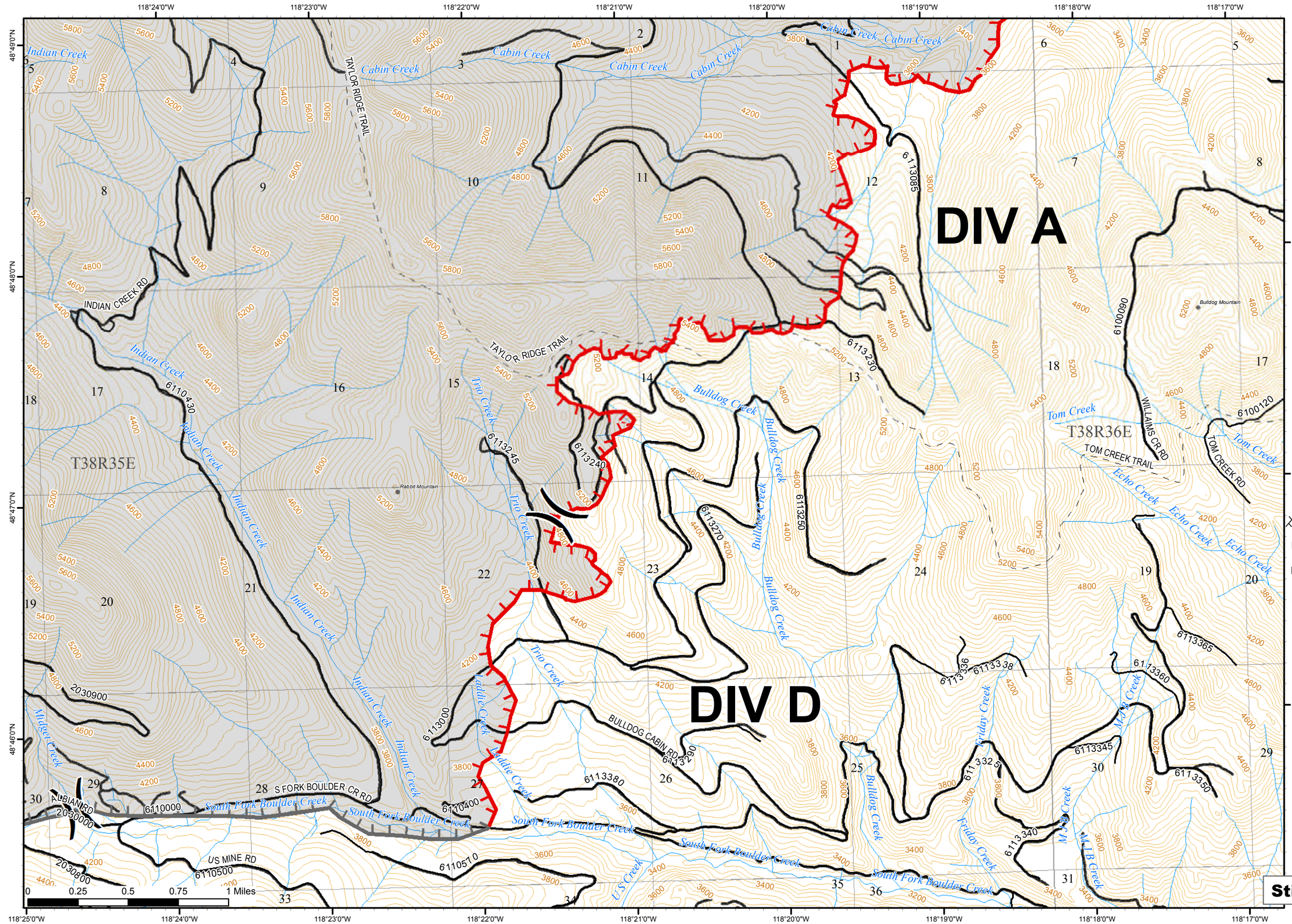

Kettle Complex
WA-COF-001264
IAP Map
Sept 4, 2015

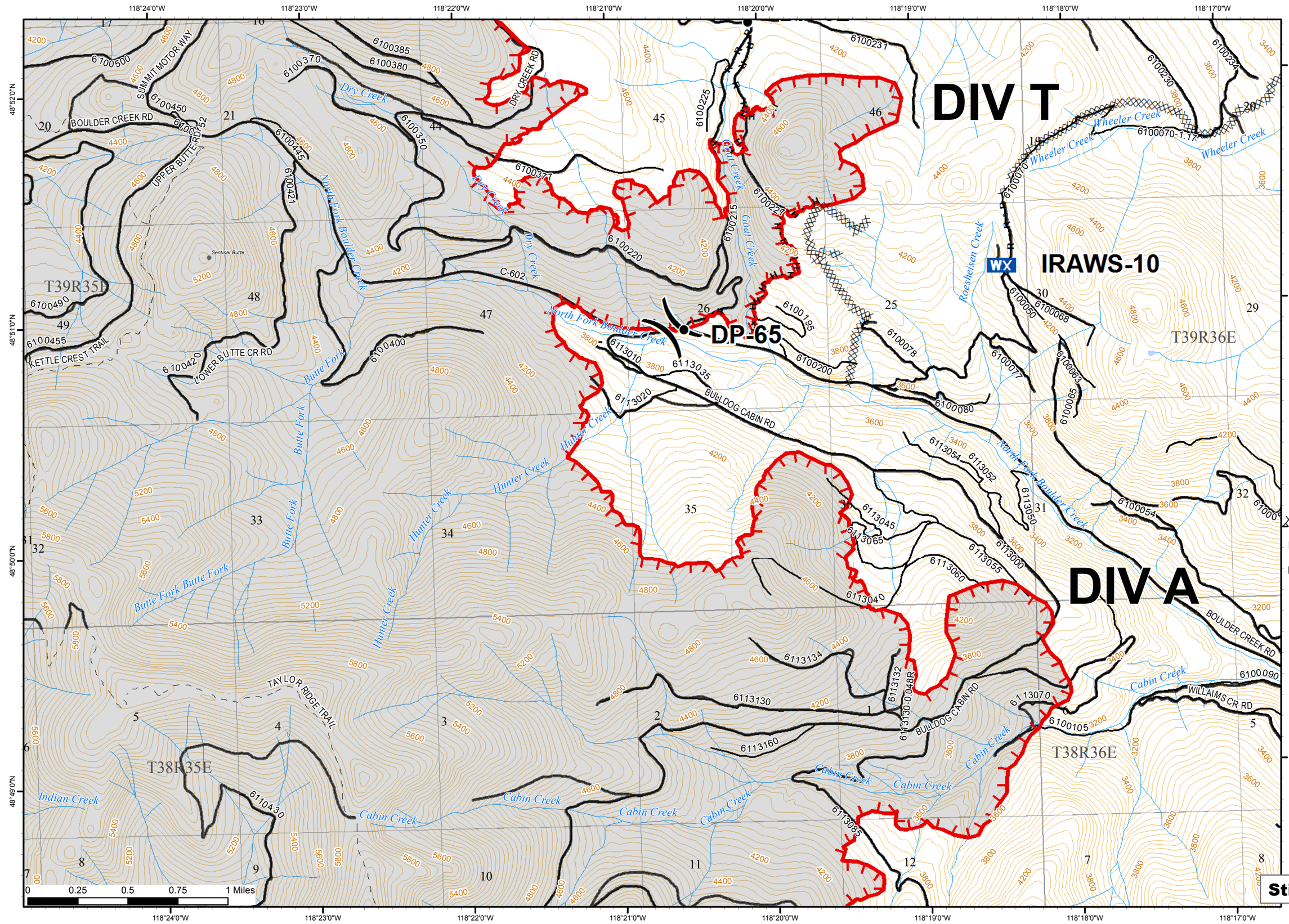

Stickpin Map 11

Kettle Complex
WA-COF-001264
IAP Map
Sept 4, 2015

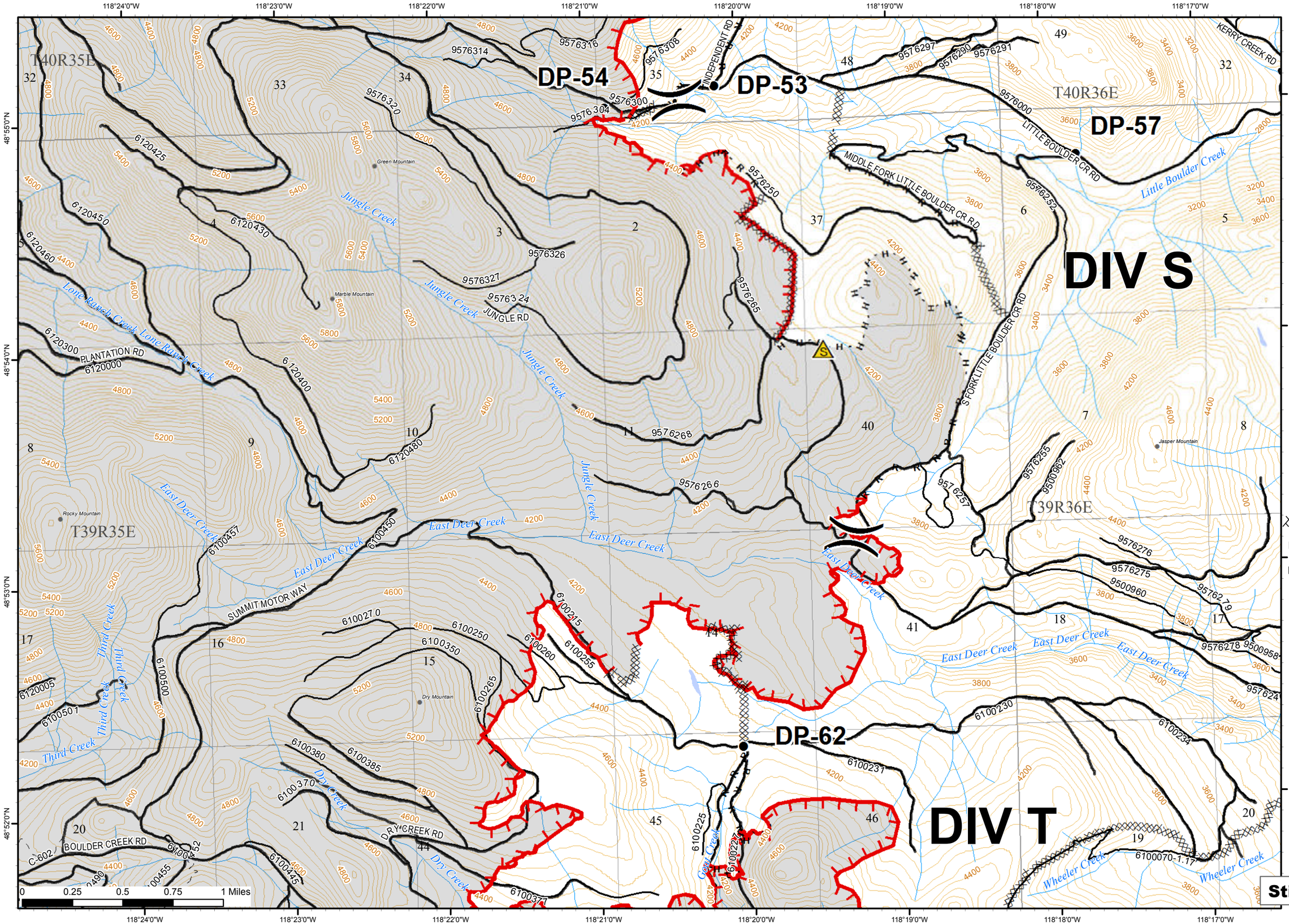

Stickpin Map 12

Kettle Complex
WA-COF-001264
IAP Map
Sept 4, 2015

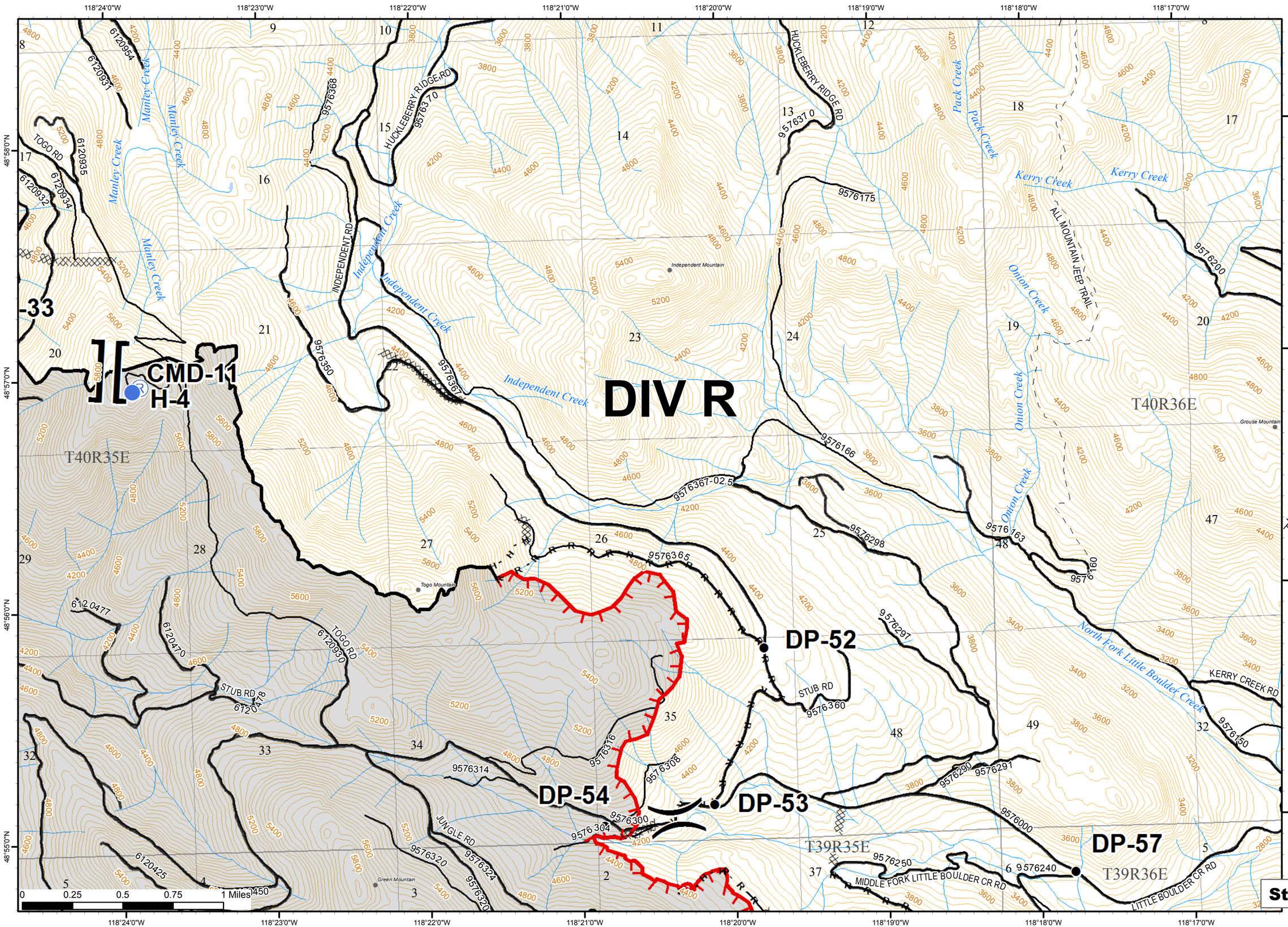

Safety Zone
Drop Point
Helispot
Repeater
Division
Branch
Completed Dozer Line
H - H Hand Line
- R Road as Completed Line
Uncontrolled Fire Edge
Fire Area

N

Stickpin Map 13

Kettle Complex
WA-COF-001264
IAP Map
Sept 4, 2015

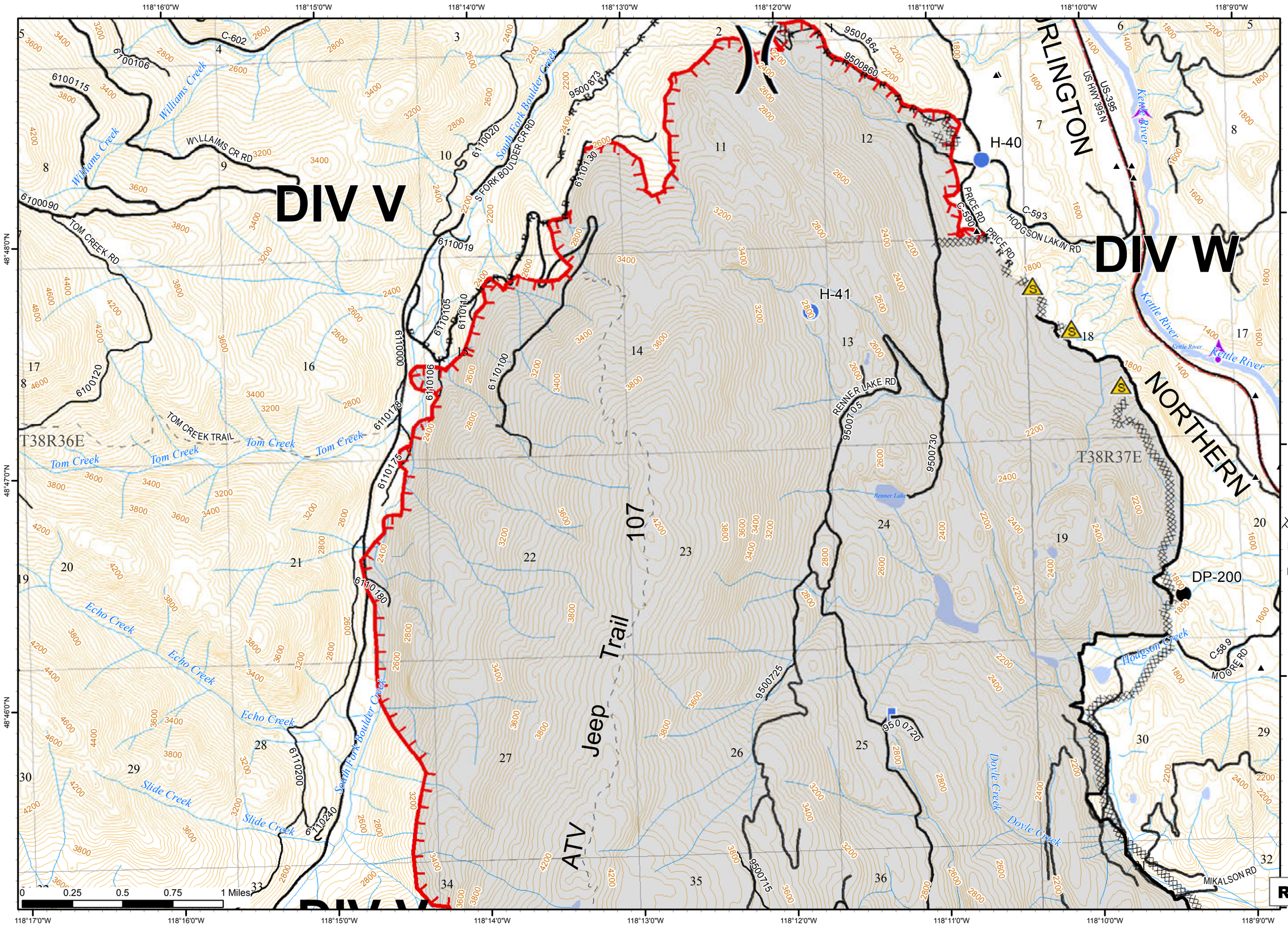

Renner Map 14

Kettle Complex
WA-COF-001264
IAP Map
Sept 4, 2015

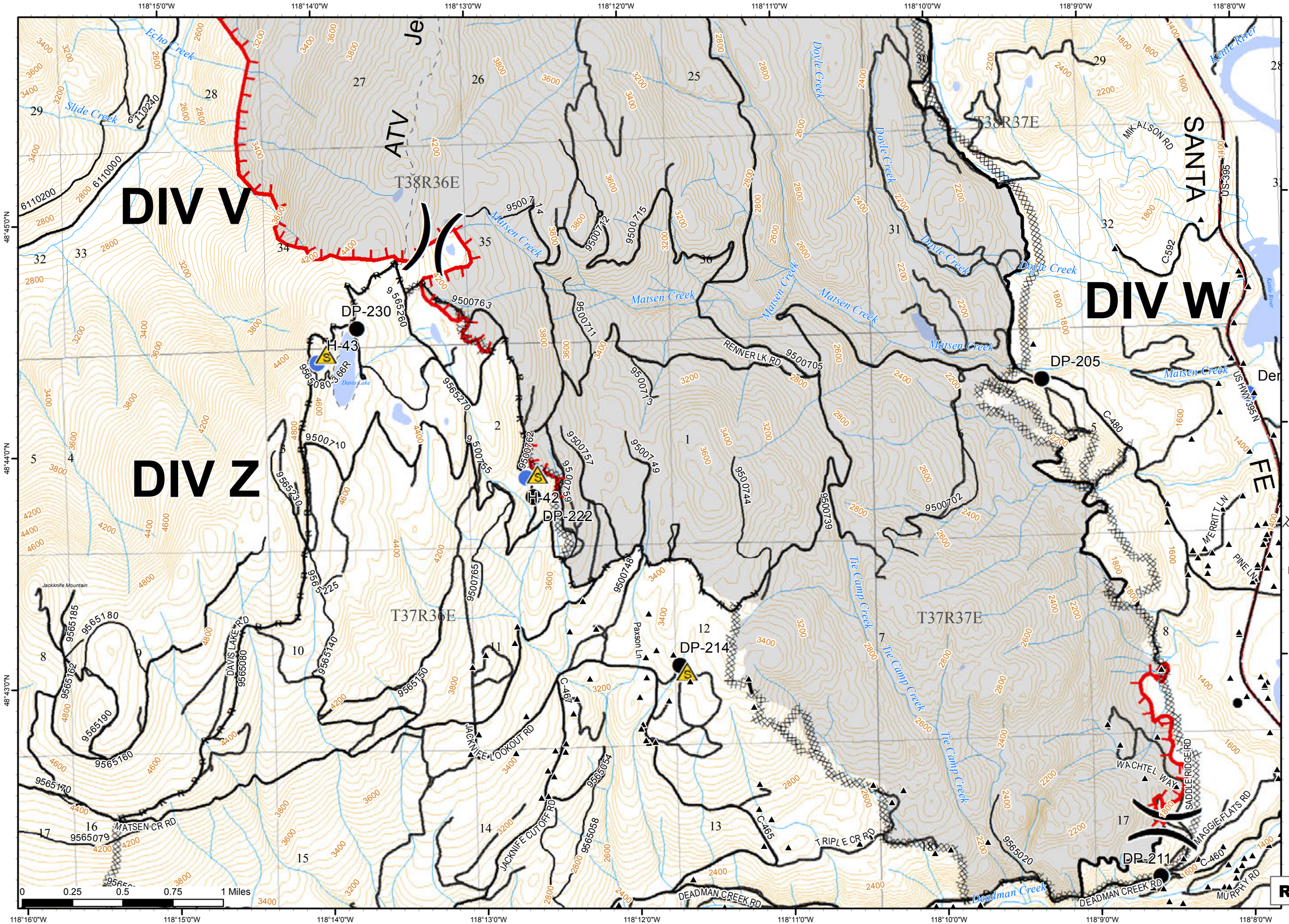

Renner Map 15

Kettle Complex
WA-COF-001264
IAP Map
Sept 4, 2015

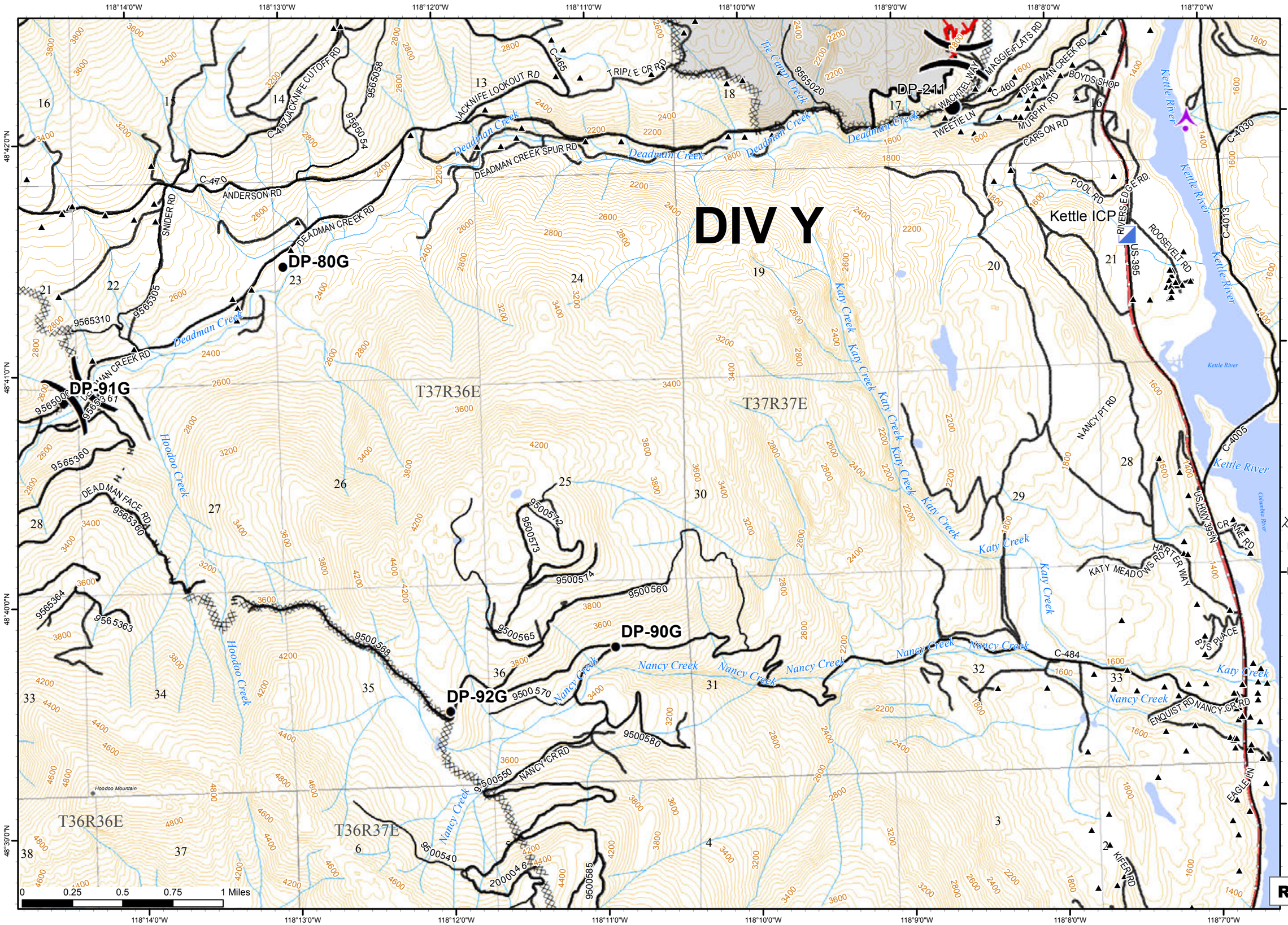

Renner Map 16

Kettle Complex
WA-COF-001264
IAP Map
Sept 4, 2015

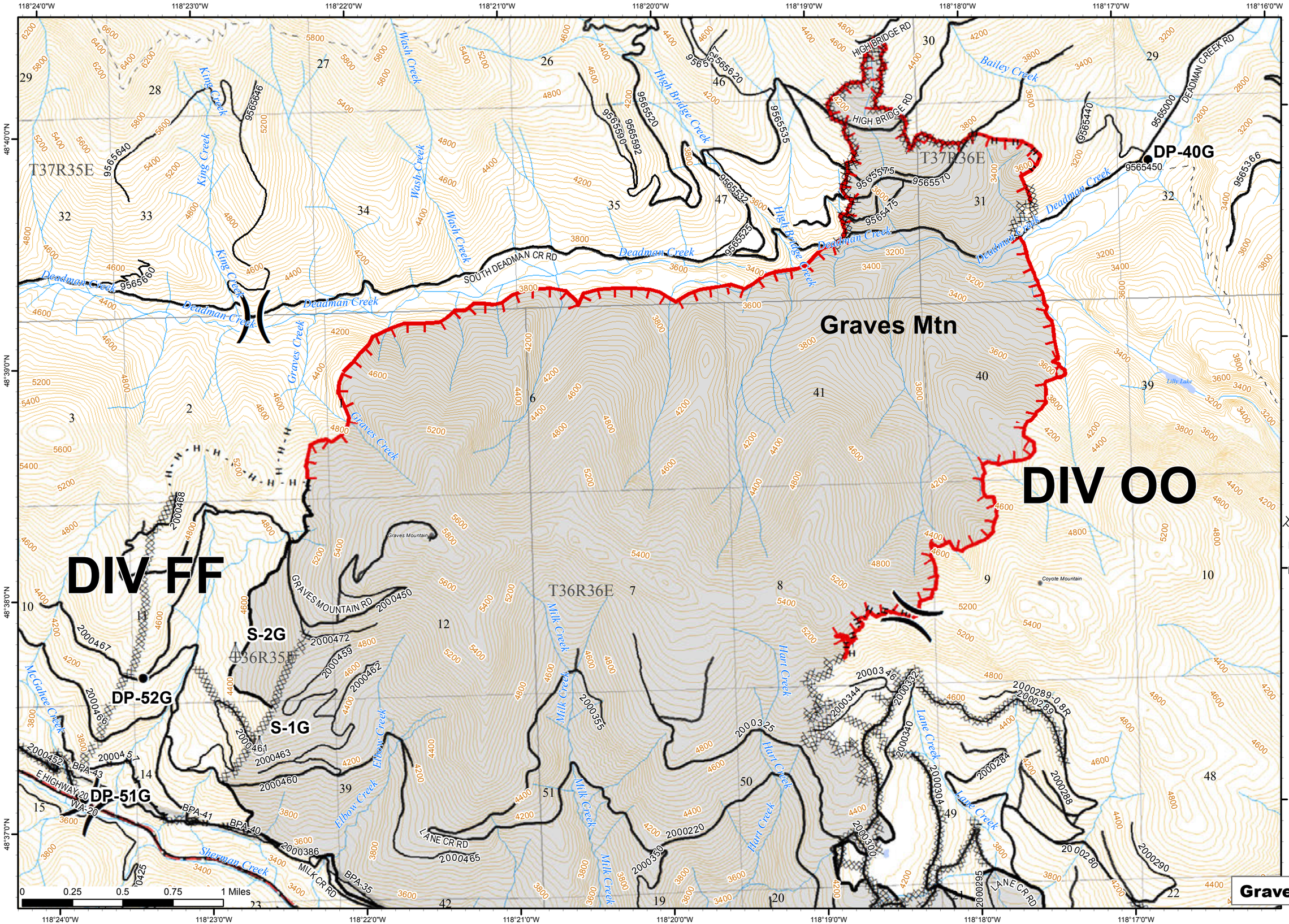

Graves Mtn Map 17

Kettle Complex
WA-COF-001264
IAP Map
Sept 4, 2015

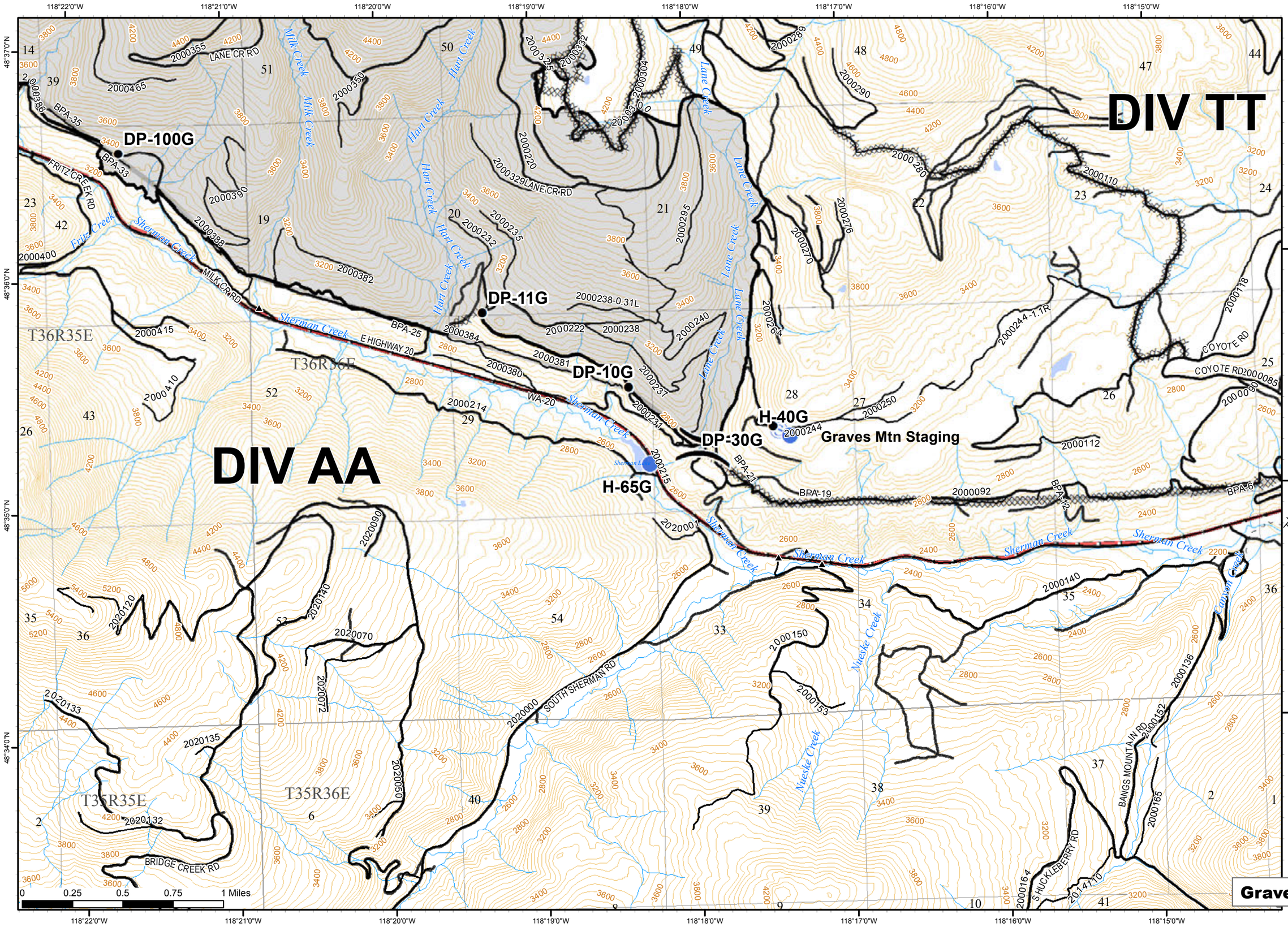

Safety Zone
Drop Point
Helispot
Repeater
Division
Branch
Completed Dozer Line
H - H Hand Line
R - R Road as Completed Line
Uncontrolled Fire Edge
Fire Area

Graves Mtn Map 18