Kettle Complex
WA-COF-001264
IAP Map Index
September 3, 2015

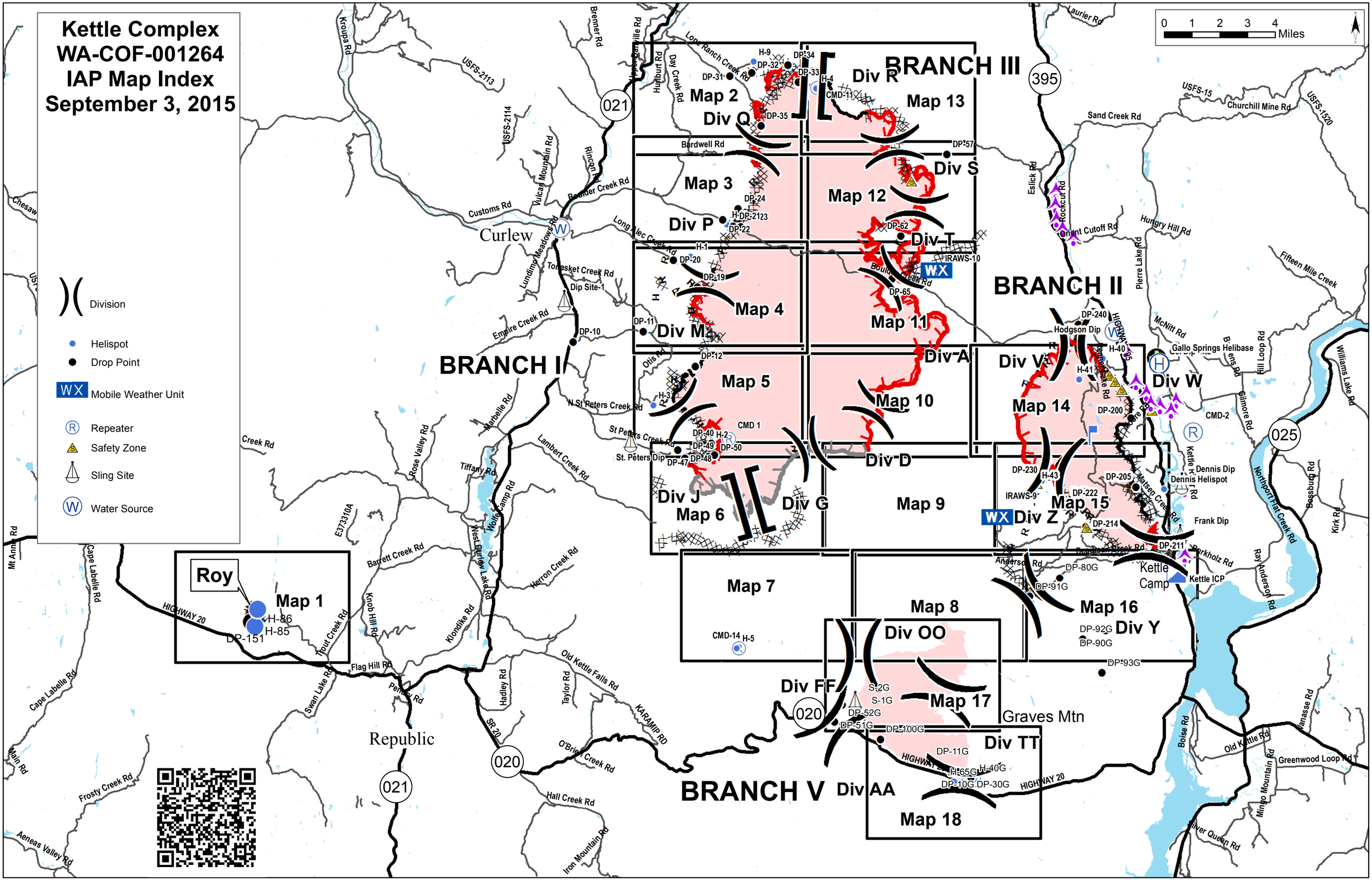

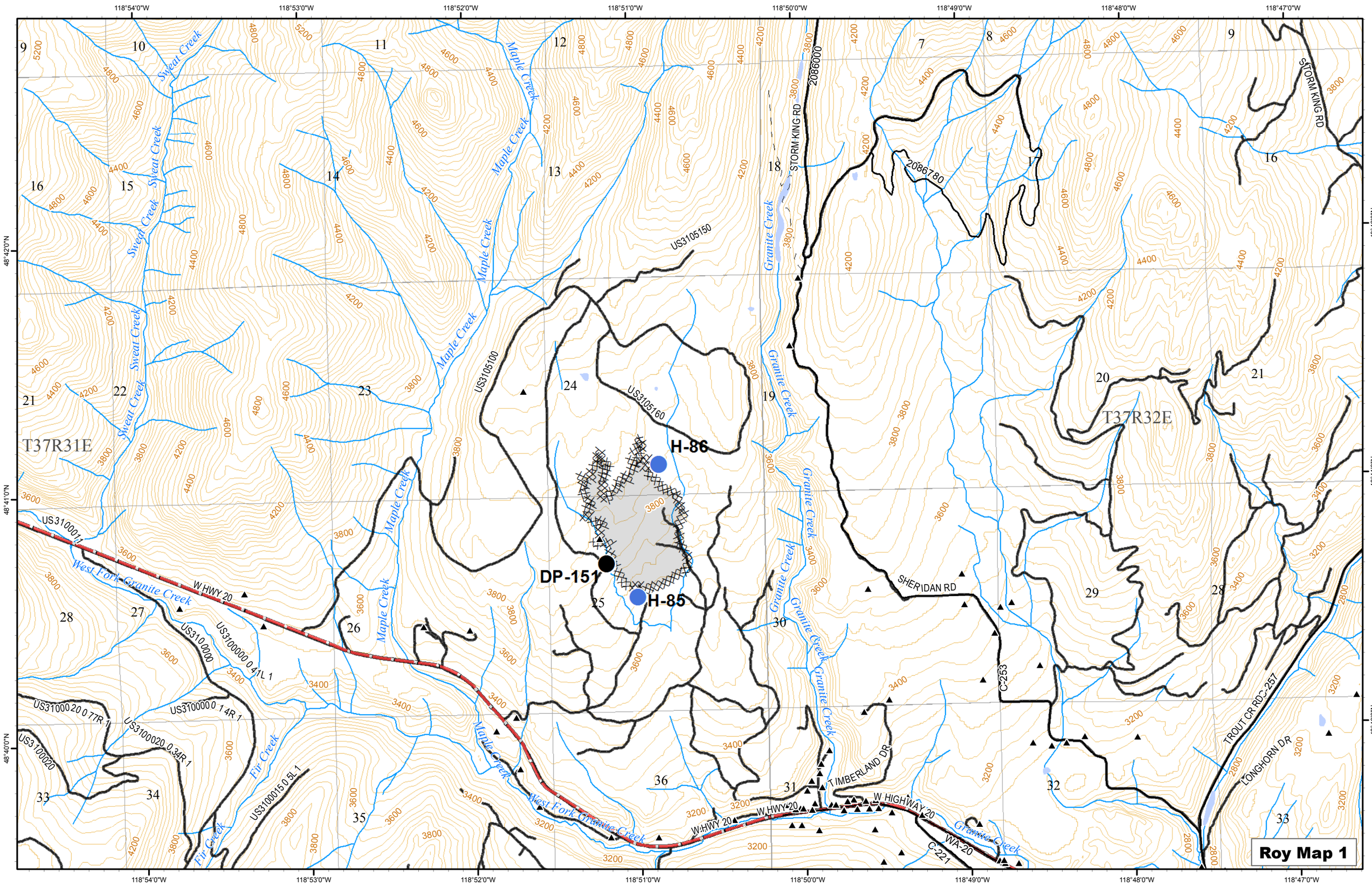
118°54'0"W
118°53'0"W
118°52'0"W
118°51'0"W
118°50'0"W
118°49'0"W
118°48'0"W
118°47'0"W
48°42'0"N
48°41'0"N
48°40'0"N
T37R31E
T37R32E
Sweat Creek
Maple Creek
Granite Creek
West Fork Granite Creek
Fir Creek
STORM KING RD
2086000
2086780
US3105150
US3105100
US3105160
US3100011
W HWY 20
US310 0000
US3100000 0 47L 1
US31000 20 0 77R 1
US3100020 0 34R 1
US3100020
US310000 0 1 4R 1
US3100015 0 5L 1
H-86
DP-151
H-85
SHERIDAN RD
C-253
TIMBERLAND DR
W HIGHWAY 20
WA-20
C-221
TROUT CR RD
C-257
LONGHORN DR
Roy Map 1

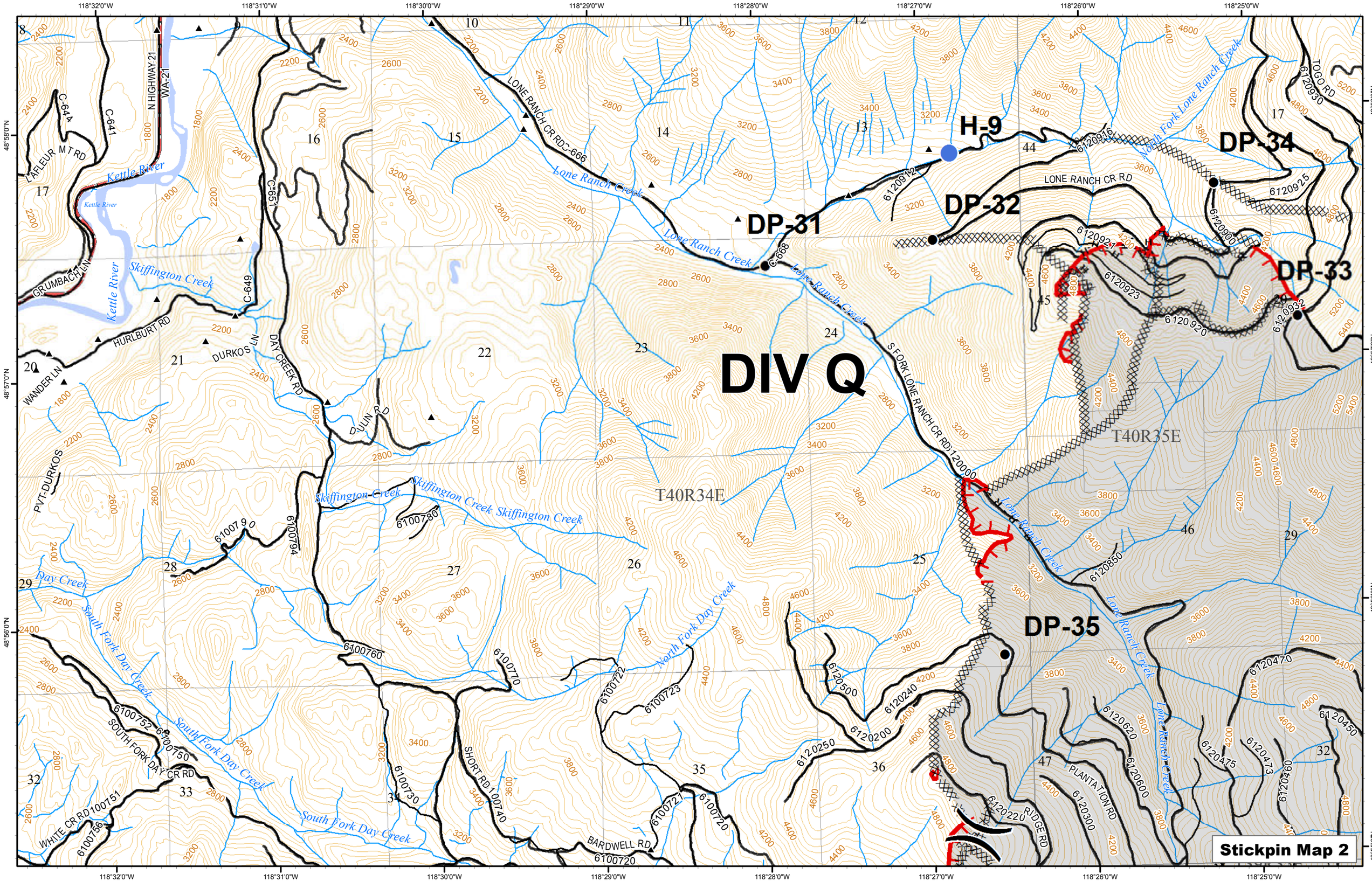
DIV Q
H-9
DP-31
DP-32
DP-33
DP-34
DP-35
T40R34E
T40R35E
Stickpin Map 2
Kettle River
Skiffington Creek
Lone Ranch Creek
North Fork Lone Ranch Creek
Lone Ranch Creek
S FORK LONE RANCH CR RD
LONE RANCH CR RD
LONE RANCH CR RD
N HIGHWAY 21
WA-21
C-644
C-641
C-651
C-649
C-668
L'AFLEUR MT RD
GRUMBACH LN
HURLBURT RD
DURKOS LN
DAY CREEK RD
DULIN RD
WANDER LN
PVT-DURKOS
Day Creek
South Fork Day Creek
North Fork Day Creek
SOUTH FORK DAY CR RD
WHITE CR RD
SHORT RD
BARDWELL RD
PLANTATION RD
RIDGE RD
TOGO RD
118°32'0"W
118°31'0"W
118°30'0"W
118°29'0"W
118°28'0"W
118°27'0"W
118°26'0"W
118°25'0"W
48°58'0"N
48°57'0"N
48°56'0"N
48°55'0"N

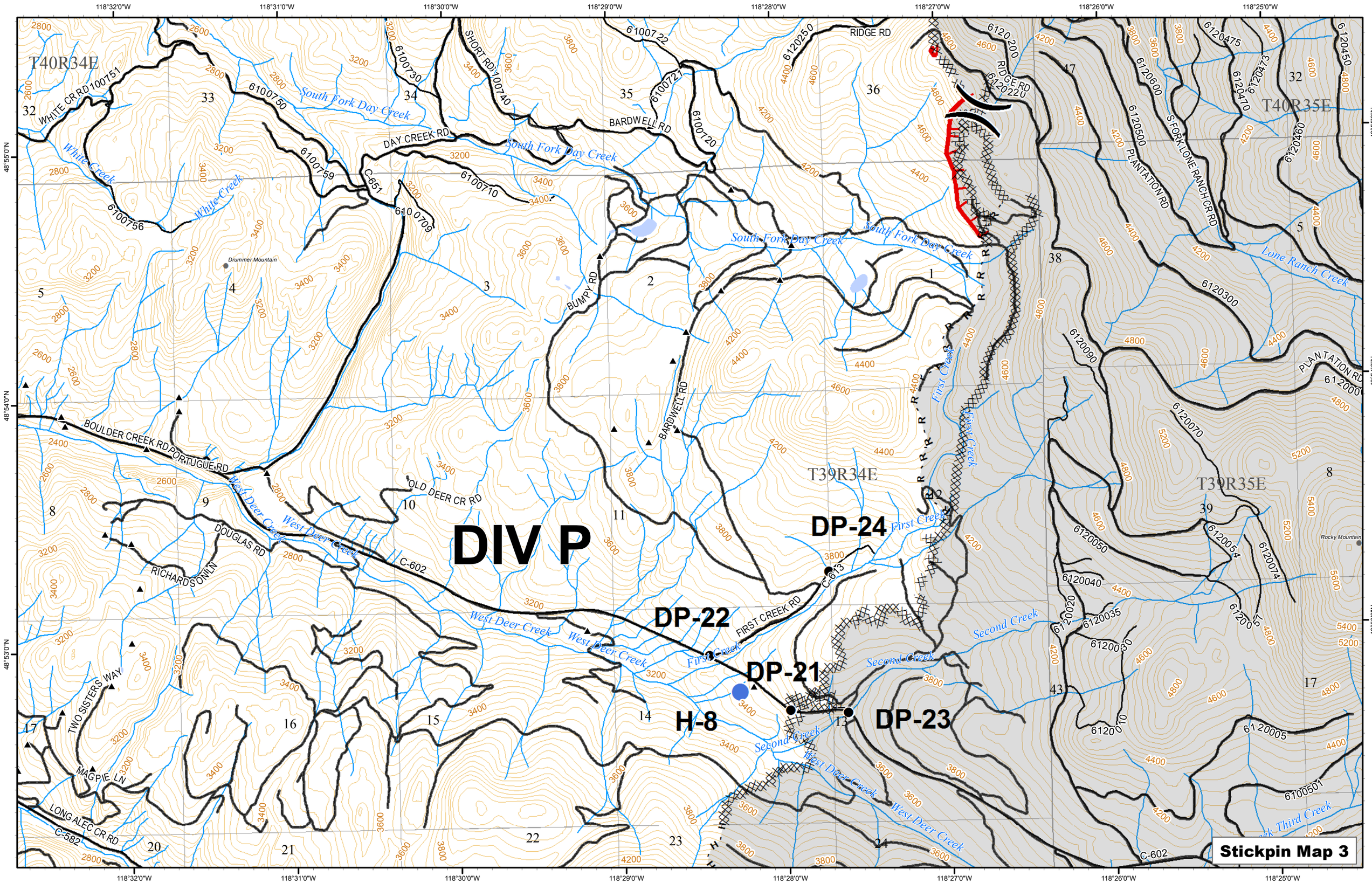
118°32'0"W
118°31'0"W
118°30'0"W
118°29'0"W
118°28'0"W
118°27'0"W
118°26'0"W
118°25'0"W
48°55'0"N
48°54'0"N
48°53'0"N
T40R34E
T40R35E
T39R34E
T39R35E
DIV P
DP-24
DP-22
DP-21
DP-23
H-8
WHITE CR RD
100751
6100750
6100730
SHORT RD
100740
6100722
6120250
RIDGE RD
6120200
6120222U
6100727
6100720
BARDWELL RD
DAY CREEK RD
6100759
C-651
6100710
6100709
6100756
South Fork Day Creek
White Creek
Drummer Mountain
BUMPY RD
BARDWELL RD
BOULDER CREEK RD
PORTUGUE RD
West Deer Creek
OLD DEER CR RD
DOUGLAS RD
RICHARDSON LN
C-602
FIRST CREEK RD
C-613
First Creek
Second Creek
Third Creek
TWO SISTERS WAY
MAGPIE LN
LONG ALEC CR RD
C-582
6120600
6120500
PLANTATION RD
S FORK LONE RANCH CR RD
6120475
6120473
6120470
6120460
6120450
Lone Ranch Creek
6120300
6120090
6120000
6120070
6120050
6120054
6120074
6120040
6120020
6120035
6120030
6120010
6120005
6100501
Rocky Mountain
Stickpin Map 3

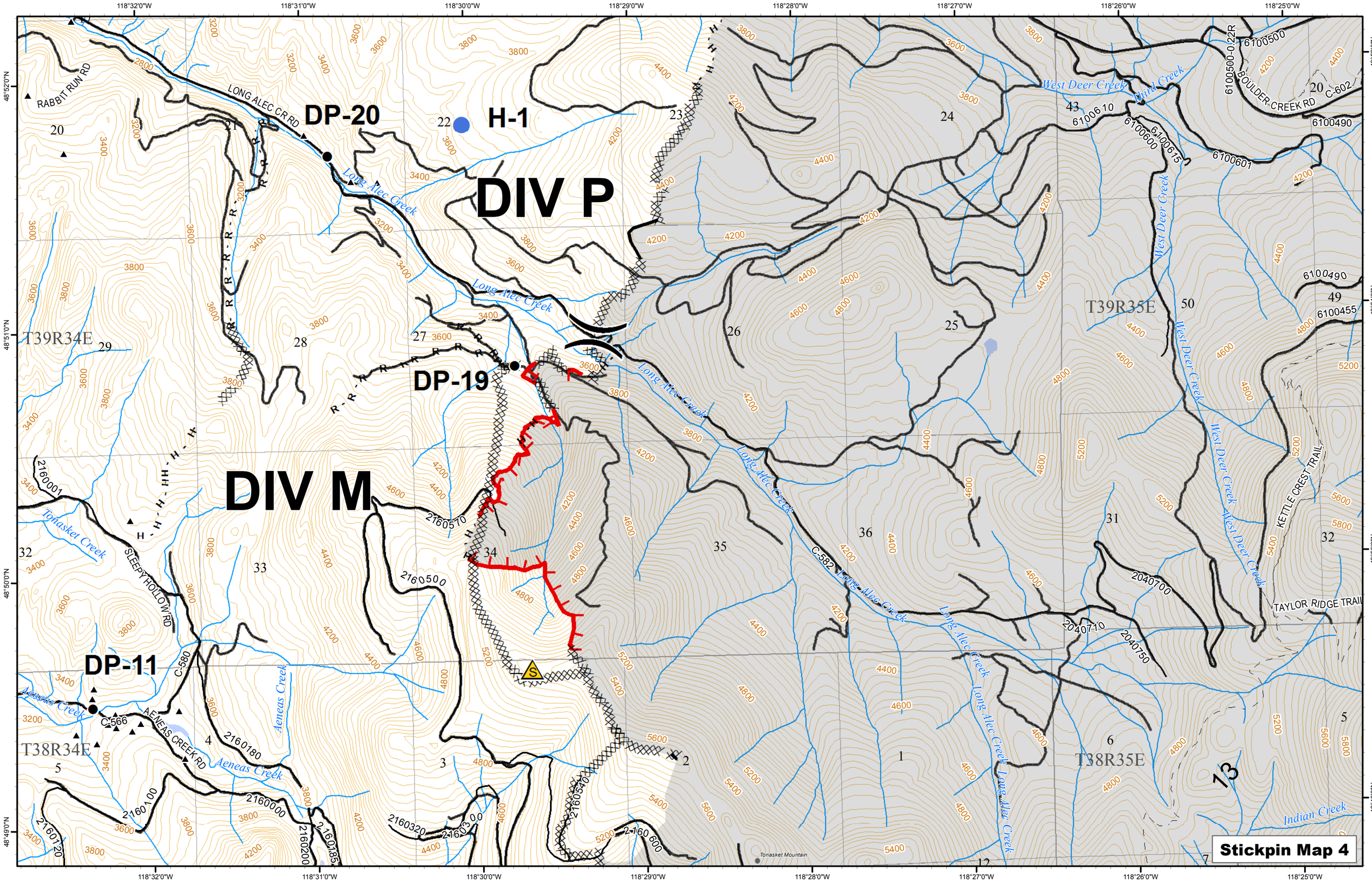
DIV P
DIV M
DP-20
H-1
DP-19
DP-11
LONG ALEC CR RD
RABBIT RUN RD
Long Alec Creek
West Deer Creek
Third Creek
BOULDER CREEK RD
KETTLE CREST TRAIL
TAYLOR RIDGE TRAIL
SLEEPY HOLLOW RD
AENEAS CREEK RD
Tonasket Creek
Aeneas Creek
Indian Creek
Tonasket Mountain
T39R34E
T39R35E
T38R34E
T38R35E
Stickpin Map 4

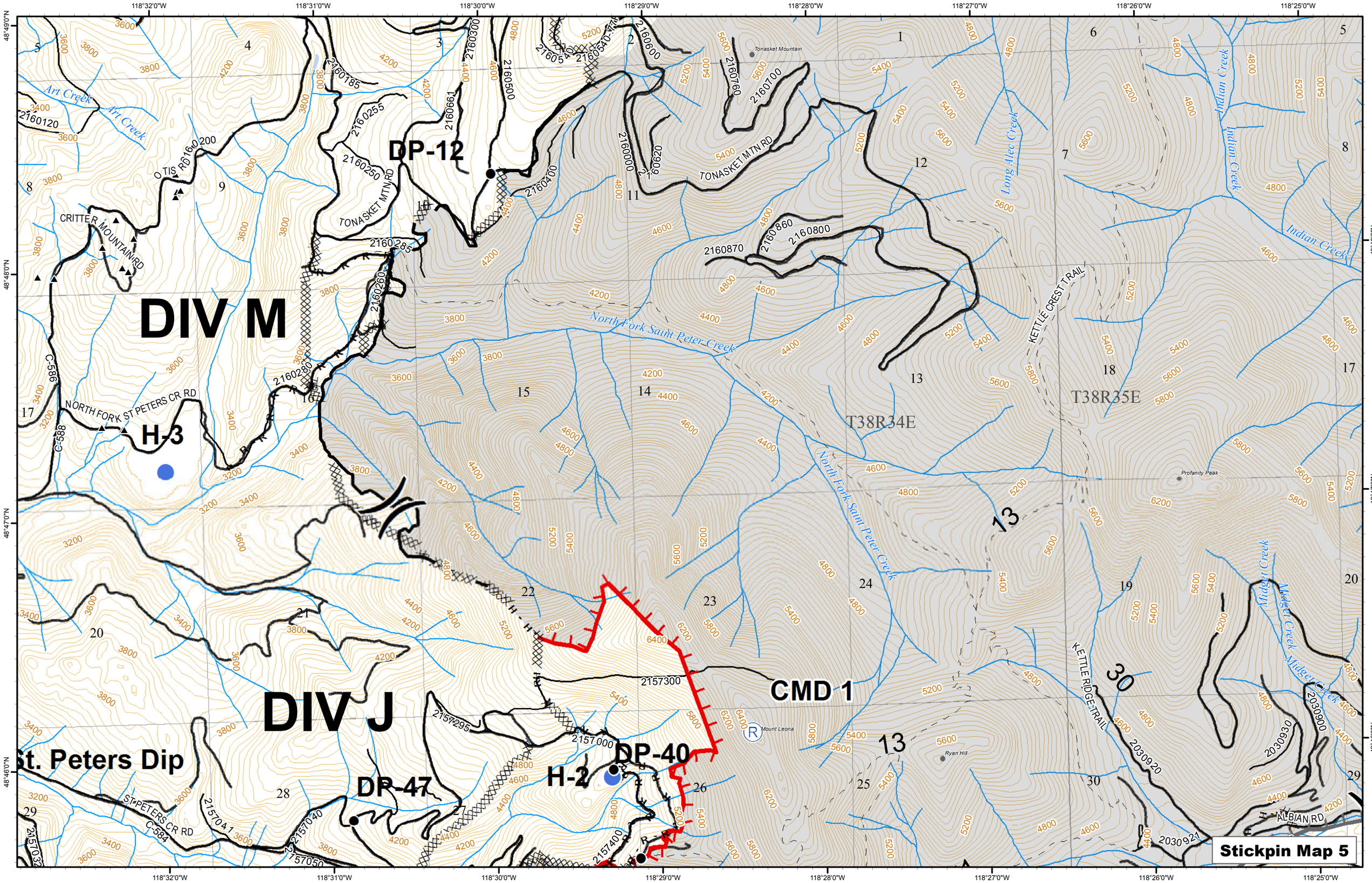
DIV M
DIV J
St. Peters Dip
DP-12
DP-40
DP-47
H-2
H-3
CMD 1
TONASKET MTN RD
OTIS RD
CRITTER MOUNTAIN RD
NORTH FORK ST PETERS CR RD
ST PETERS CR RD
KETTLE CREST TRAIL
KETTLE RIDGE TRAIL
ALBIAN RD
Tonasket Mountain
Profanity Peak
Mount Leona
Ryan Hill
Art Creek
Long Alec Creek
Indian Creek
North Fork Saint Peter Creek
Midget Creek
T38R34E
T38R35E
2160120
2160200
2160185
2160255
2160250
2160285
2160260
2160280
2160300
2160500
2160661
2160540
2160605
2160600
2160760
2160700
2160000
2160620
2160400
2160860
2160800
2160870
2157300
2157295
2157000
2157400
2157041
2157040
2157050
2030900
2030930
2030920
2030921
C-586
C-588
C-584
118°32'0"W
118°31'0"W
118°30'0"W
118°29'0"W
118°28'0"W
118°27'0"W
118°26'0"W
118°25'0"W
48°49'0"N
48°48'0"N
48°47'0"N
48°46'0"N
Stickpin Map 5

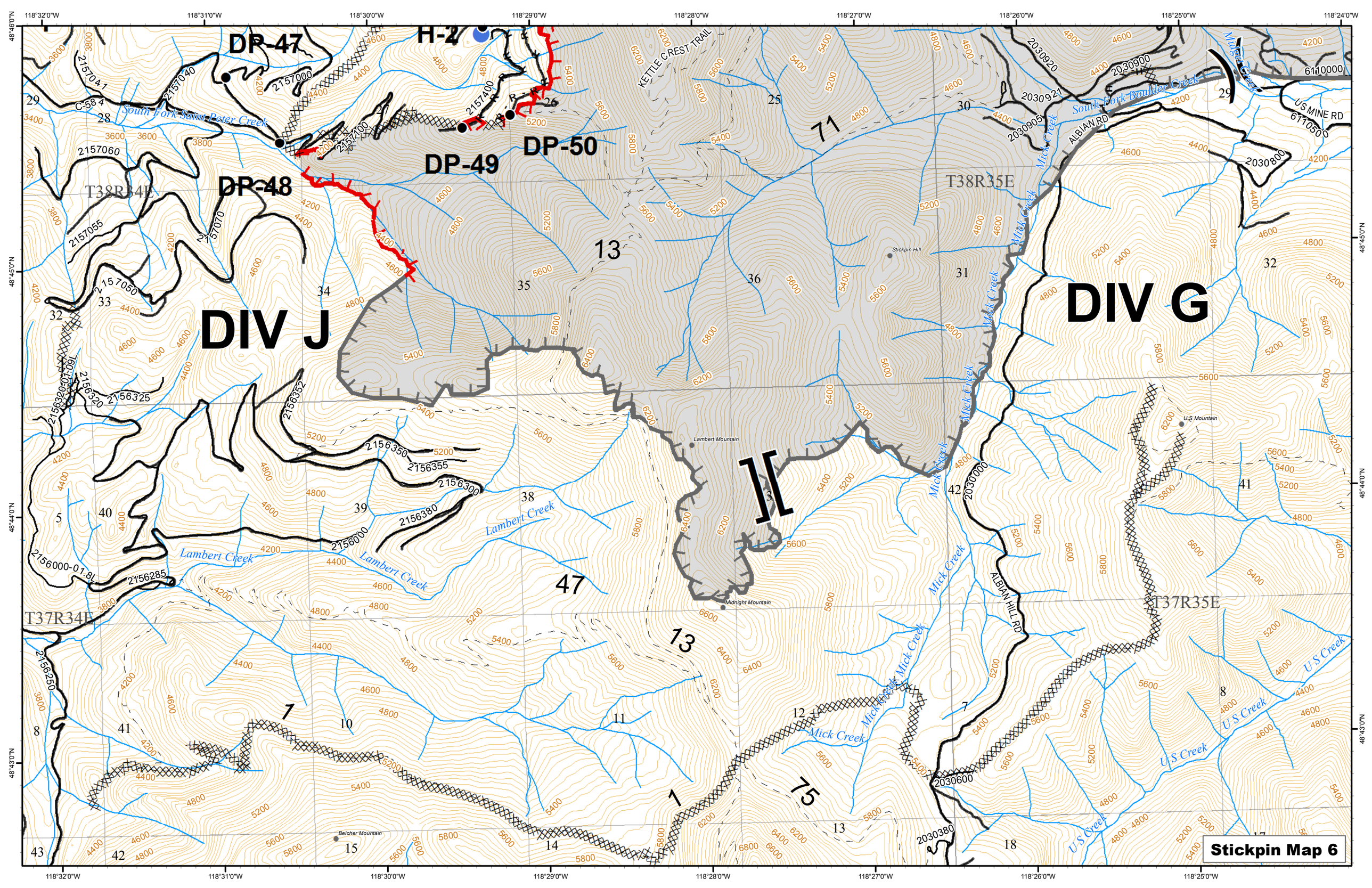
DP-47
H-2
DP-48
DP-49
DP-50
DIV J
DIV G
T38R34E
T38R35E
T37R34E
T37R35E
KETTLE CREST TRAIL
South Fork Saint Peter Creek
South Fork Boulder Creek
Mick Creek
Lambert Creek
U S Creek
ALBIAN RD
ALBIAN HILL RD
US MINE RD
Stickpin Hill
Lambert Mountain
Midnight Mountain
U.S Mountain
Belcher Mountain
Stickpin Map 6

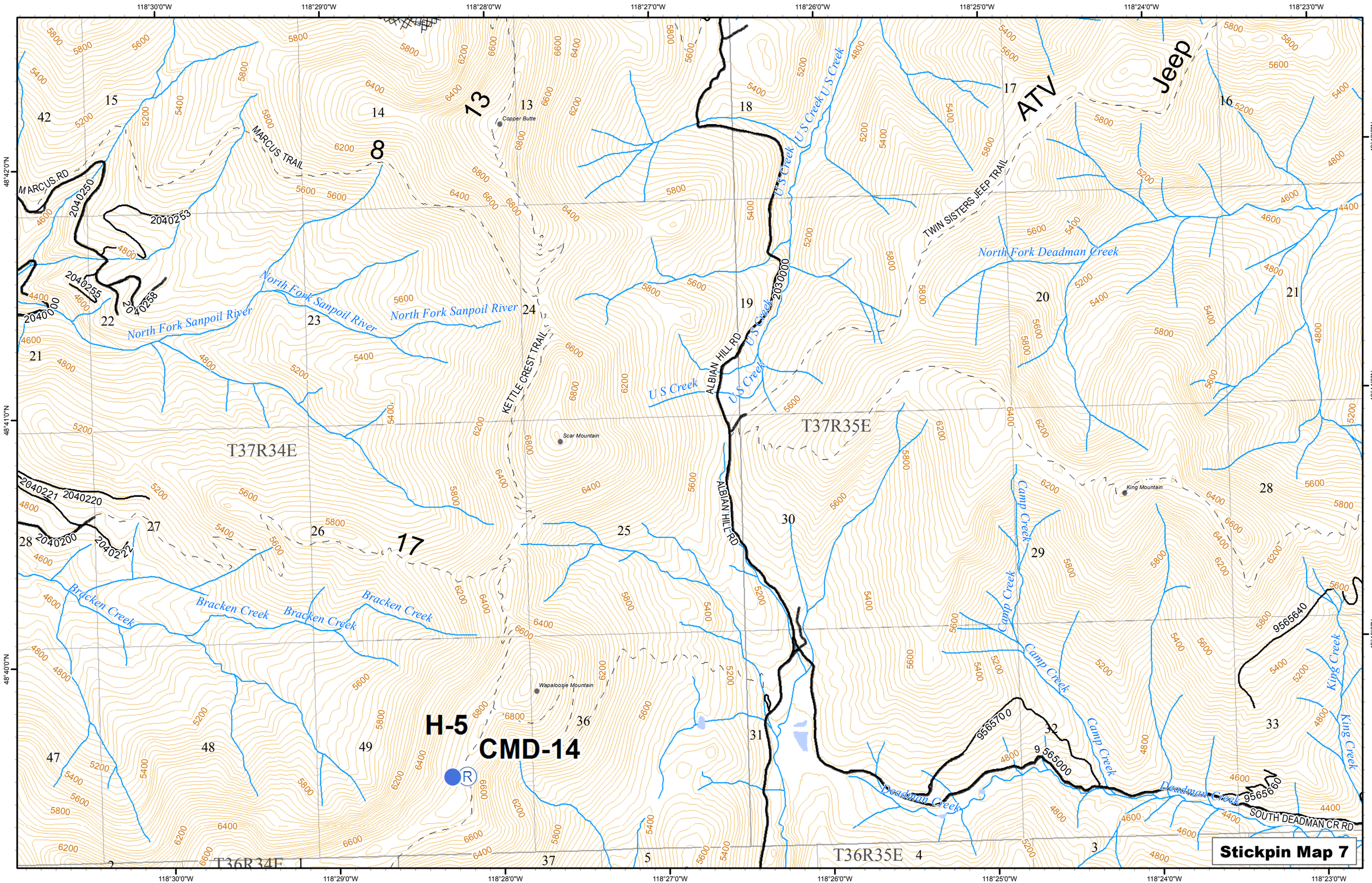
118°30'0"W
118°29'0"W
118°28'0"W
118°27'0"W
118°26'0"W
118°25'0"W
118°24'0"W
118°23'0"W
48°42'0"N
48°41'0"N
48°40'0"N
MARCUS TRAIL
MARCUS RD
Copper Butte
KETTLE CREST TRAIL
ALBIAN HILL RD
TWIN SISTERS JEEP TRAIL
ATV
Jeep
North Fork Sanpoil River
U S Creek
North Fork Deadman Creek
Scar Mountain
King Mountain
Camp Creek
Bracken Creek
Wapaloosie Mountain
King Creek
Deadman Creek
SOUTH DEADMAN CR RD
T37R34E
T37R35E
T36R34E
T36R35E
2040250
2040253
2040255
2040258
2040000
2040221
2040220
2040200
2040222
2030000
9565640
9565700
9565000
9565660
H-5
CMD-14
Stickpin Map 7

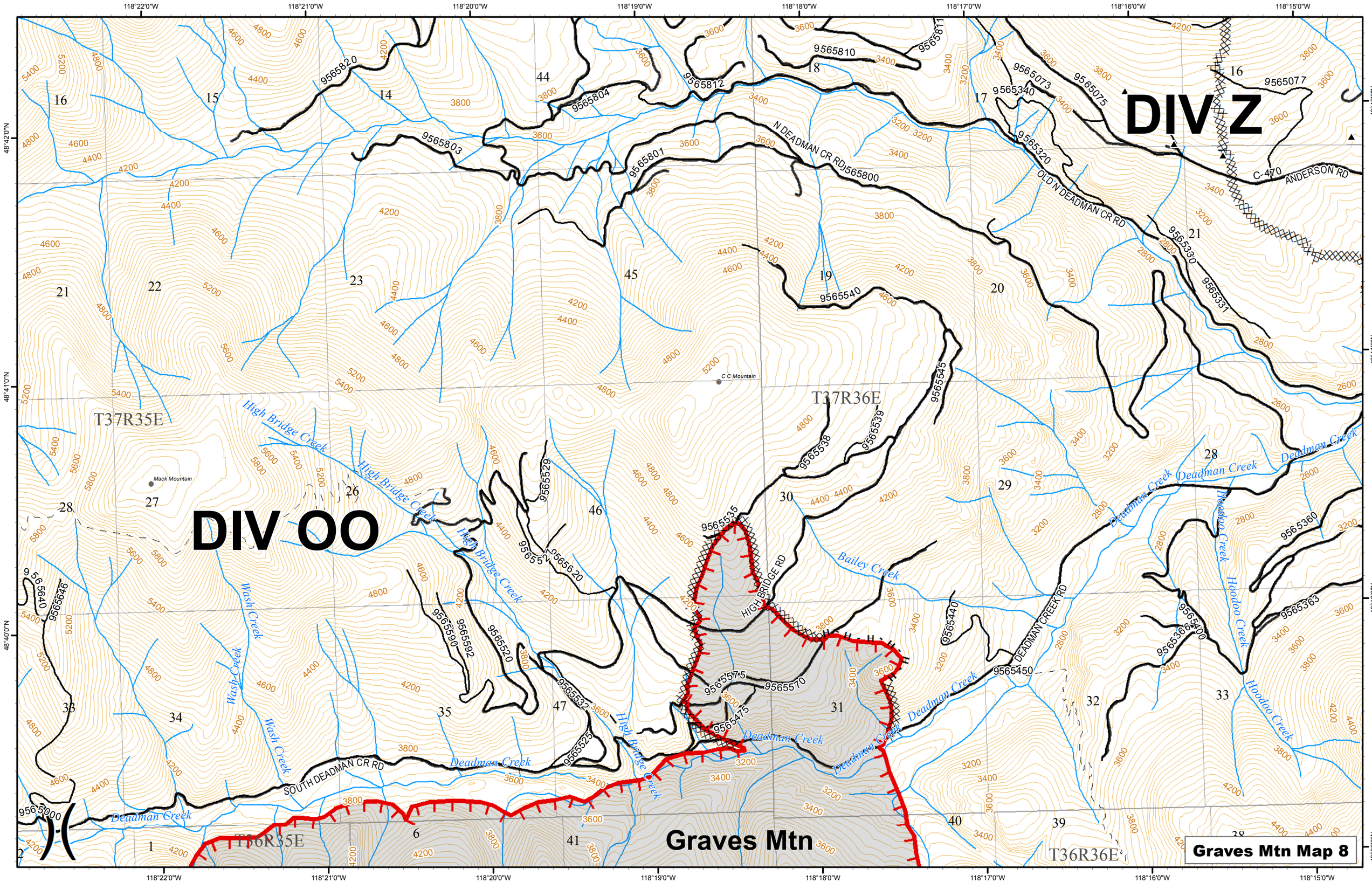
DIV Z
DIV OO
Graves Mtn
Graves Mtn Map 8
T37R35E
T37R36E
T36R35E
T36R36E
N DEADMAN CR RD
OLD N DEADMAN CR RD
ANDERSON RD
C-470
HIGH BRIDGE RD
DEADMAN CREEK RD
SOUTH DEADMAN CR RD
High Bridge Creek
Deadman Creek
Bailey Creek
Hoodoo Creek
Wash Creek
Mack Mountain
C C Mountain
118°22'0"W
118°21'0"W
118°20'0"W
118°19'0"W
118°18'0"W
118°17'0"W
118°16'0"W
118°15'0"W
48°42'0"N
48°41'0"N
48°40'0"N
48°39'0"N

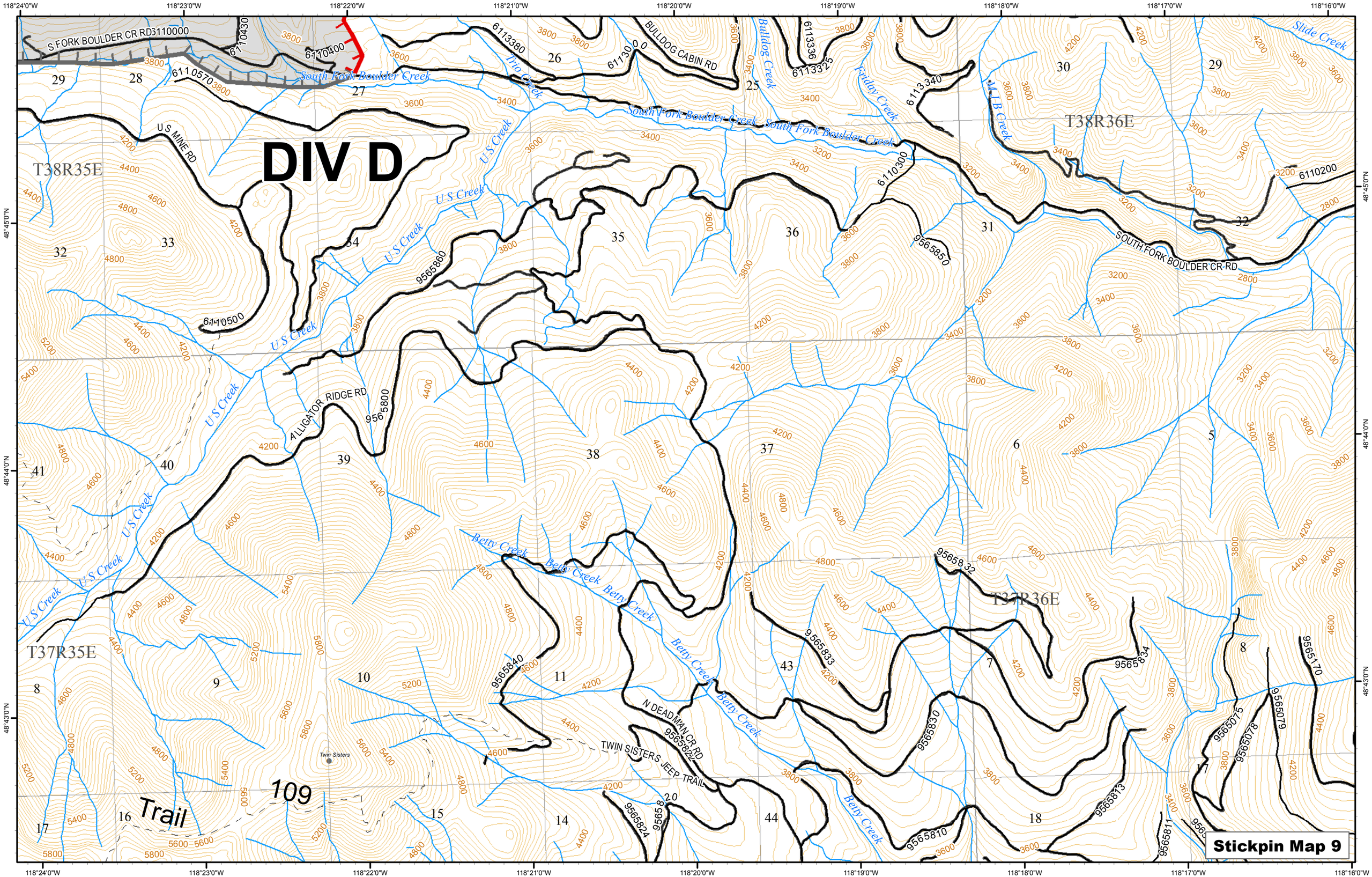
DIV D
Stickpin Map 9
118°24'0"W
118°23'0"W
118°22'0"W
118°21'0"W
118°20'0"W
118°19'0"W
118°18'0"W
118°17'0"W
118°16'0"W
48°45'0"N
48°44'0"N
48°43'0"N
T38R35E
T38R36E
T37R35E
T37R36E
S FORK BOULDER CR RD
6110000
6110430
6110400
6110570
South Fork Boulder Creek
6113380
Trio Creek
6113000
BULLDOG CABIN RD
Bulldog Creek
6113336
6113325
Friday Creek
6113340
LLB Creek
Slide Creek
U S MINE RD
U S Creek
6110300
6110200
SOUTH FORK BOULDER CR RD
9565850
9565860
6110500
ALLIGATOR RIDGE RD
9565800
Betty Creek
9565832
9565833
9565834
9565840
N DEADMAN CR RD
9565822
TWIN SISTERS JEEP TRAIL
9565824
9565830
9565813
9565810
9565811
9565170
9565075
9565078
9565079
Twin Sisters
109
Trail

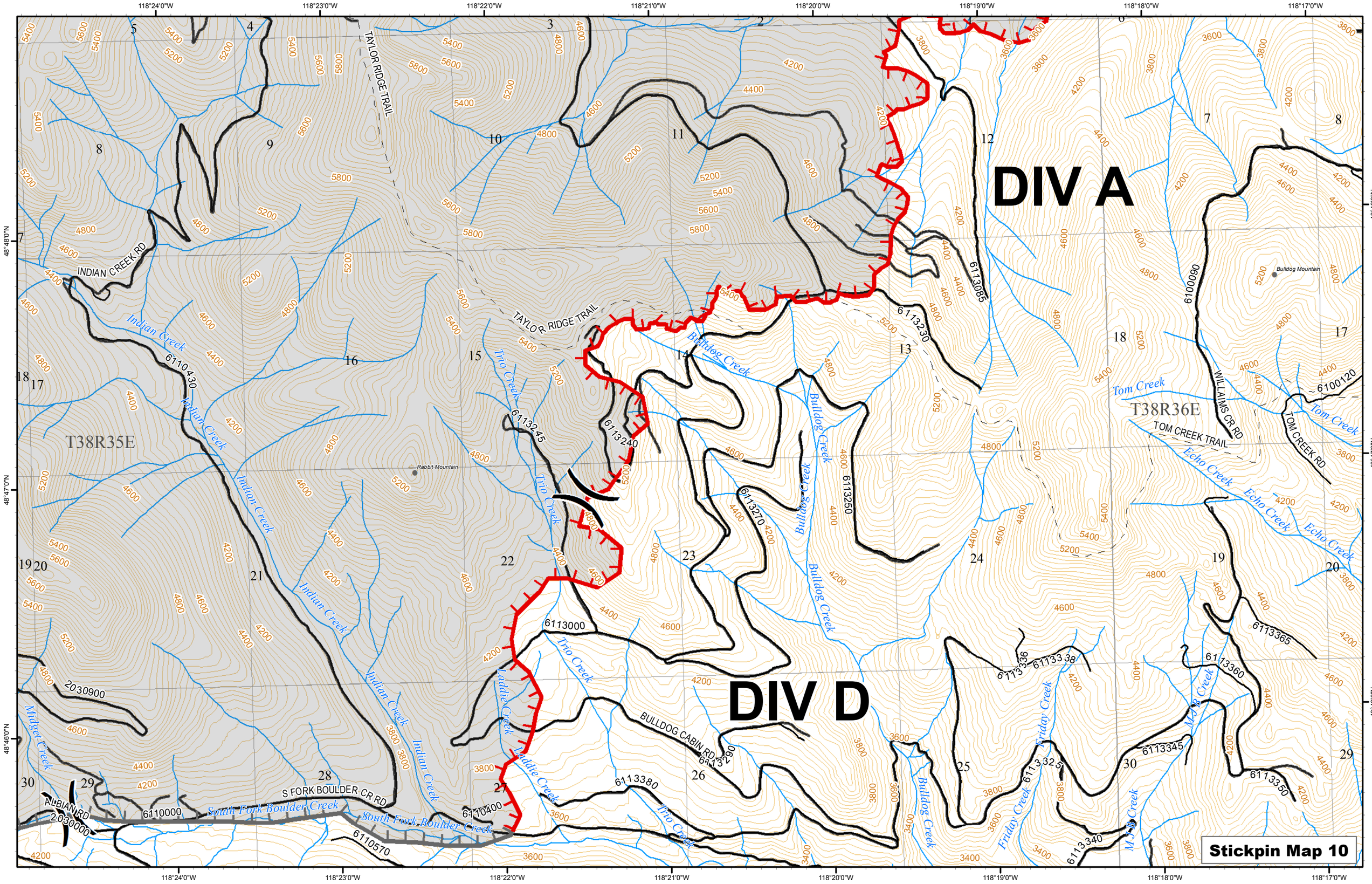
DIV A
DIV D
Stickpin Map 10
T38R35E
T38R36E
TAYLOR RIDGE TRAIL
INDIAN CREEK RD
Indian Creek
Trio Creek
Bulldog Creek
Tom Creek
TOM CREEK TRAIL
Echo Creek
WILLIAMS CR RD
TOM CREEK RD
Bulldog Mountain
Rabbit Mountain
Laddie Creek
Friday Creek
Midget Creek
BULLDOG CABIN RD
S FORK BOULDER CR RD
ALBIAN RD
South Fork Boulder Creek
6113085
6113230
6100090
6100120
6110430
6113245
6113240
6113250
6113270
6113000
6113290
6113380
6113336
6113338
6113365
6113360
6113345
6113325
6113350
6113340
6110000
6110400
6110570
2030900
2030000
118°24'0"W
118°23'0"W
118°22'0"W
118°21'0"W
118°20'0"W
118°19'0"W
118°18'0"W
118°17'0"W
48°48'0"N
48°47'0"N
48°46'0"N

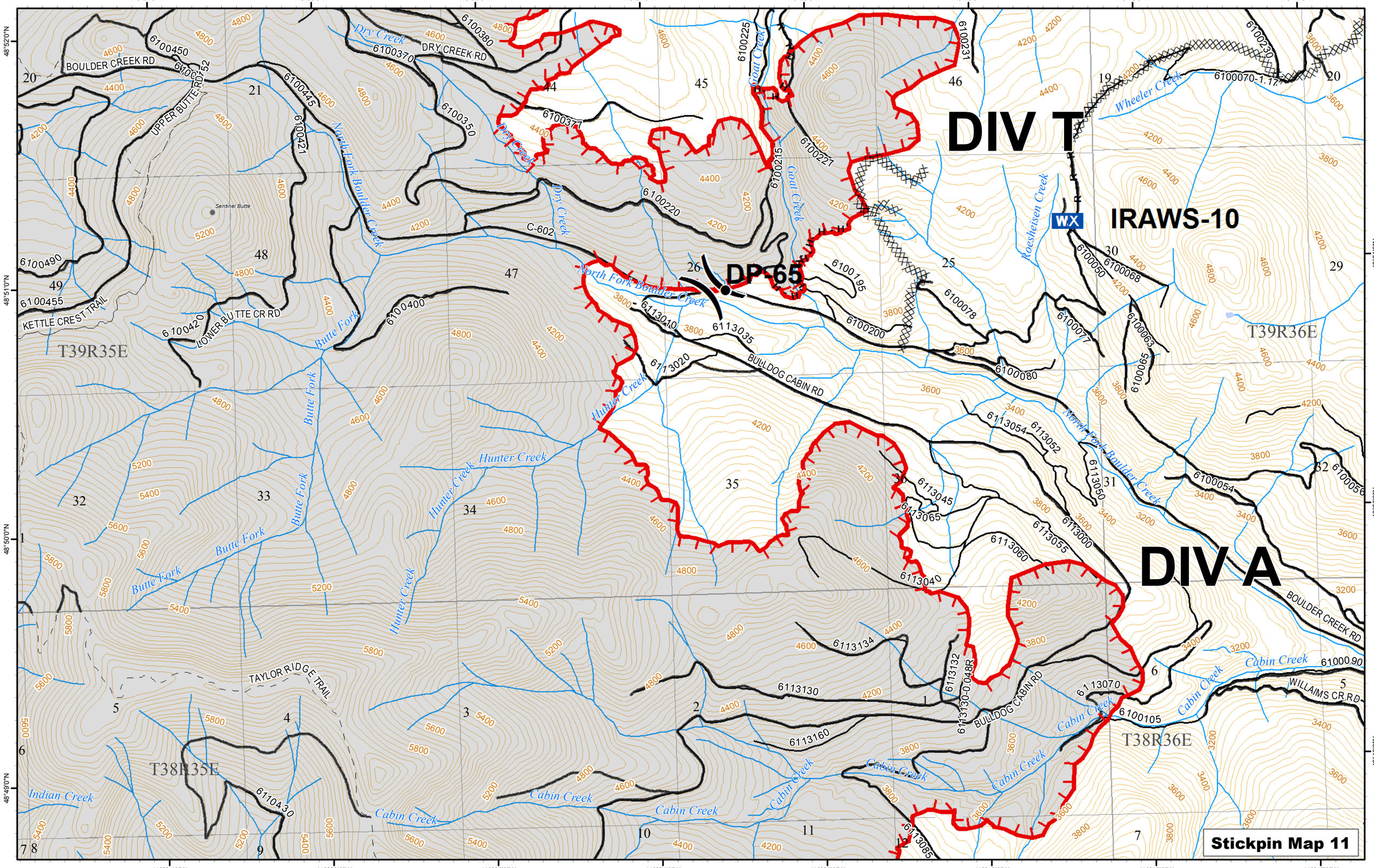
DIV T
DIV A
IRAWS-10
WX
DP-65
Stickpin Map 11
T39R35E
T39R36E
T38R35E
T38R36E
BOULDER CREEK RD
UPPER BUTTE RD
DRY CREEK RD
KETTLE CREST TRAIL
LOWER BUTTE CR RD
BULLDOG CABIN RD
TAYLOR RIDGE TRAIL
WILLIAMS CR RD
Sentinel Butte
North Fork Boulder Creek
Dry Creek
Goat Creek
Wheeler Creek
Roesheisen Creek
Butte Fork
Hunter Creek
Cabin Creek
Indian Creek
6100450
6100452
6100445
6100421
6100490
6100455
6100420
6100400
6100370
6100380
6100350
6100377
6100220
6100225
6100215
6100221
6100231
6100230
6100070-1.17
6100195
6100200
6100078
6100080
6100077
6100050
6100068
6100063
6100065
6100054
6100056
6113054
6113052
6113050
6113045
6113065
6113000
6113055
6113060
6113040
6113134
6113132
6113130-0.048R
6113130
6113160
6113085
6113070
6100105
6100090
6100430
C-602
118°24'0"W
118°23'0"W
118°22'0"W
118°21'0"W
118°20'0"W
118°19'0"W
118°18'0"W
118°17'0"W
48°52'0"N
48°51'0"N
48°50'0"N
48°49'0"N

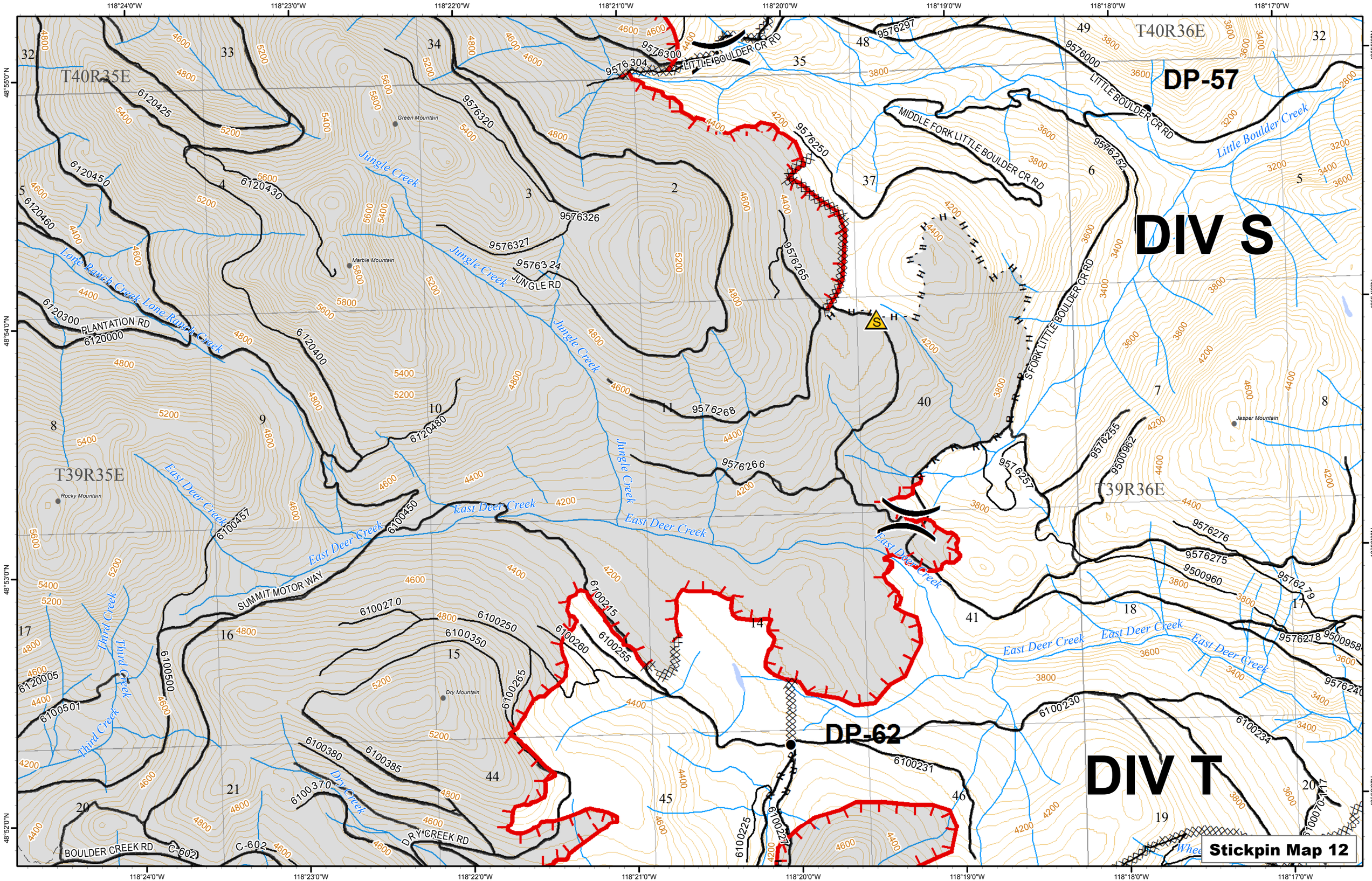
DP-57
DIV S
DP-62
DIV T
Stickpin Map 12
T40R36E
T40R35E
T39R35E
T39R36E
LITTLE BOULDER CR RD
MIDDLE FORK LITTLE BOULDER CR RD
S FORK LITTLE BOULDER CR RD
JUNGLE RD
PLANTATION RD
SUMMIT MOTOR WAY
DRY CREEK RD
BOULDER CREEK RD
Little Boulder Creek
Jungle Creek
Lone Ranch Creek
East Deer Creek
Third Creek
Dry Creek
Green Mountain
Marble Mountain
Rocky Mountain
Dry Mountain
Jasper Mountain
118°24'0"W
118°23'0"W
118°22'0"W
118°21'0"W
118°20'0"W
118°19'0"W
118°18'0"W
118°17'0"W
48°55'0"N
48°54'0"N
48°53'0"N
48°52'0"N

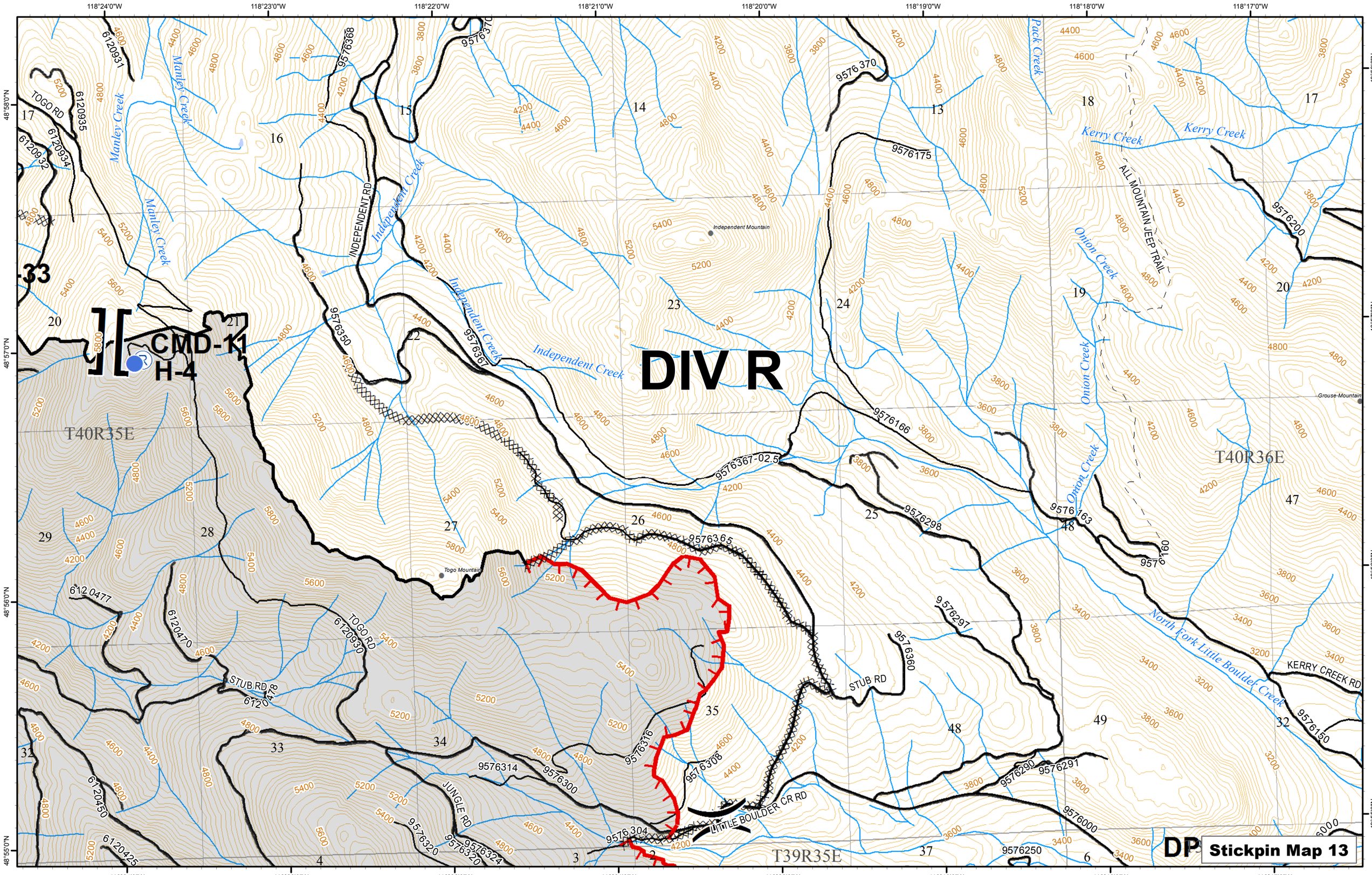
118°24'0"W
118°23'0"W
118°22'0"W
118°21'0"W
118°20'0"W
118°19'0"W
118°18'0"W
118°17'0"W
48°58'0"N
48°57'0"N
48°56'0"N
48°55'0"N
DIV R
CMD-11
H-4
T40R35E
T40R36E
T39R35E
Manley Creek
Independent Creek
Pack Creek
Kerry Creek
Onion Creek
North Fork Little Boulder Creek
Independent Mountain
Grouse Mountain
Togo Mountain
TOGO RD
INDEPENDENT RD
ALL MOUNTAIN JEEP TRAIL
KERRY CREEK RD
STUB RD
JUNGLE RD
LITTLE BOULDER CR RD
6120931
6120935
6120934
6120932
6120477
6120470
6120930
6120478
6120450
6120425
9576368
9576370
9576175
9576200
9576350
9576367
9576367-02.5
9576166
9576365
9576298
9576163
9576160
9576297
9576360
9576316
9576308
9576314
9576300
9576304
9576320
9576324
9576290
9576291
9576000
9576250
9576150
DP
Stickpin Map 13

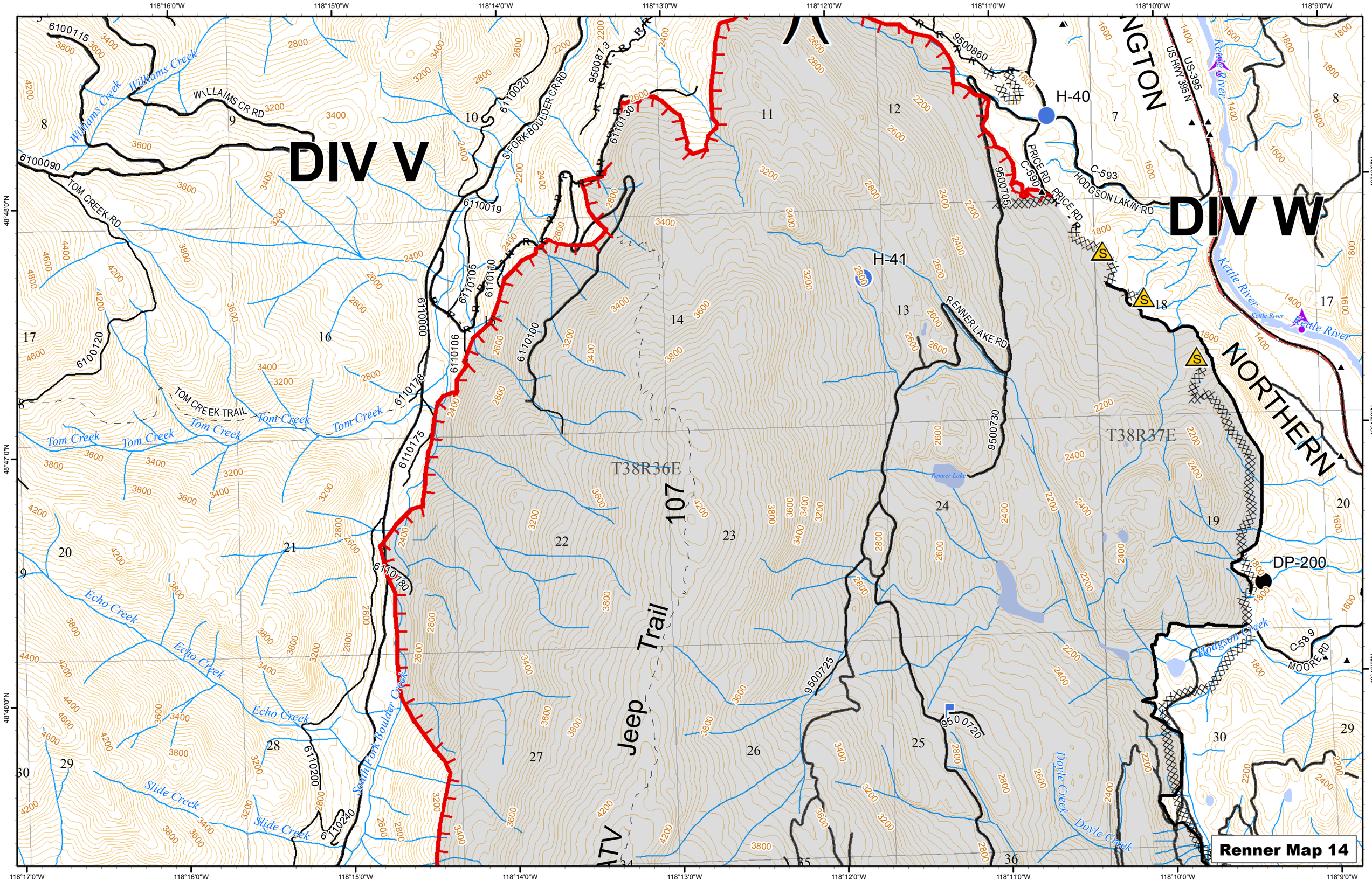
DIV V
DIV W
NORTHERN
Jeep Trail 107
ATV
WILLIAMS CR RD
TOM CREEK RD
TOM CREEK TRAIL
S FORK BOULDER CR RD
PRICE RD
HODGSON LAKE RD
RENNER LAKE RD
MOORE RD
US HWY 395 N
US-395
Kettle River
Renner Lake
Hodgson Creek
Doyle Creek
Echo Creek
Slide Creek
Tom Creek
Williams Creek
South Fork Boulder Creek
H-40
H-41
DP-200
T38R36E
T38R37E
6100115
6100090
6100120
6110020
6110019
6110105
6110110
6110000
6110106
6110100
6110178
6110175
6110180
6110200
6110240
9500873
9500860
9500705
9500730
9500725
9500720
C-590
C-593
C-589
118°16'0"W
118°15'0"W
118°14'0"W
118°13'0"W
118°12'0"W
118°11'0"W
118°10'0"W
118°9'0"W
118°17'0"W
48°48'0"N
48°47'0"N
48°46'0"N
Renner Map 14

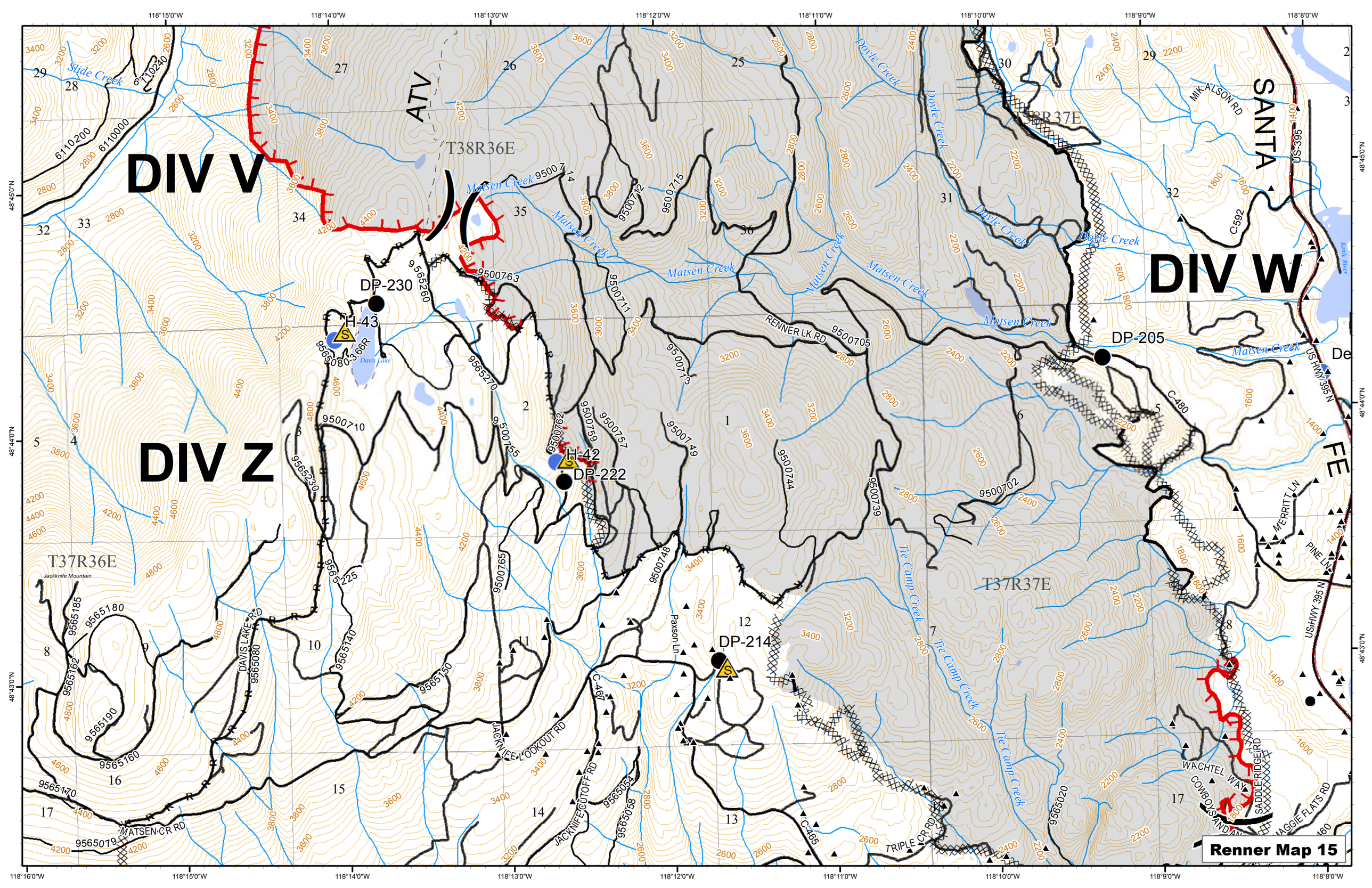

DIV V
DIV W
DIV Z
ATV
SANTA
FE
T38R36E
T38R37E
T37R36E
T37R37E
DP-230
DP-205
DP-222
DP-214
H-43
H-42
Davis Lake
Jackknife Mountain
Matsen Creek
Doyle Creek
Tie Camp Creek
Slide Creek
Kettle River
RENNER LK RD
MIKALSON RD
US-395
US HWY 395 N
MERRITT LN
PINE LN
WACHTEL WAY
COWBOYS AND AN
SADDLE RIDGE RD
MAGGIE FLATS RD
TRIPLE CR RD
JACKNIFE LOOKOUT RD
JACKNIFE CUTOFF RD
DAVIS LAKE RD
MATSEN CR RD
Paxson Ln
C-480
C-592
C-467
C-465
Renner Map 15

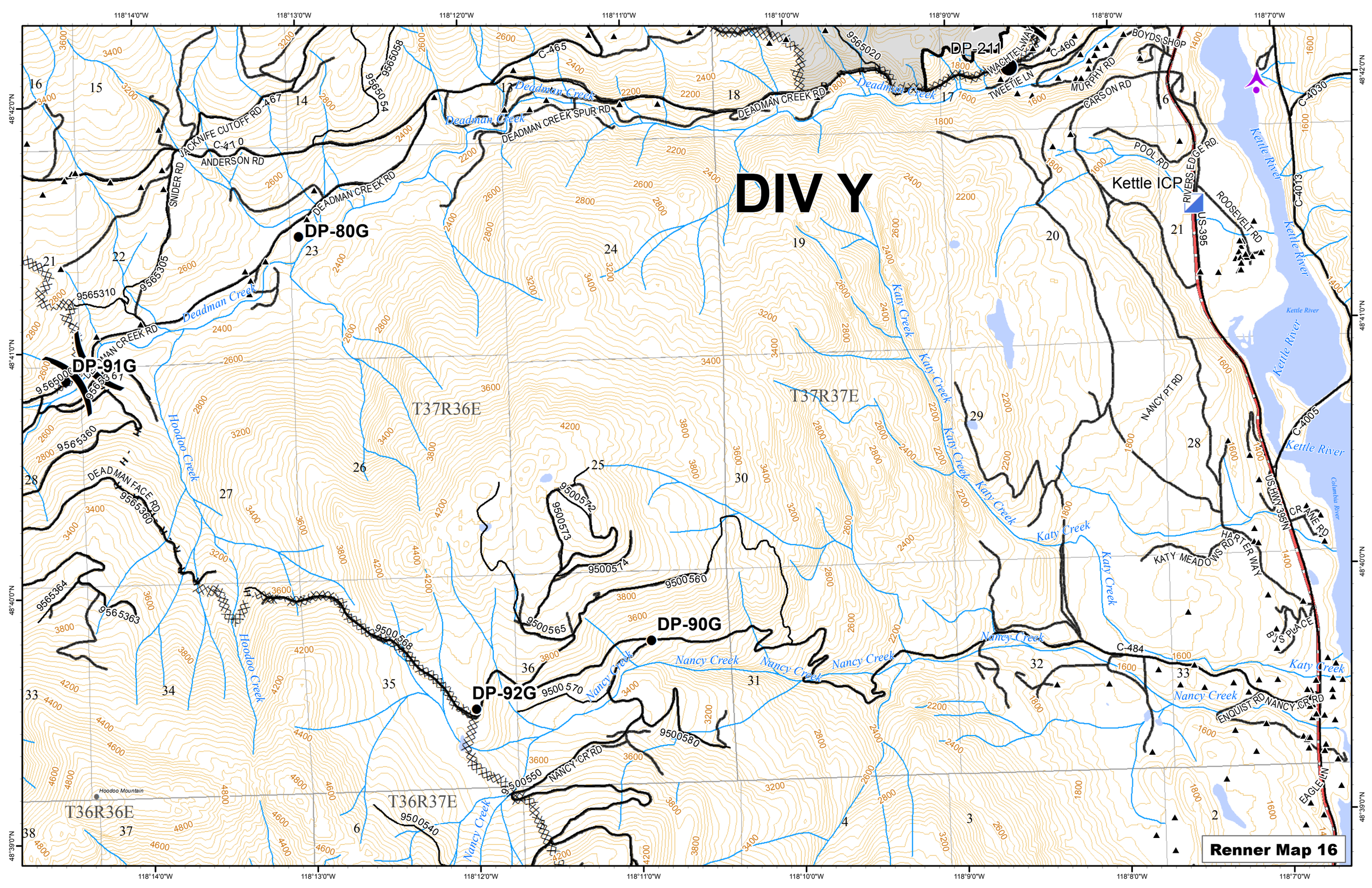
DIV Y
DP-80G
DP-91G
DP-90G
DP-92G
DP-211
Kettle ICP
Renner Map 16
T37R36E
T37R37E
T36R36E
T36R37E
Deadman Creek
Hoodoo Creek
Katy Creek
Nancy Creek
Kettle River
Columbia River
Hoodoo Mountain
DEADMAN CREEK RD
DEADMAN CREEK SPUR RD
JACKNIFE CUTOFF RD
ANDERSON RD
SNIDER RD
DEADMAN FACE RD
NANCY CR RD
WACHTEL WAY
TWEETIE LN
MURPHY RD
CARSON RD
BOYDS SHOP
POOL RD
RIVERS EDGE RD
ROOSEVELT RD
US-395
NANCY PT RD
US HWY 395N
CRANE RD
HARTER WAY
KATY MEADOWS RD
BJS PLACE
ENQUIST RD
NANCY CR RD
EAGLE LN
C-465
C-460
C-4030
C-4013
C-4005
C-484
C-410
C-467
9565058
9565054
9565020
9565310
9565305
9565360
9565364
9565363
9500572
9500573
9500574
9500560
9500565
9500568
9500570
9500580
9500550
9500540
118°14'0"W
118°13'0"W
118°12'0"W
118°11'0"W
118°10'0"W
118°9'0"W
118°8'0"W
118°7'0"W
48°42'0"N
48°41'0"N
48°40'0"N
48°39'0"N

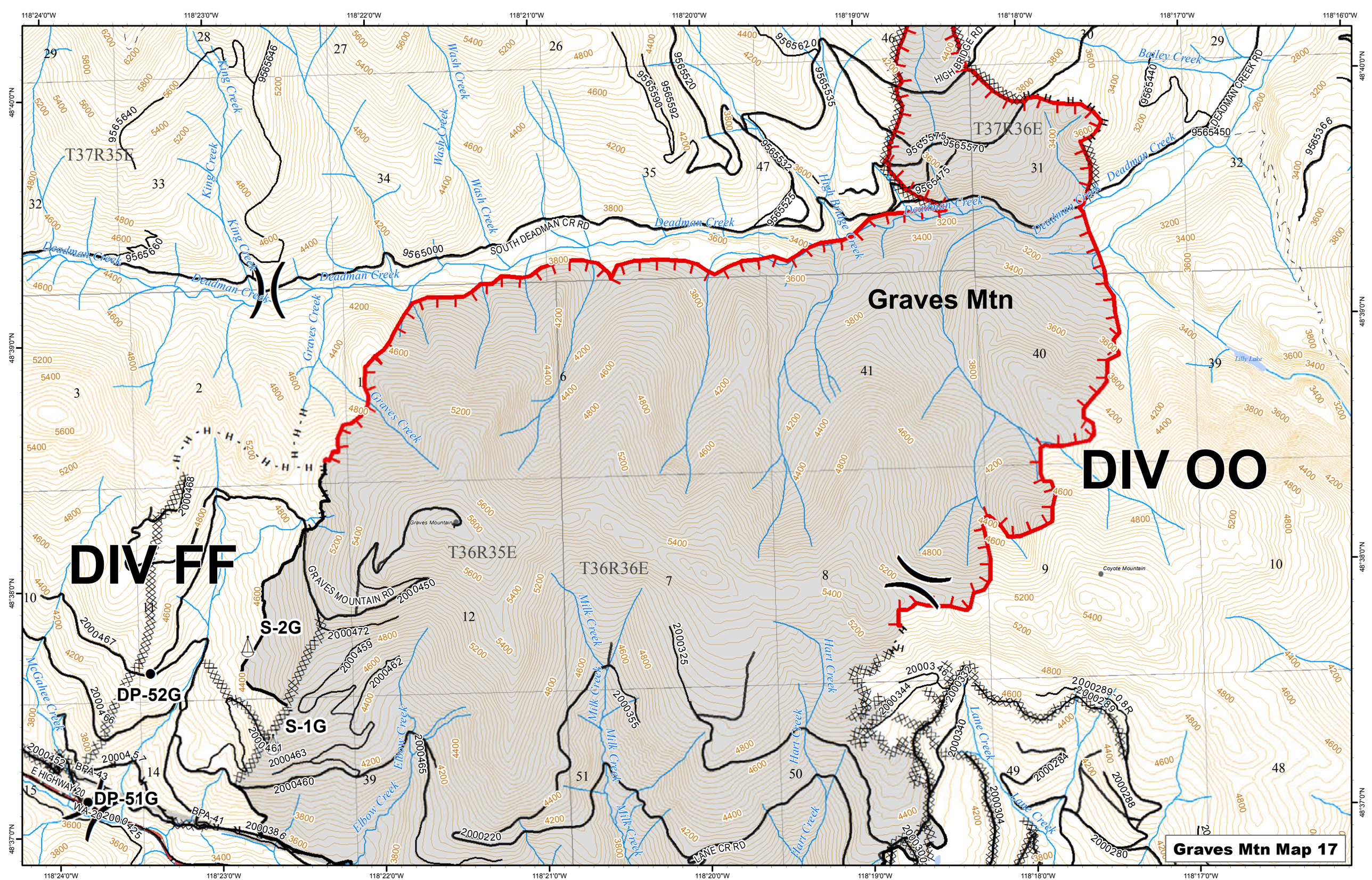
Graves Mtn
DIV OO
DIV FF
S-2G
S-1G
DP-52G
DP-51G
T37R35E
T37R36E
T36R35E
T36R36E
SOUTH DEADMAN CR RD
GRAVES MOUNTAIN RD
HIGH BRIDGE RD
DEADMAN CREEK RD
LANE CR RD
E HIGHWAY 20
Deadman Creek
King Creek
Wash Creek
Graves Creek
Bailey Creek
High Bridge Creek
Milk Creek
Elbow Creek
Hart Creek
Lane Creek
McGahee Creek
Graves Mountain
Coyote Mountain
Lilly Lake
Graves Mtn Map 17

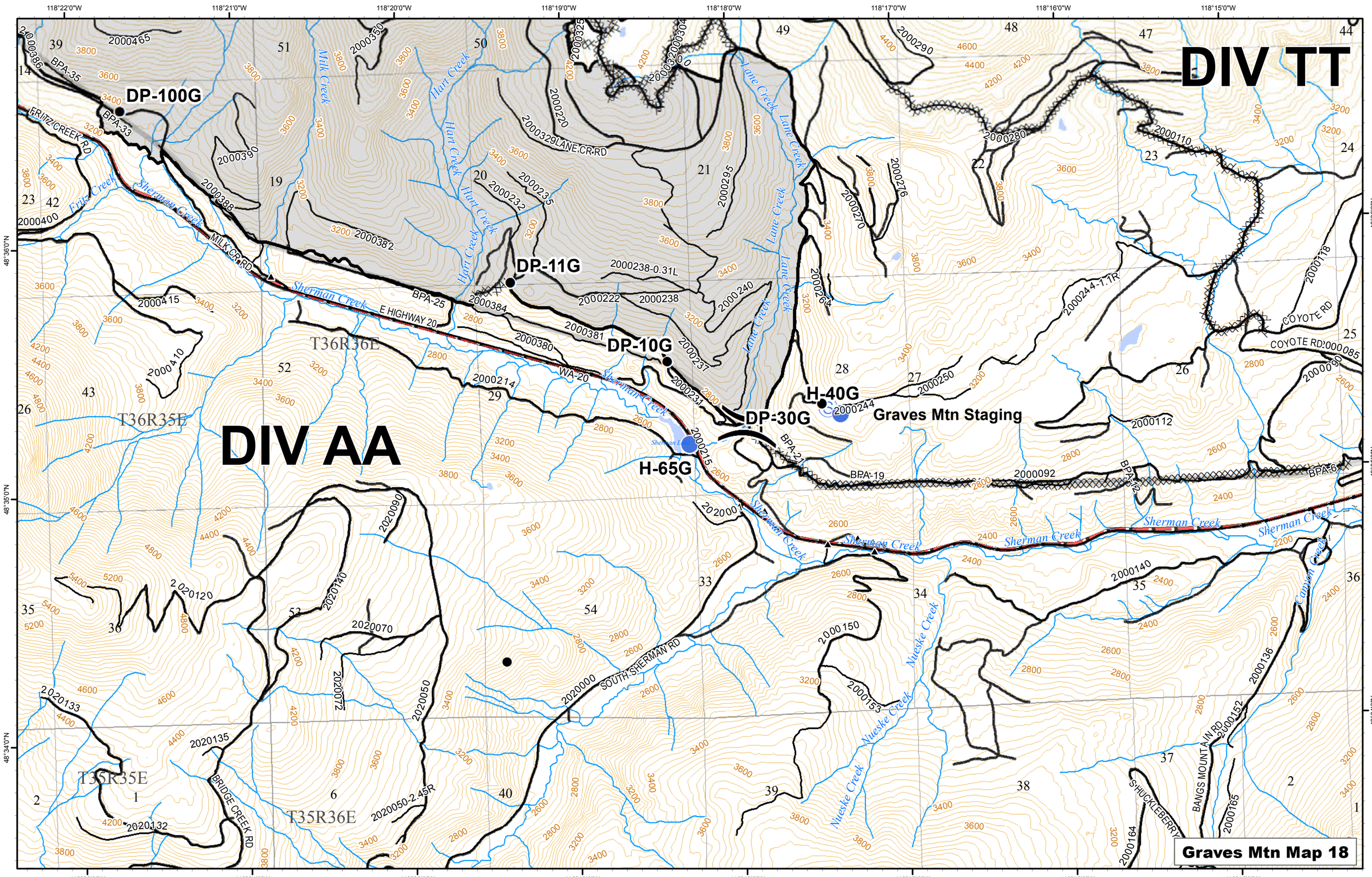
DIV TT
DIV AA
DP-100G
DP-11G
DP-10G
DP-30G
H-40G
H-65G
Graves Mtn Staging
Graves Mtn Map 18
FRITZ CREEK RD
MILK CR RD
E HIGHWAY 20
WA-20
BPA-35
BPA-33
BPA-25
BPA-21
BPA-19
BPA-6
2000329 LANE CR RD
COYOTE RD
SOUTH SHERMAN RD
BRIDGE CREEK RD
BANGS MOUNTAIN RD
S HUCKLEBERRY
Milk Creek
Hart Creek
Lane Creek
Fritz Creek
Sherman Creek
Nueske Creek
Canyon Creek
T36R36E
T36R35E
T35R35E
T35R36E
118°22'0"W
118°21'0"W
118°20'0"W
118°19'0"W
118°18'0"W
118°17'0"W
118°16'0"W
118°15'0"W
48°36'0"N
48°35'0"N
48°34'0"N