Kettle Complex
WA-COF-001264
IAP Map Index
September 2, 2015

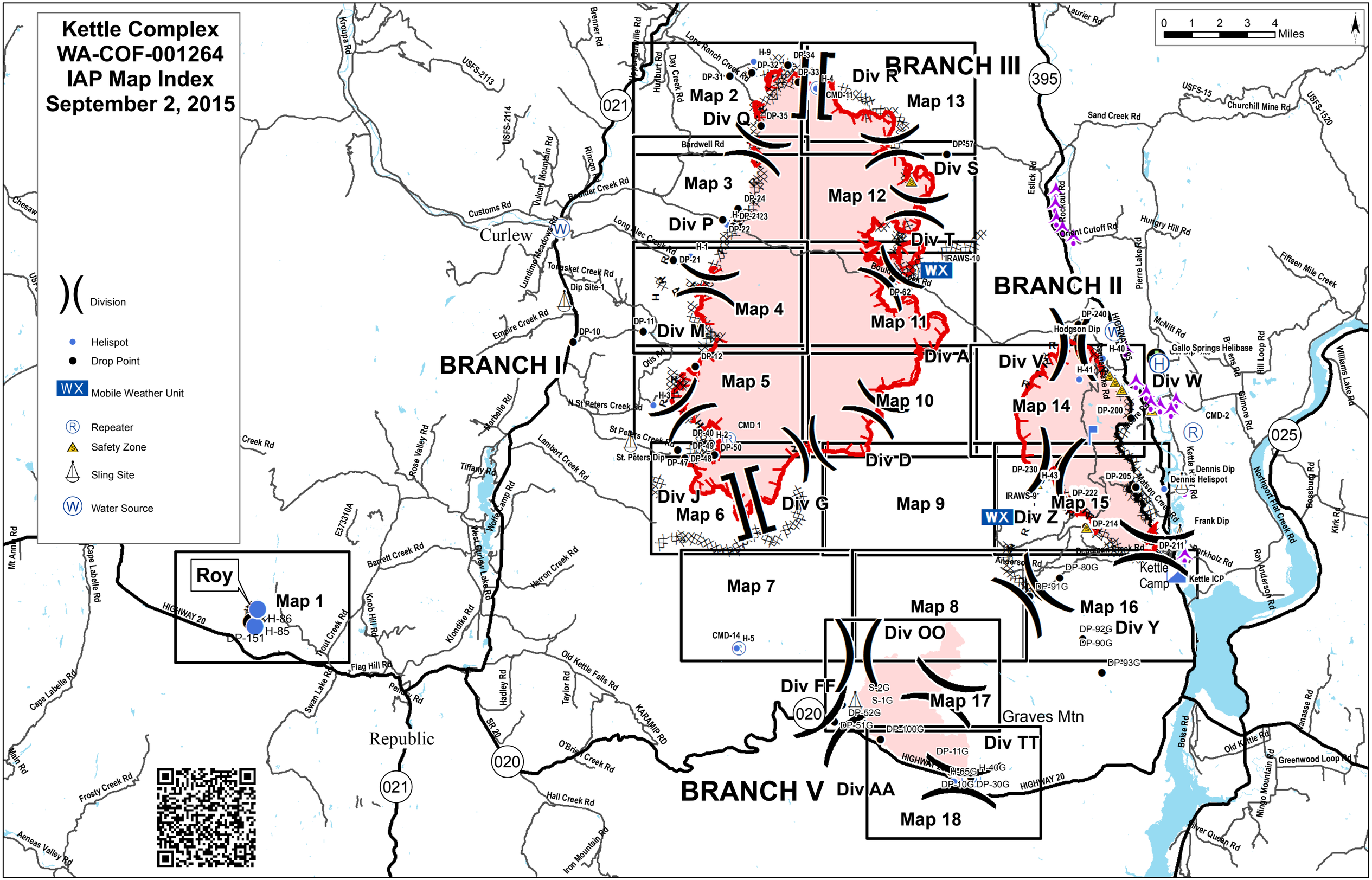

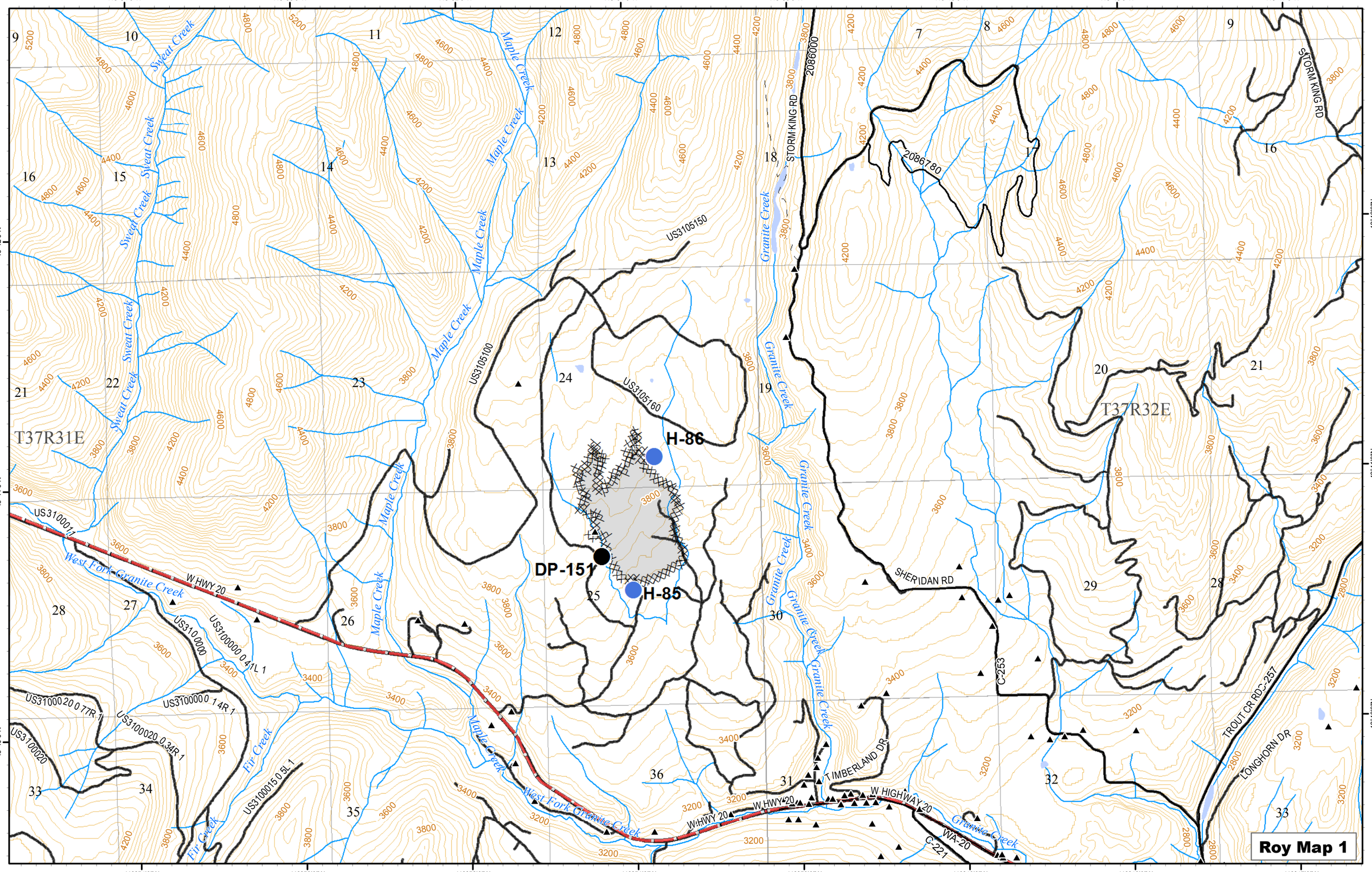
118°54'0"W
118°53'0"W
118°52'0"W
118°51'0"W
118°50'0"W
118°49'0"W
118°48'0"W
118°47'0"W
48°42'0"N
48°41'0"N
48°40'0"N
T37R31E
T37R32E
Sweat Creek
Maple Creek
Granite Creek
West Fork Granite Creek
Fir Creek
STORM KING RD
2086000
2086780
US3105150
US3105100
US3105160
H-86
DP-151
H-85
US3100011
W HWY 20
US3100000
US3100000 0.41L 1
US3100000 0.14R 1
US3100020 0.77R 1
US3100020 0.34R 1
US3100020
US3100015 0.5L 1
SHERIDAN RD
C-253
TIMBERLAND DR
W HIGHWAY 20
WA-20
C-221
TROUT CR RD
C-257
LONGHORN DR
Roy Map 1

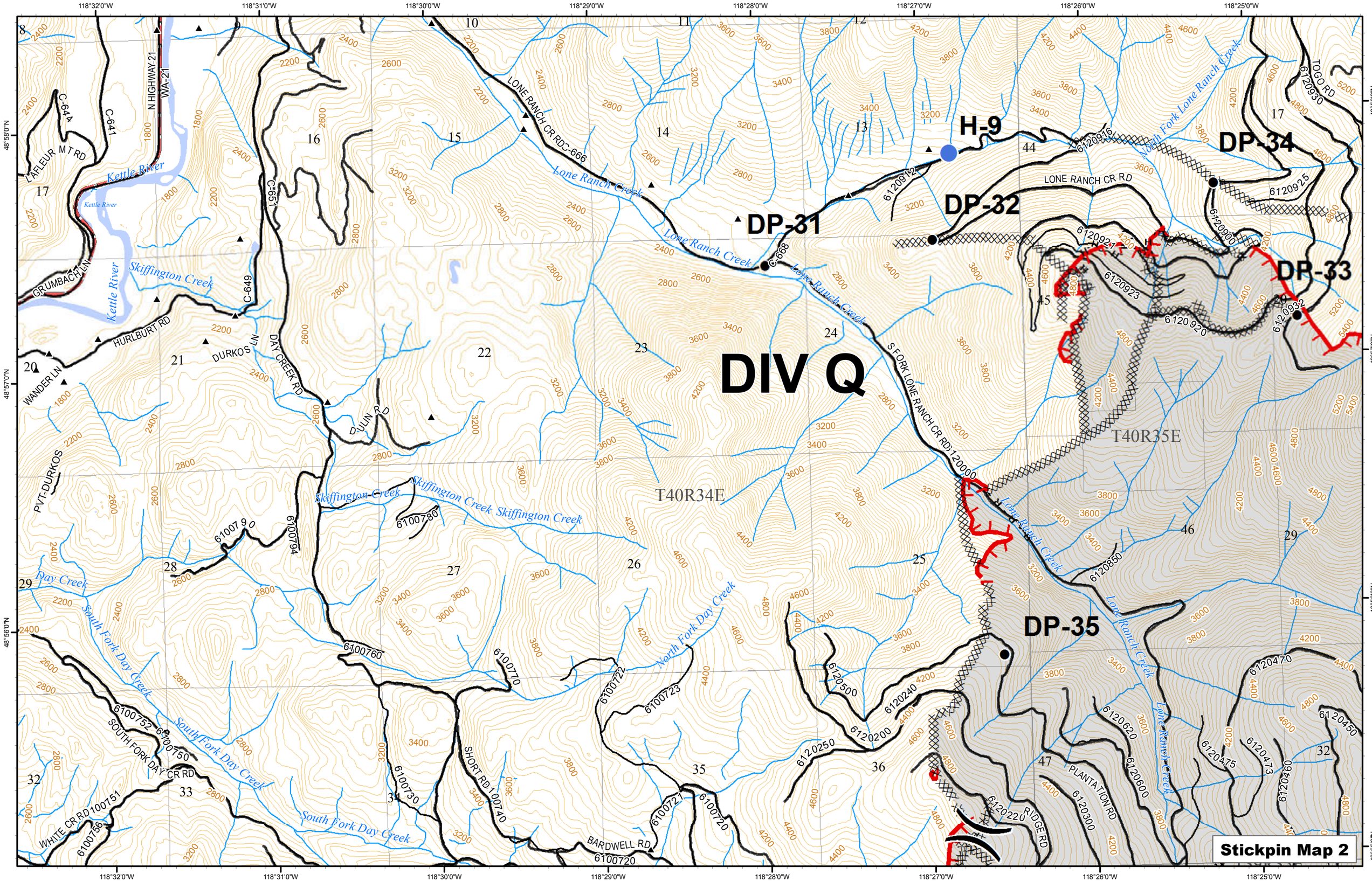

DIV Q
H-9
DP-31
DP-32
DP-33
DP-34
DP-35
T40R34E
T40R35E
Kettle River
Skiffington Creek
Lone Ranch Creek
North Fork Lone Ranch Creek
North Fork Day Creek
South Fork Day Creek
Day Creek
LONE RANCH CR RD
S FORK LONE RANCH CR RD
LONE RANCH CR RD C-666
N HIGHWAY 21
WA-21
C-644
C-641
C-651
C-649
C-668
LAFLEUR MT RD
GRUMBACH LN
HURLBURT RD
DURKOS LN
DAY CREEK RD
DULIN RD
WANDER LN
PVT-DURKOS
SOUTH FORK DAY CR RD
WHITE CR RD
SHORT RD
BARDWELL RD
RIDGE RD
PLANTATION RD
TOGO RD
6120916
6120912
6120925
6120921
6120900
6120923
6120920
6120932
6120930
6120850
6120470
6120450
6120475
6120473
6120460
6120620
6120600
6120300
6120220
6120240
6120200
6120250
6120500
6120720
6120721
6120730
6100760
6100770
6100722
6100723
6100740
6100780
6100790
6100794
6100752
6100750
6100751
6100756
Stickpin Map 2
118°32'0"W
118°31'0"W
118°30'0"W
118°29'0"W
118°28'0"W
118°27'0"W
118°26'0"W
118°25'0"W
48°58'0"N
48°57'0"N
48°56'0"N
48°55'0"N

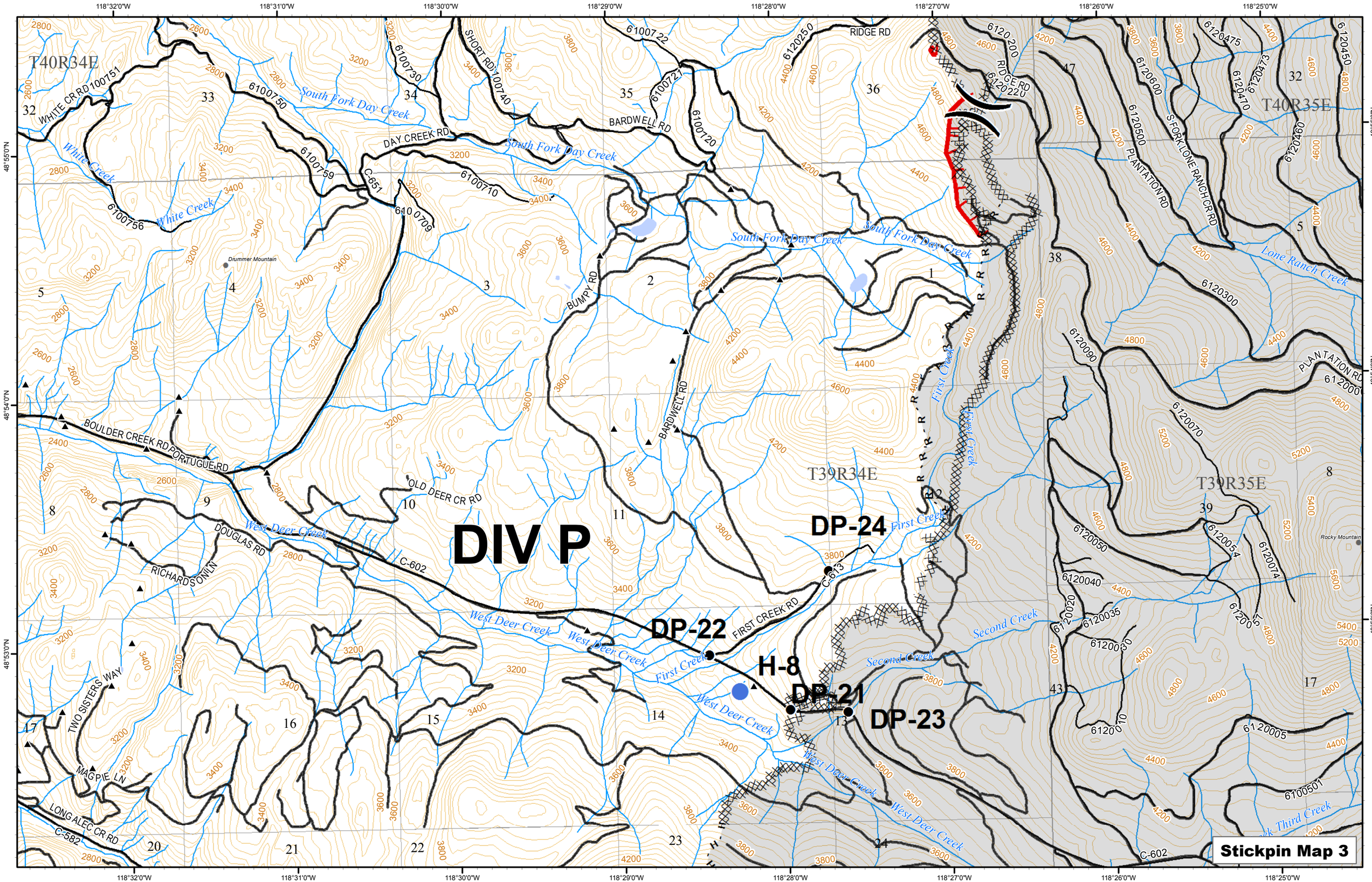

DIV P
DP-24
DP-22
H-8
DP-21
DP-23
T40R34E
T40R35E
T39R34E
T39R35E
South Fork Day Creek
West Deer Creek
First Creek
Second Creek
Lone Ranch Creek
White Creek
Drummer Mountain
Rocky Mountain
DAY CREEK RD
BARDWELL RD
RIDGE RD
BUMPY RD
FIRST CREEK RD
BOULDER CREEK RD
PORTUGUE RD
OLD DEER CR RD
DOUGLAS RD
RICHARDSON LN
TWO SISTERS WAY
MAGPIE LN
LONG ALEC CR RD
PLANTATION RD
S FORK LONE RANCH CR RD
WHITE CR RD
SHORT RD
C-651
C-602
C-613
C-582
Stickpin Map 3

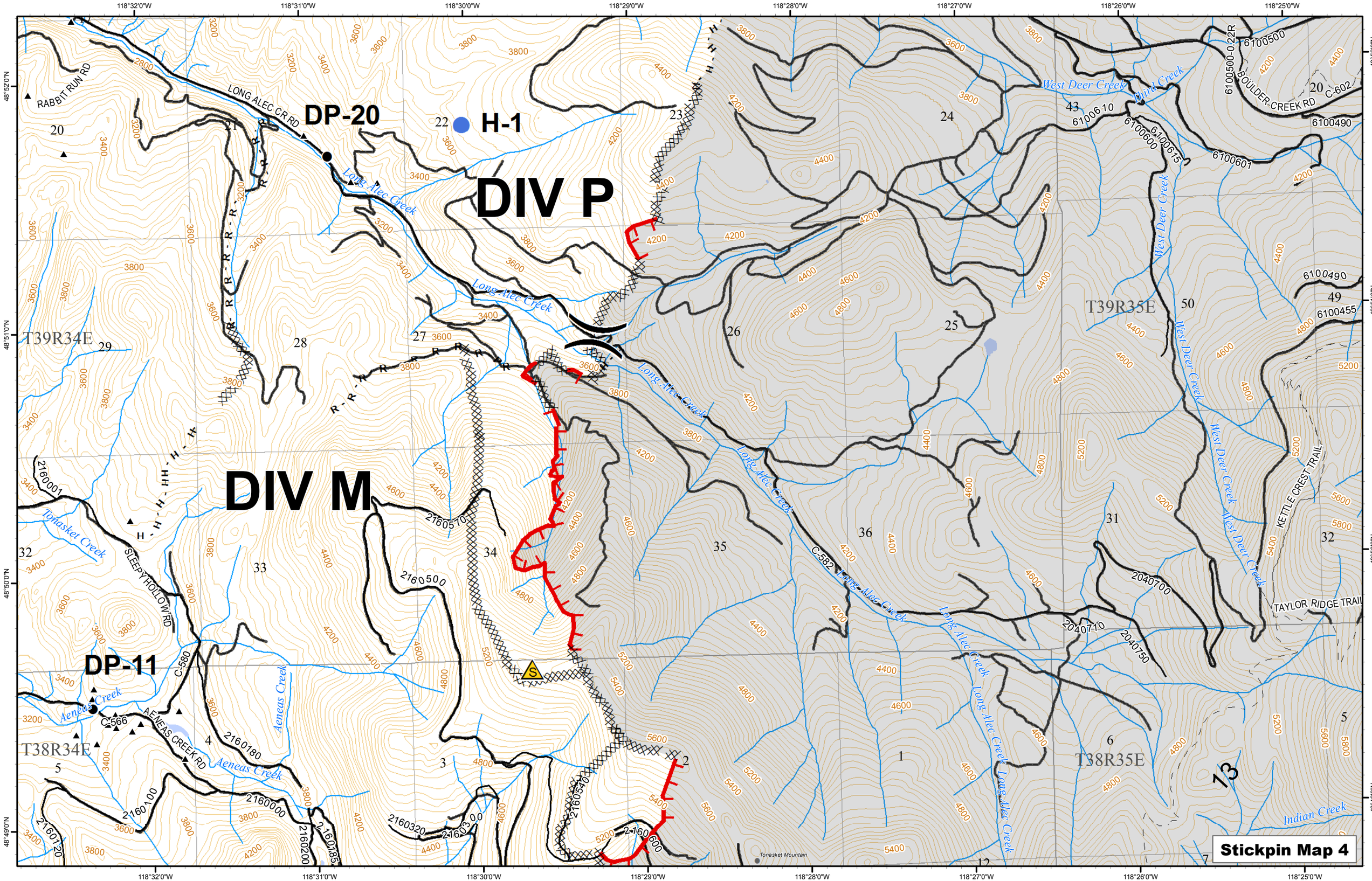
DIV P
DIV M
DP-20
H-1
DP-11
LONG ALEC CR RD
RABBIT RUN RD
Long Alec Creek
West Deer Creek
Third Creek
BOULDER CREEK RD
KETTLE CREST TRAIL
TAYLOR RIDGE TRAIL
SLEEPY HOLLOW RD
AENEAS CREEK RD
Aeneas Creek
Tonasket Creek
Indian Creek
Tonasket Mountain
T39R34E
T39R35E
T38R34E
T38R35E
Stickpin Map 4

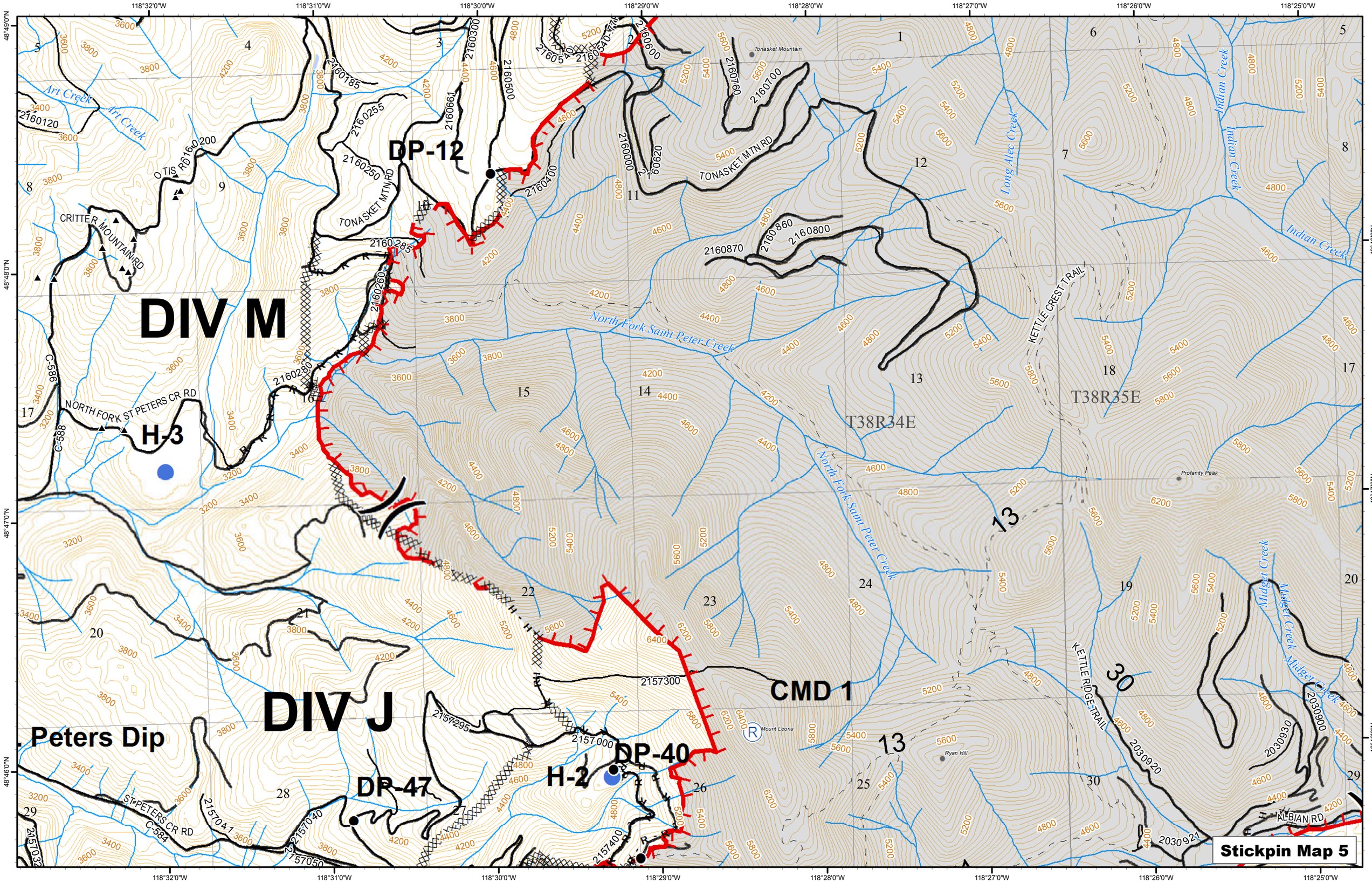

DIV M
DIV J
DP-12
DP-40
DP-47
H-2
H-3
CMD 1
Peters Dip
T38R34E
T38R35E
Tonasket Mountain
Profanity Peak
Mount Leona
Ryan Hill
North Fork Saint Peter Creek
Long Alec Creek
Indian Creek
Midget Creek
Art Creek
TONASKET MTN RD
KETTLE CREST TRAIL
KETTLE RIDGE TRAIL
NORTH FORK ST PETERS CR RD
ST PETERS CR RD
CRITTER MOUNTAIN RD
ALBIAN RD
Stickpin Map 5

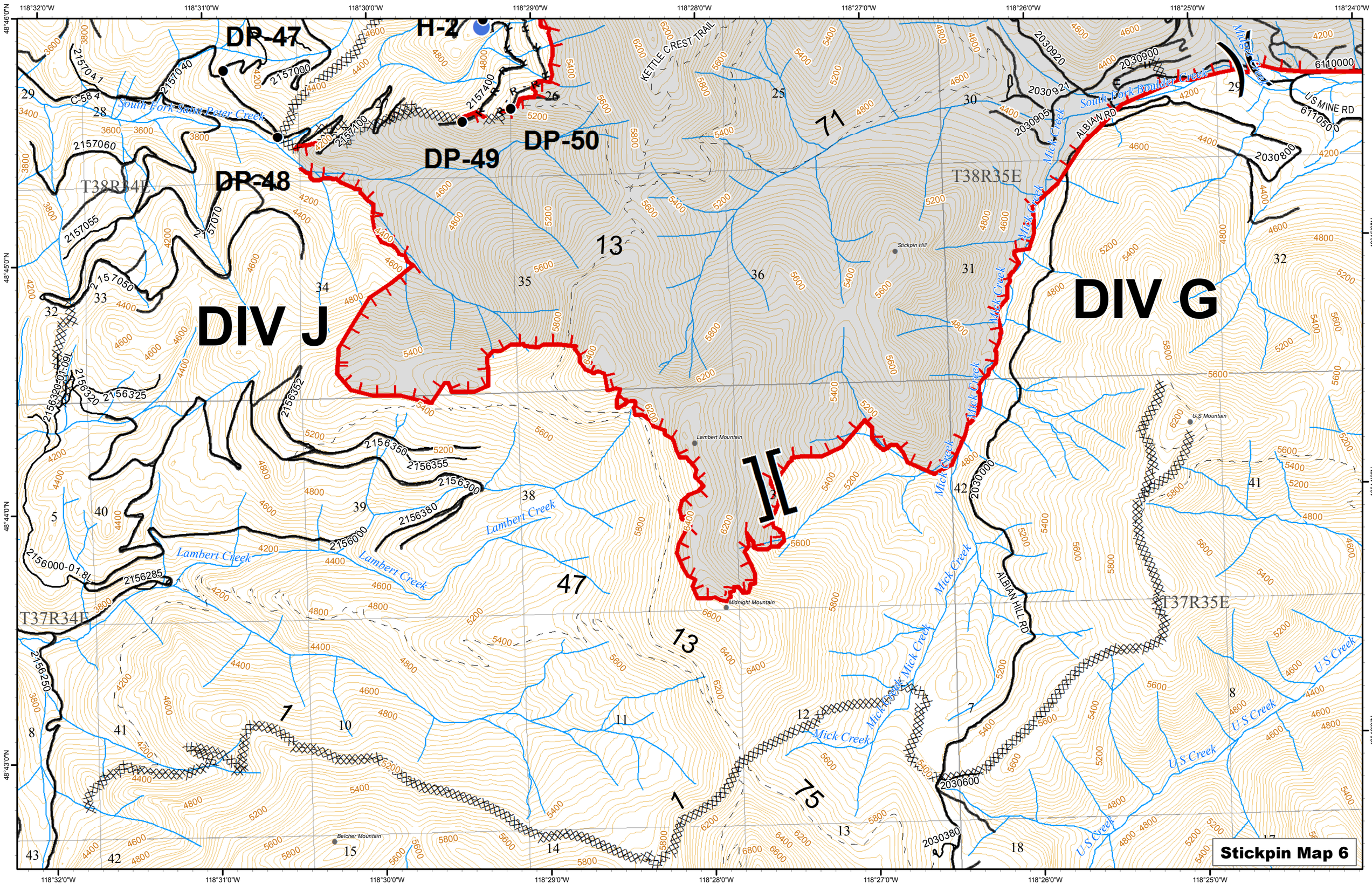
DP-47
H-2
DP-48
DP-49
DP-50
DIV J
DIV G
KETTLE CREST TRAIL
South Fork Saint Peter Creek
South Fork Boulder Creek
Mick Creek
Lambert Creek
U S Creek
ALBIAN RD
US MINE RD
ALBIAN HILL RD
Stickpin Hill
Lambert Mountain
Midnight Mountain
U.S Mountain
Belcher Mountain
T38R34E
T38R35E
T37R34E
T37R35E
Stickpin Map 6

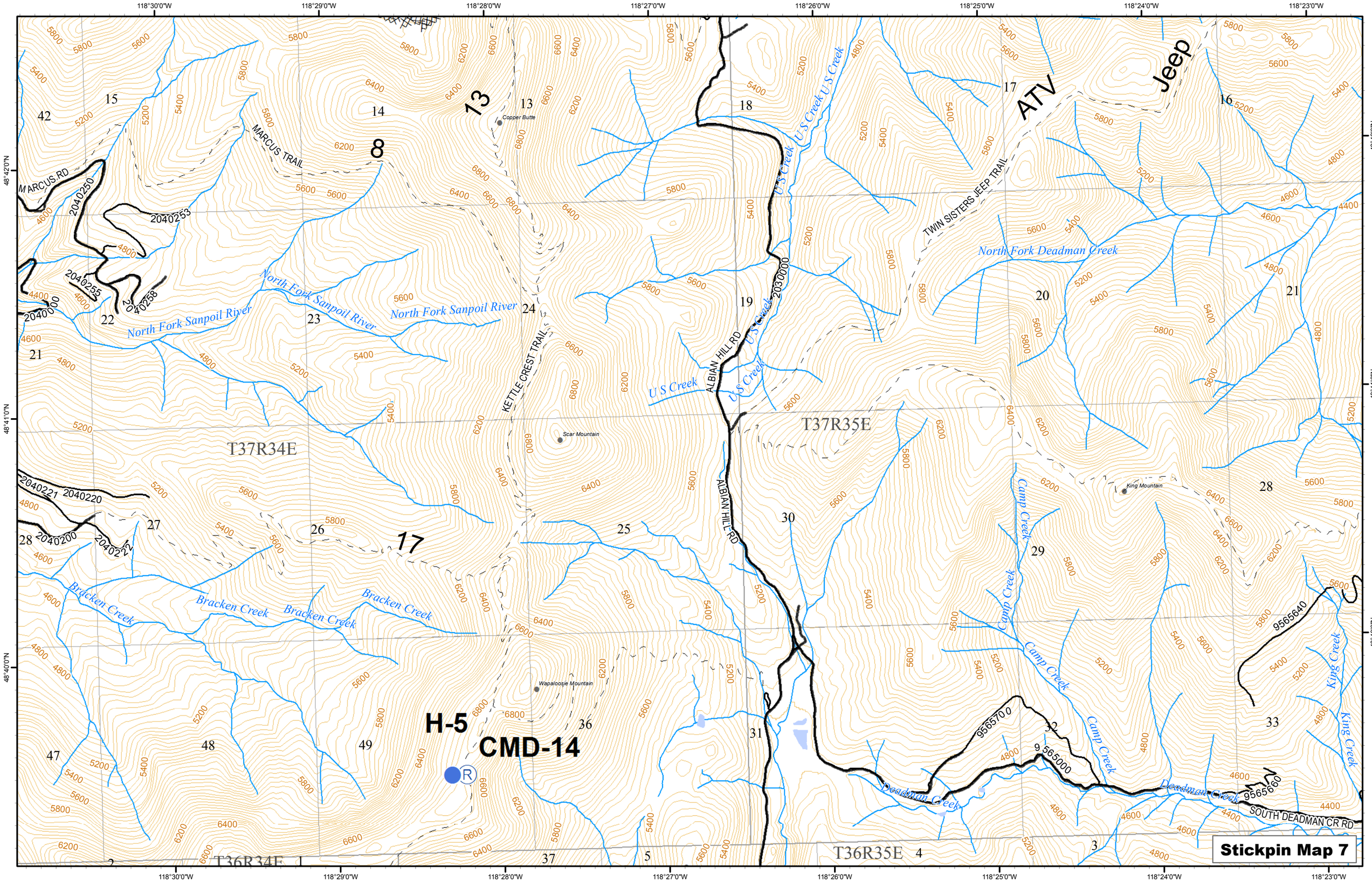
118°30'0"W
118°29'0"W
118°28'0"W
118°27'0"W
118°26'0"W
118°25'0"W
118°24'0"W
118°23'0"W
48°42'0"N
48°41'0"N
48°40'0"N
MARCUS RD
MARCUS TRAIL
Copper Butte
KETTLE CREST TRAIL
ALBIAN HILL RD
TWIN SISTERS JEEP TRAIL
ATV
Jeep
North Fork Sanpoil River
North Fork Deadman Creek
U S Creek
Scar Mountain
King Mountain
Camp Creek
Bracken Creek
Wapaloosie Mountain
King Creek
Deadman Creek
SOUTH DEADMAN CR RD
T37R34E
T37R35E
T36R34E
T36R35E
2040250
2040253
2040255
2040258
2040000
2040221
2040220
2040200
2040222
2030000
9565640
9565700
9565000
9565660
H-5
CMD-14
Stickpin Map 7

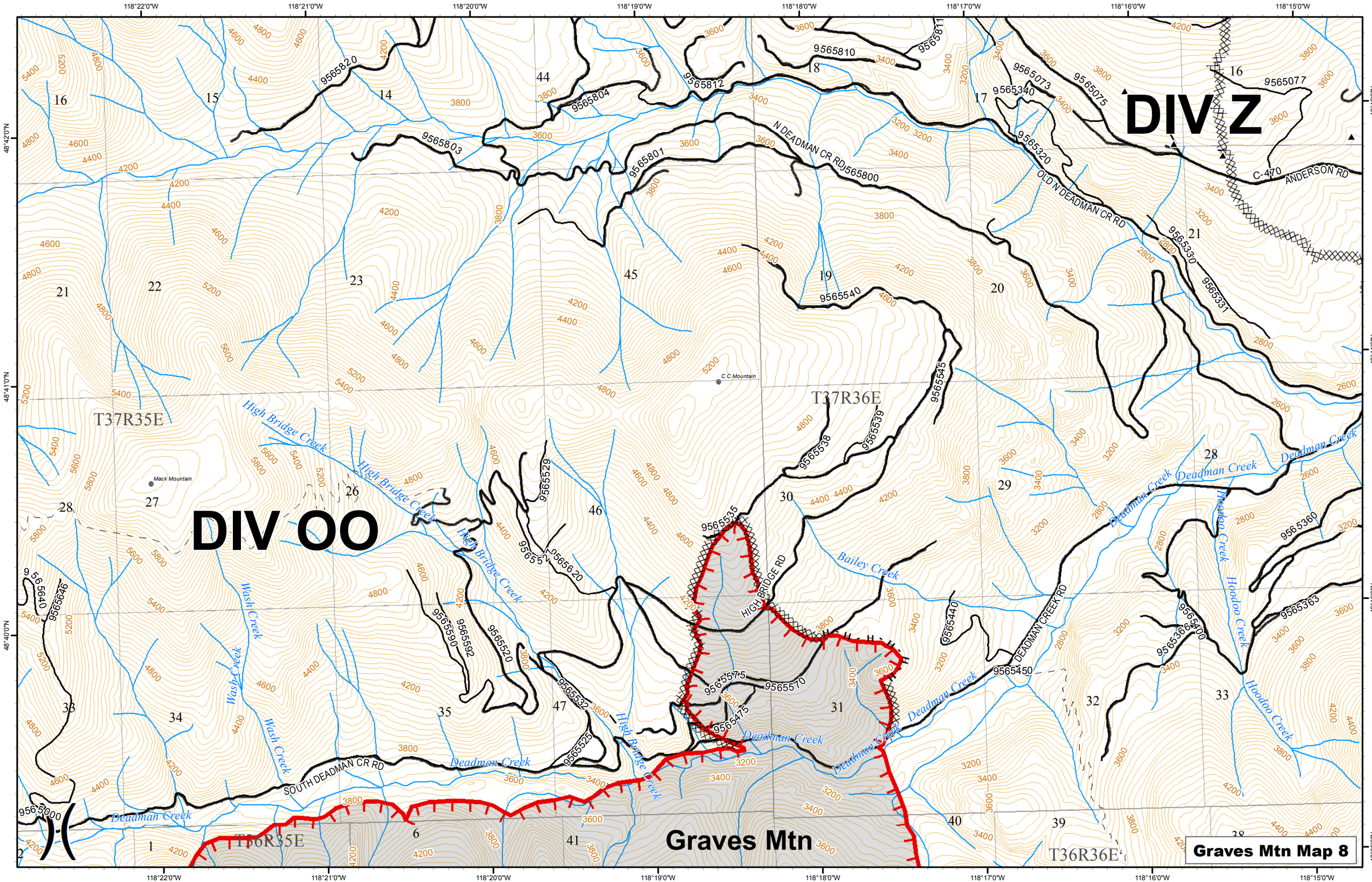
DIV Z
DIV OO
Graves Mtn
Graves Mtn Map 8
T37R35E
T37R36E
T36R35E
T36R36E
N DEADMAN CR RD
OLD N DEADMAN CR RD
ANDERSON RD
C-470
HIGH BRIDGE RD
DEADMAN CREEK RD
SOUTH DEADMAN CR RD
High Bridge Creek
Deadman Creek
Bailey Creek
Wash Creek
Hoodoo Creek
Mack Mountain
C C Mountain
118°22'0"W
118°21'0"W
118°20'0"W
118°19'0"W
118°18'0"W
118°17'0"W
118°16'0"W
118°15'0"W
48°42'0"N
48°41'0"N
48°40'0"N
48°39'0"N

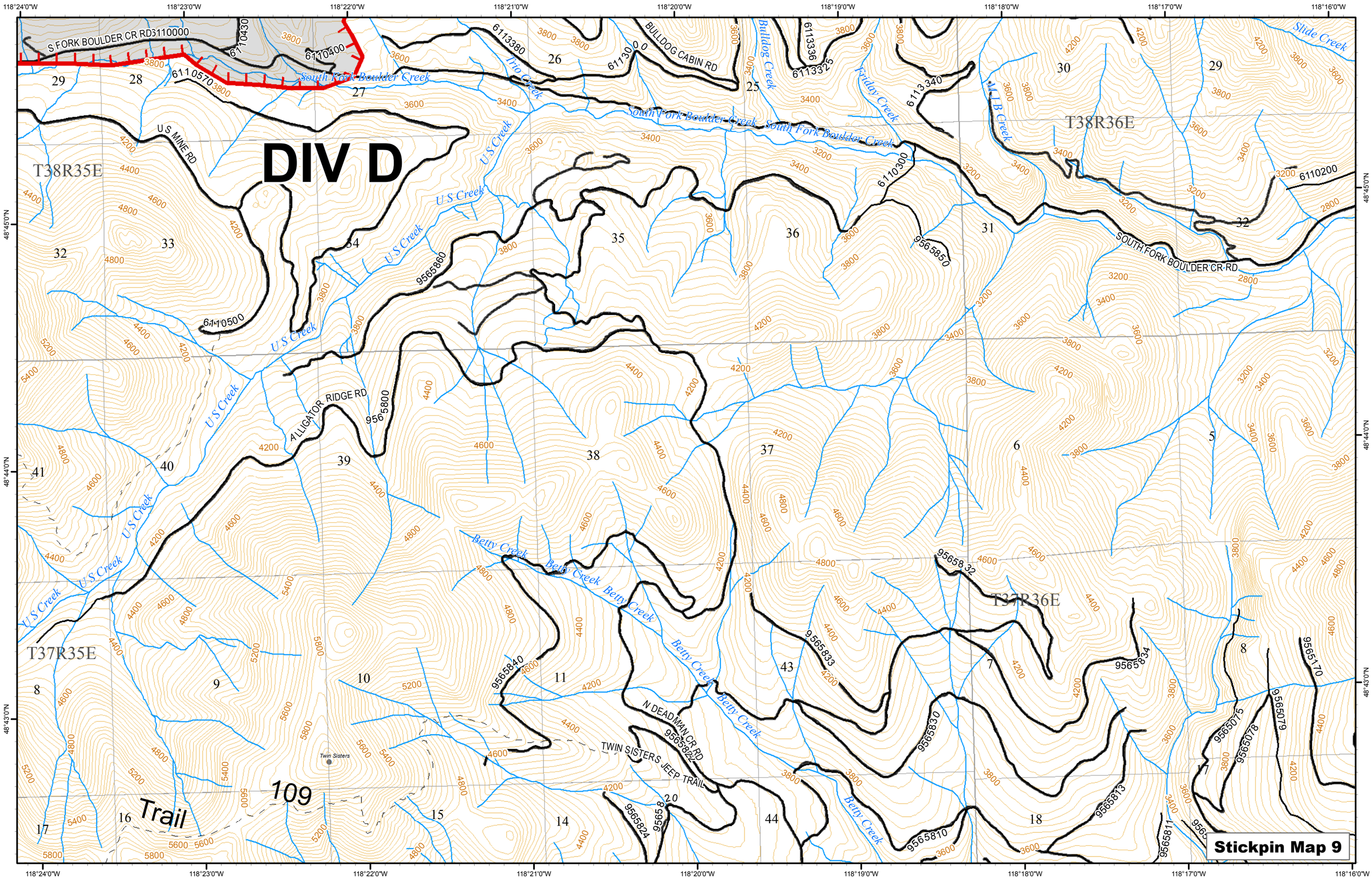
DIV D
Stickpin Map 9
S FORK BOULDER CR RD
U S MINE RD
BULLDOG CABIN RD
SOUTH FORK BOULDER CR RD
ALLIGATOR RIDGE RD
N DEADMAN CR RD
TWIN SISTERS JEEP TRAIL
South Fork Boulder Creek
Trio Creek
Bulldog Creek
Friday Creek
A L B Creek
Slide Creek
U S Creek
Betty Creek
Twin Sisters
Trail 109
T38R35E
T38R36E
T37R35E
T37R36E
118°24'0"W
118°23'0"W
118°22'0"W
118°21'0"W
118°20'0"W
118°19'0"W
118°18'0"W
118°17'0"W
118°16'0"W
48°45'0"N
48°44'0"N
48°43'0"N

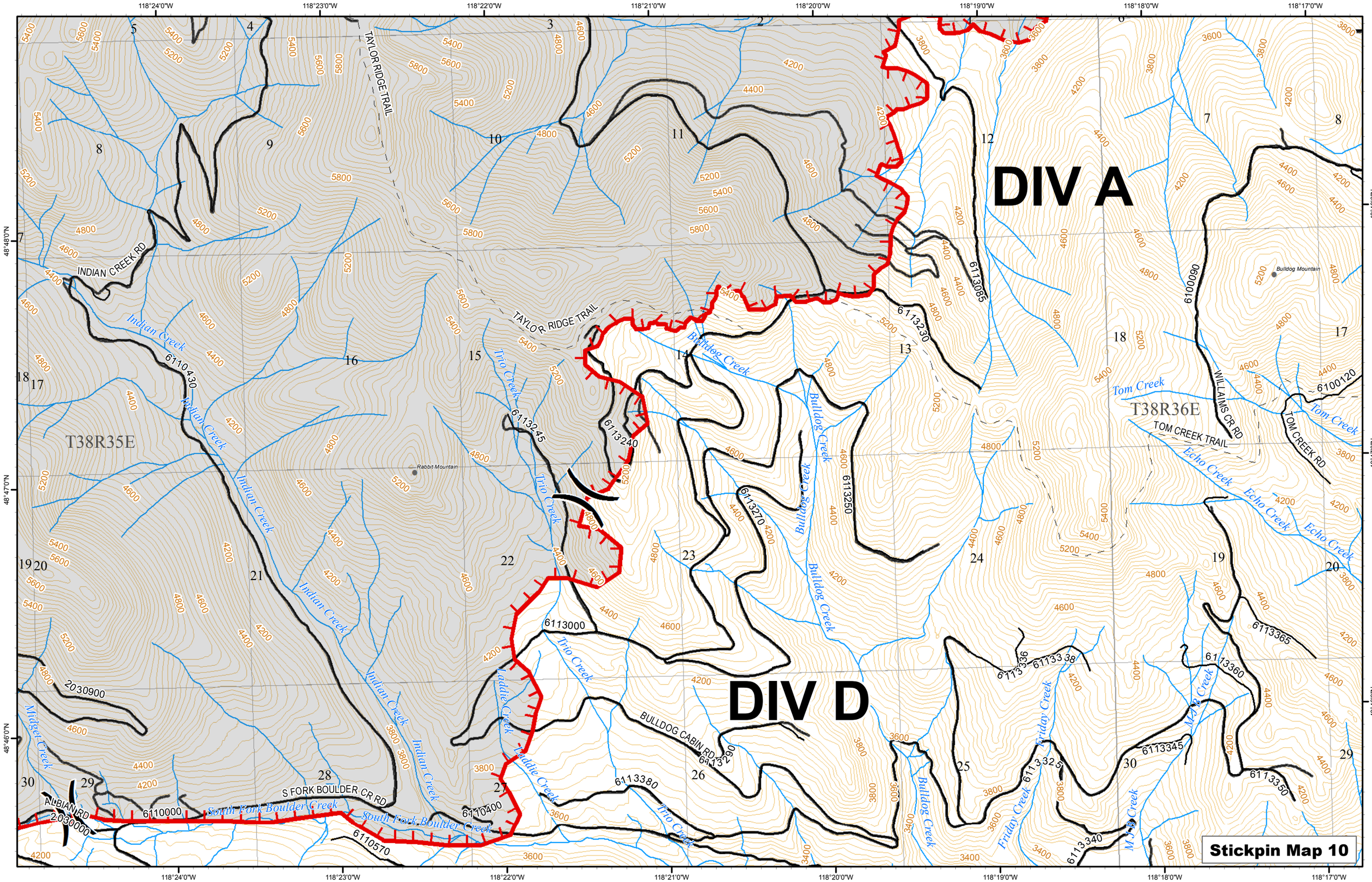
DIV A
DIV D
Stickpin Map 10
T38R35E
T38R36E
TAYLOR RIDGE TRAIL
INDIAN CREEK RD
Indian Creek
Trio Creek
Bulldog Creek
Tom Creek
Echo Creek
Friday Creek
Laddie Creek
Midget Creek
South Fork Boulder Creek
S FORK BOULDER CR RD
ALBIAN RD
BULLDOG CABIN RD
WILLAIMS CR RD
TOM CREEK TRAIL
TOM CREEK RD
Rabbit Mountain
Bulldog Mountain
118°24'0"W
118°23'0"W
118°22'0"W
118°21'0"W
118°20'0"W
118°19'0"W
118°18'0"W
118°17'0"W
48°48'0"N
48°47'0"N
48°46'0"N

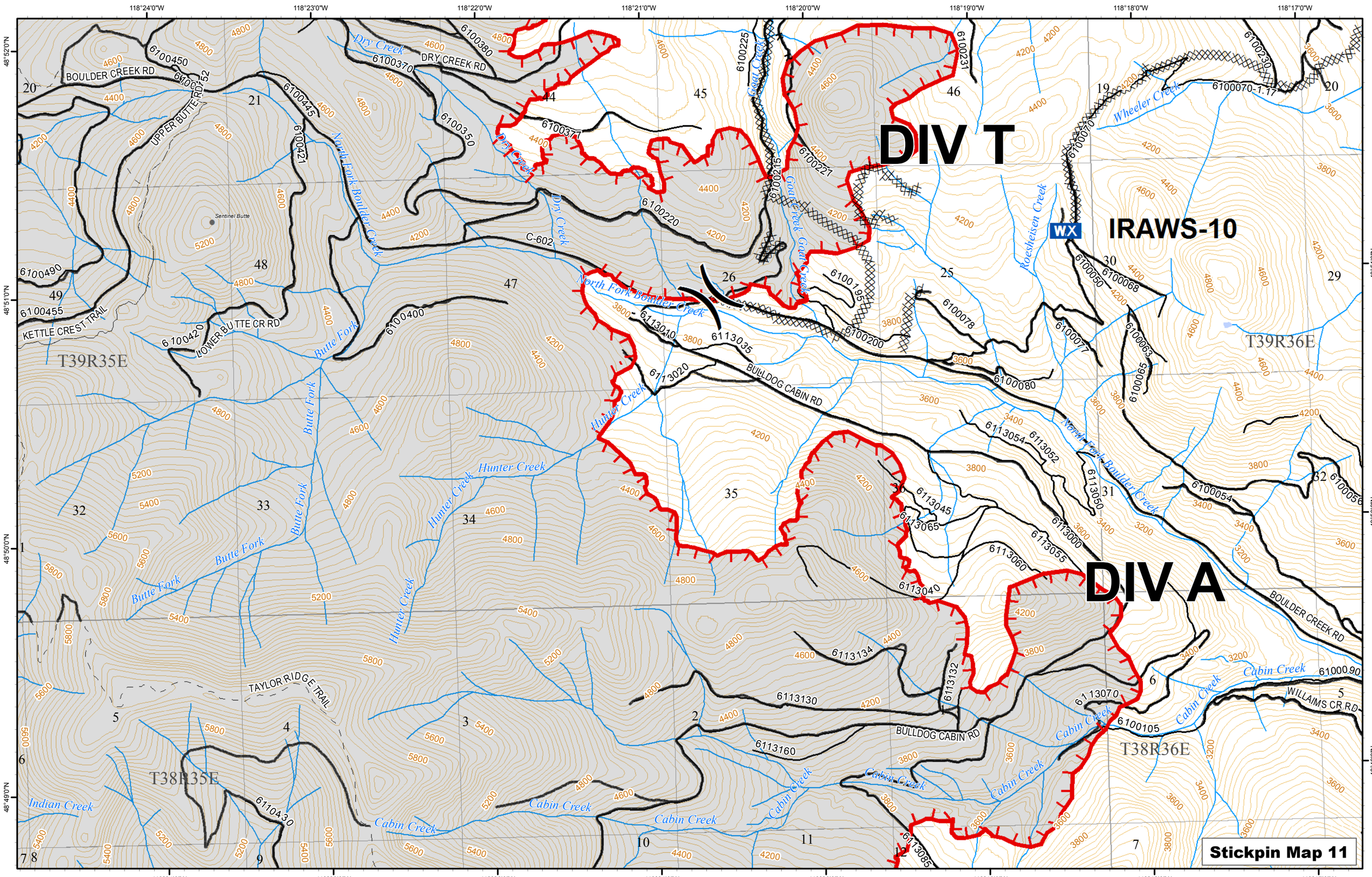
DIV T
DIV A
IRAWS-10
WX
Stickpin Map 11
T39R35E
T39R36E
T38R35E
T38R36E
BOULDER CREEK RD
UPPER BUTTE RD
DRY CREEK RD
KETTLE CREST TRAIL
LOWER BUTTE CR RD
BULLDOG CABIN RD
TAYLOR RIDGE TRAIL
WILLIAMS CR RD
Sentinel Butte
Dry Creek
North Fork Boulder Creek
Butte Fork
Hunter Creek
Indian Creek
Cabin Creek
Goat Creek
Roesheisen Creek
Wheeler Creek
6100450
6100452
6100445
6100421
6100490
6100455
6100420
6100400
6100370
6100380
6100350
6100377
6100220
6100225
6100215
6100221
6100231
6100230
6100070-1.17
6100070
6100195
6100200
6100078
6100080
6100077
6100050
6100068
6100063
6100065
6100054
6100056
6100090
6100105
6113010
6113035
6113020
6113054
6113052
6113050
6113045
6113065
6113000
6113055
6113060
6113040
6113134
6113132
6113130
6113160
6113070
6113085
6104030
C-602
118°24'0"W
118°23'0"W
118°22'0"W
118°21'0"W
118°20'0"W
118°19'0"W
118°18'0"W
118°17'0"W
48°52'0"N
48°51'0"N
48°50'0"N
48°49'0"N

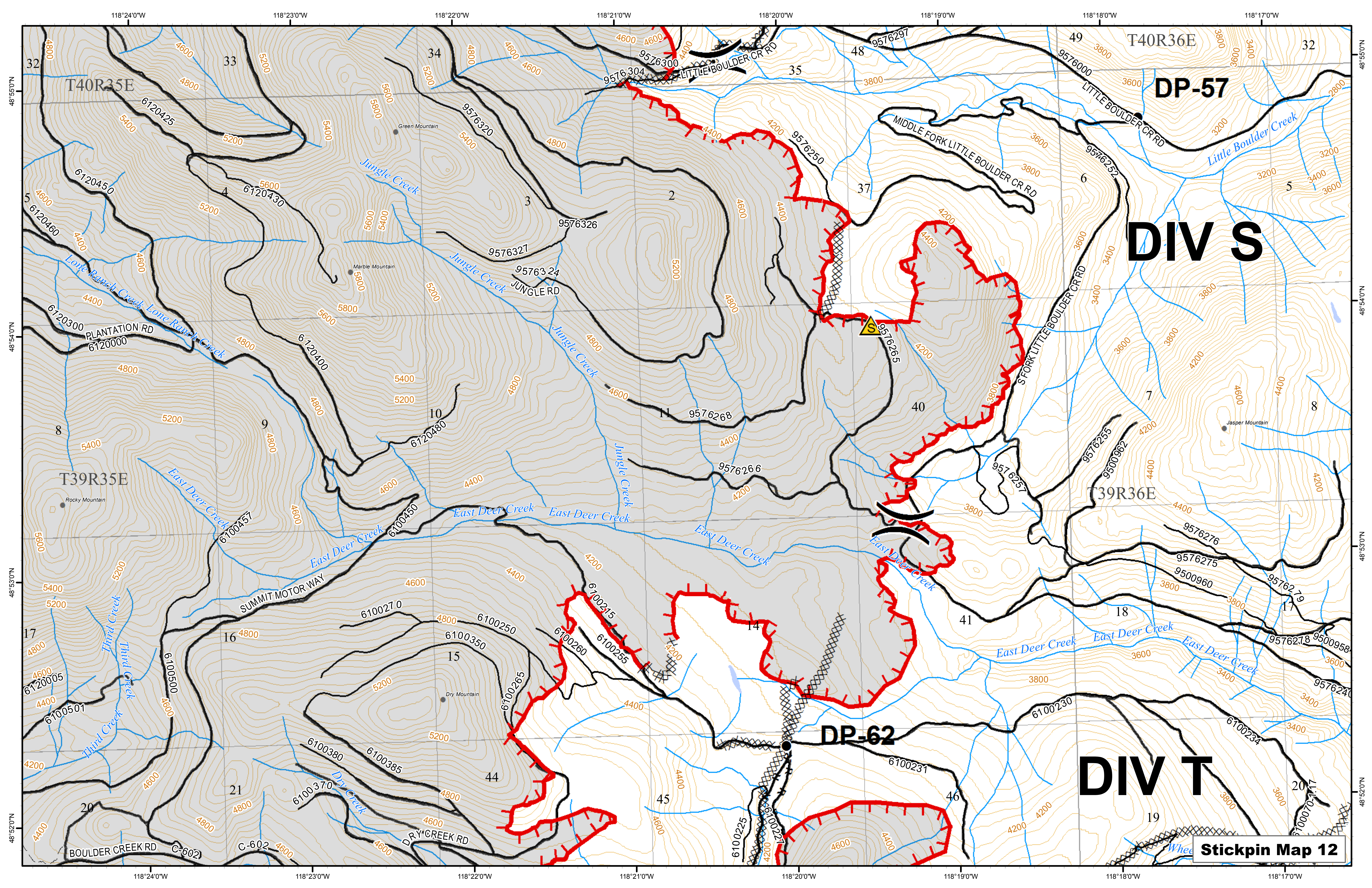

DIV S
DIV T
DP-57
DP-62
T40R35E
T40R36E
T39R35E
T39R36E
LITTLE BOULDER CR RD
MIDDLE FORK LITTLE BOULDER CR RD
S FORK LITTLE BOULDER CR RD
JUNGLE RD
PLANTATION RD
SUMMIT MOTOR WAY
DRY CREEK RD
BOULDER CREEK RD
C-602
Little Boulder Creek
Jungle Creek
Lone Ranch Creek
East Deer Creek
Third Creek
Dry Creek
Green Mountain
Marble Mountain
Rocky Mountain
Dry Mountain
Jasper Mountain
Stickpin Map 12

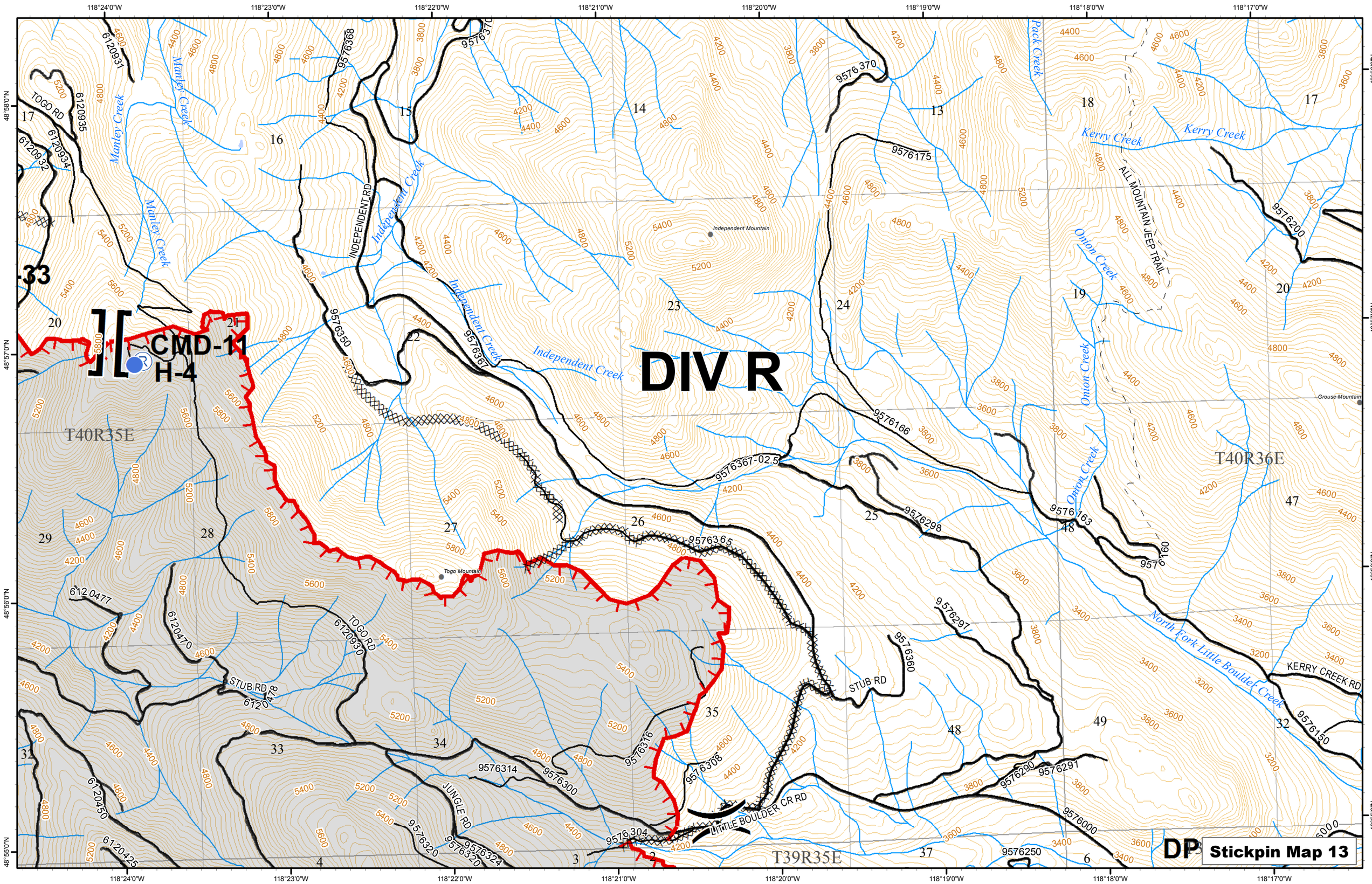
DIV R
CMD-11
H-4
Stickpin Map 13
T40R35E
T40R36E
T39R35E
Manley Creek
Independent Creek
Pack Creek
Kerry Creek
Onion Creek
North Fork Little Boulder Creek
Independent Mountain
Togo Mountain
Grouse Mountain
TOGO RD
INDEPENDENT RD
ALL MOUNTAIN JEEP TRAIL
STUB RD
JUNGLE RD
LITTLE BOULDER CR RD
KERRY CREEK RD
118°24'0"W
118°23'0"W
118°22'0"W
118°21'0"W
118°20'0"W
118°19'0"W
118°18'0"W
118°17'0"W
48°58'0"N
48°57'0"N
48°56'0"N
48°55'0"N

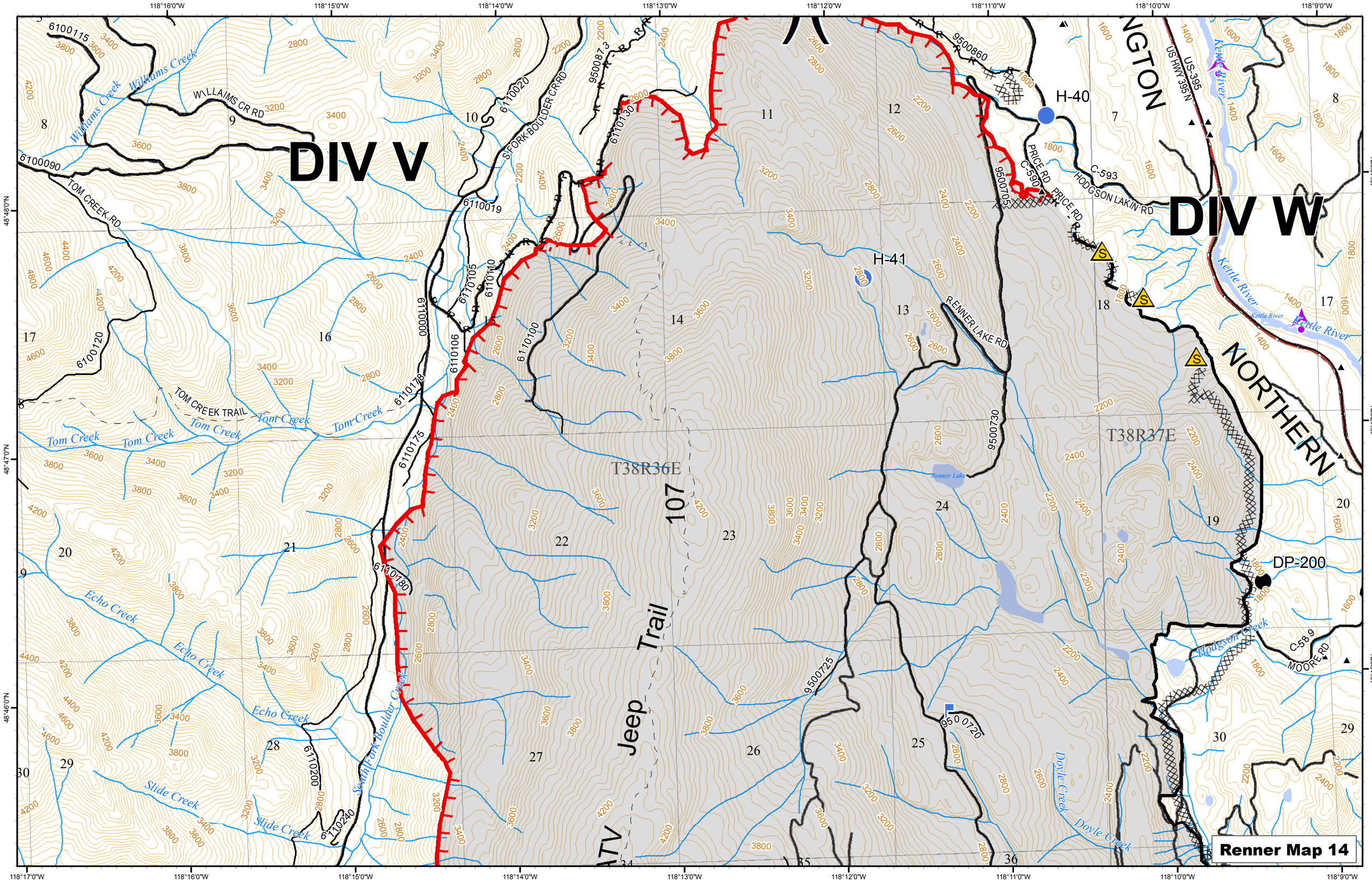

Renner Map 14

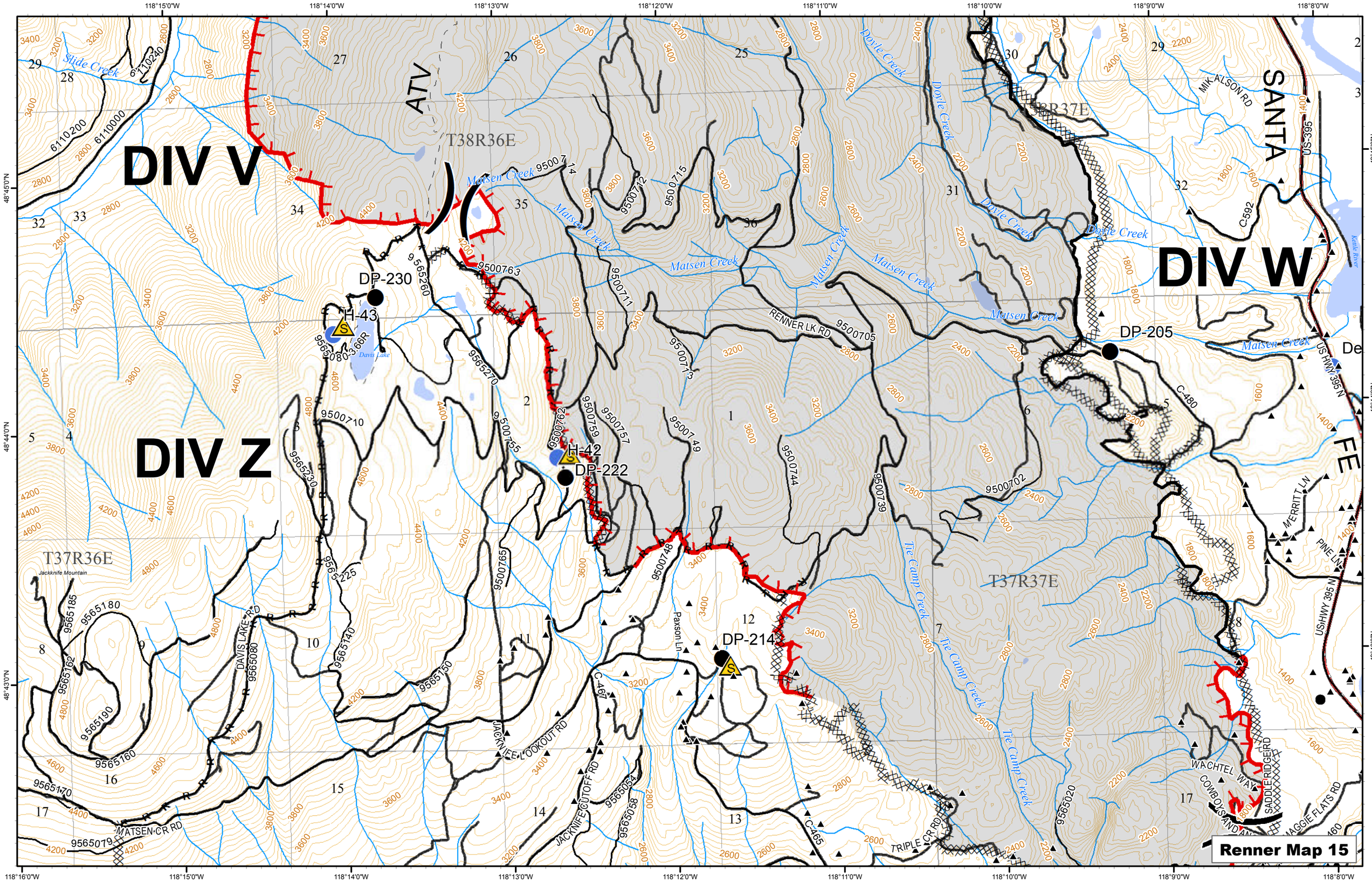

DIV V
DIV W
DIV Z
ATV
SANTA
FE
T38R36E
T38R37E
T37R36E
T37R37E
DP-230
DP-205
DP-222
DP-214
H-43
H-42
Davis Lake
Jackknife Mountain
Matsen Creek
Doyle Creek
Tie Camp Creek
Slide Creek
Kettle River
RENNER LK RD
MIKALSON RD
US-395
C-592
C-480
C-467
C-465
US HWY 395 N
MERRITT LN
PINE LN
WACHTEL WAY
COWBOYS AND AN
SADDLE RIDGE RD
MAGGIE FLATS RD
TRIPLE CR RD
JACKNIFE LOOKOUT RD
JACKNIFE CUTOFF RD
DAVIS LAKE RD
MATSEN CR RD
Paxson Ln
Renner Map 15

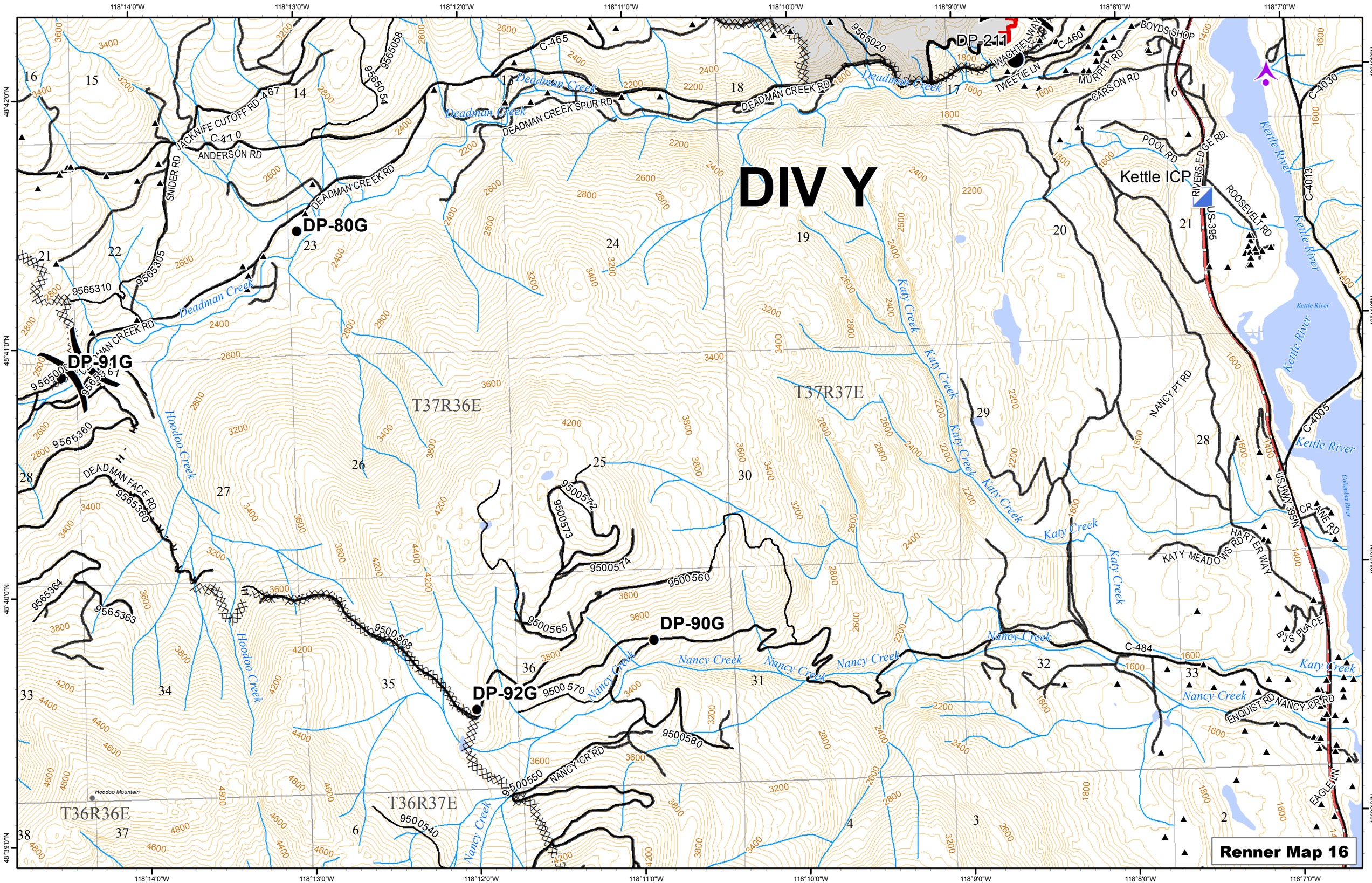
DIV Y
DP-211
DP-80G
DP-91G
DP-90G
DP-92G
Kettle ICP
Renner Map 16
T37R36E
T37R37E
T36R36E
T36R37E
Deadman Creek
Kettle River
Katy Creek
Nancy Creek
Hoodoo Creek
Hoodoo Mountain
DEADMAN CREEK RD
DEADMAN CREEK SPUR RD
JACKNIFE CUTOFF RD
ANDERSON RD
SNIDER RD
DEADMAN FACE RD
WACHTEL WAY
TWEETIE LN
MURPHY RD
BOYDS SHOP
CARSON RD
POOL RD
RIVERS EDGE RD.
ROOSEVELT RD
NANCY PT RD
US HWY 395N
CRANE RD
KATY MEADOWS RD
HARTER WAY
BJ'S PLACE
ENQUIST RD
NANCY CR RD
EAGLE LN
C-465
C-460
C-410
C-467
C-4030
C-4013
C-4005
C-484
9565058
9565054
9565020
9565305
9565310
9565360
9565364
9565363
9565367
9500572
9500573
9500574
9500560
9500565
9500568
9500570
9500580
9500550
9500540
118°14'0"W
118°13'0"W
118°12'0"W
118°11'0"W
118°10'0"W
118°9'0"W
118°8'0"W
118°7'0"W
48°42'0"N
48°41'0"N
48°40'0"N
48°39'0"N

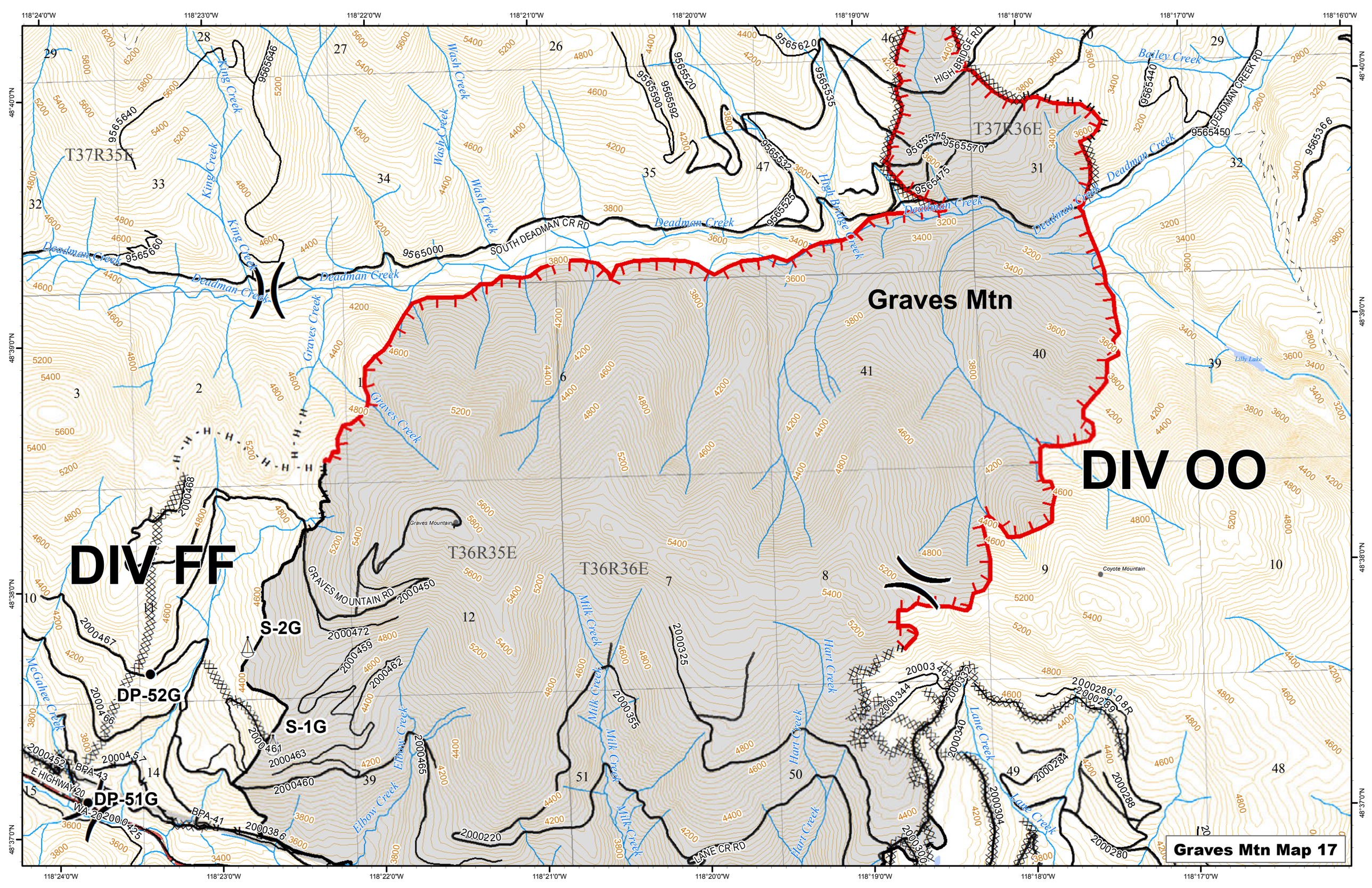

Graves Mtn
DIV OO
DIV FF
S-2G
S-1G
DP-52G
DP-51G
T37R35E
T37R36E
T36R35E
T36R36E
SOUTH DEADMAN CR RD
HIGH BRIDGE RD
DEADMAN CREEK RD
GRAVES MOUNTAIN RD
LANE CR RD
E HIGHWAY 20
WA-20
BPA-43
BPA-41
Graves Mountain
Coyote Mountain
Lilly Lake
Deadman Creek
King Creek
Wash Creek
Graves Creek
Milk Creek
Hart Creek
Elbow Creek
Lane Creek
McGahee Creek
Bailey Creek
Graves Mtn Map 17

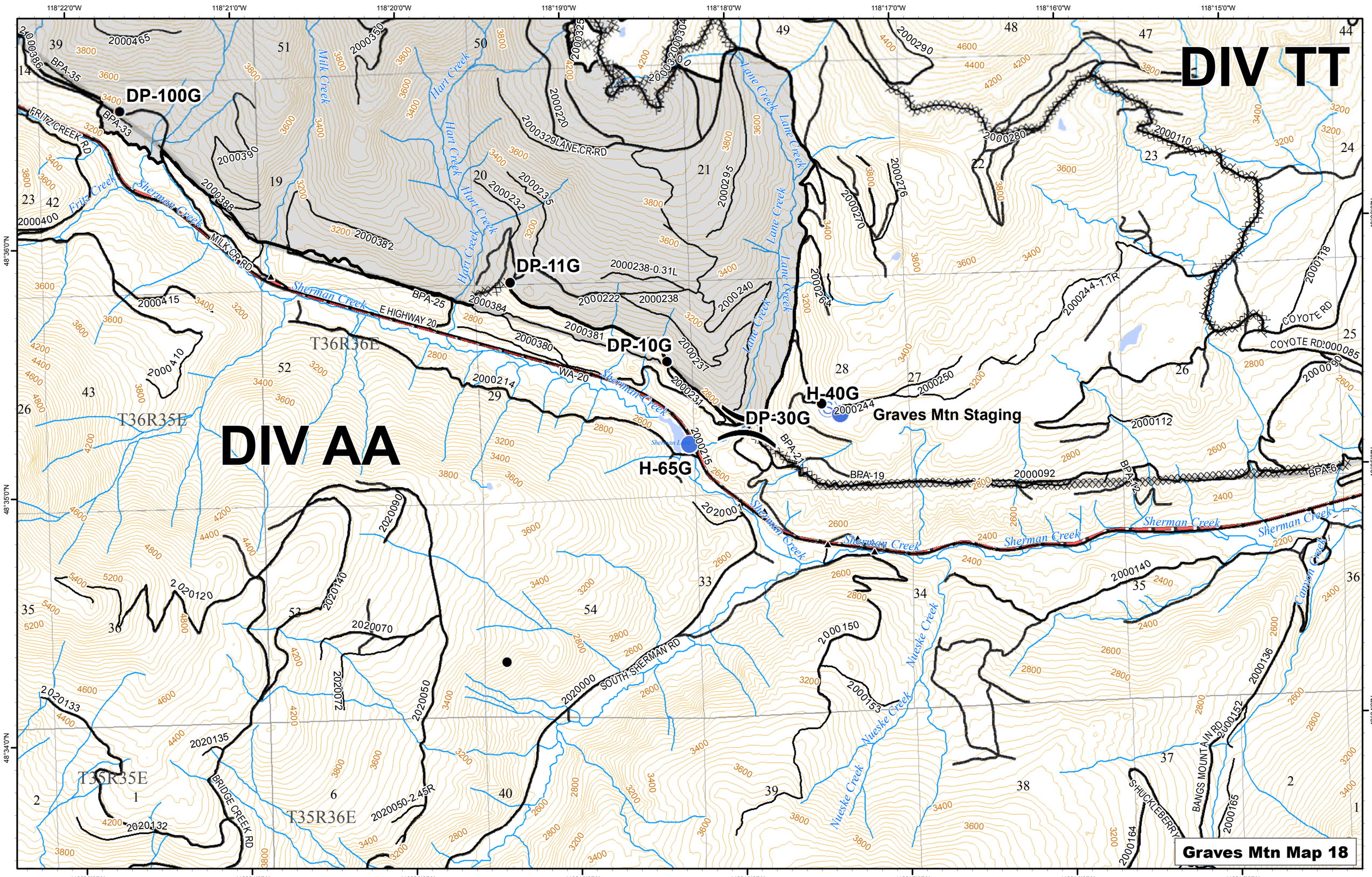
DIV TT
DIV AA
DP-100G
DP-11G
DP-10G
DP-30G
H-40G
H-65G
Graves Mtn Staging
Graves Mtn Map 18
FRITZ CREEK RD
MILK CR RD
E HIGHWAY 20
WA-20
COYOTE RD
SOUTH SHERMAN RD
BRIDGE CREEK RD
BANGS MOUNTAIN RD
S HUCKLEBERRY
LANE CR RD
Milk Creek
Hart Creek
Lane Creek
Sherman Creek
Fritz Creek
Nueske Creek
T36R36E
T36R35E
T35R36E
T35R35E
118°22'0"W
118°21'0"W
118°20'0"W
118°19'0"W
118°18'0"W
118°17'0"W
118°16'0"W
118°15'0"W
48°36'0"N
48°35'0"N
48°34'0"N