# Kettle Complex
# WA-COF-001264
# IAP Map Index
# September 1, 2015

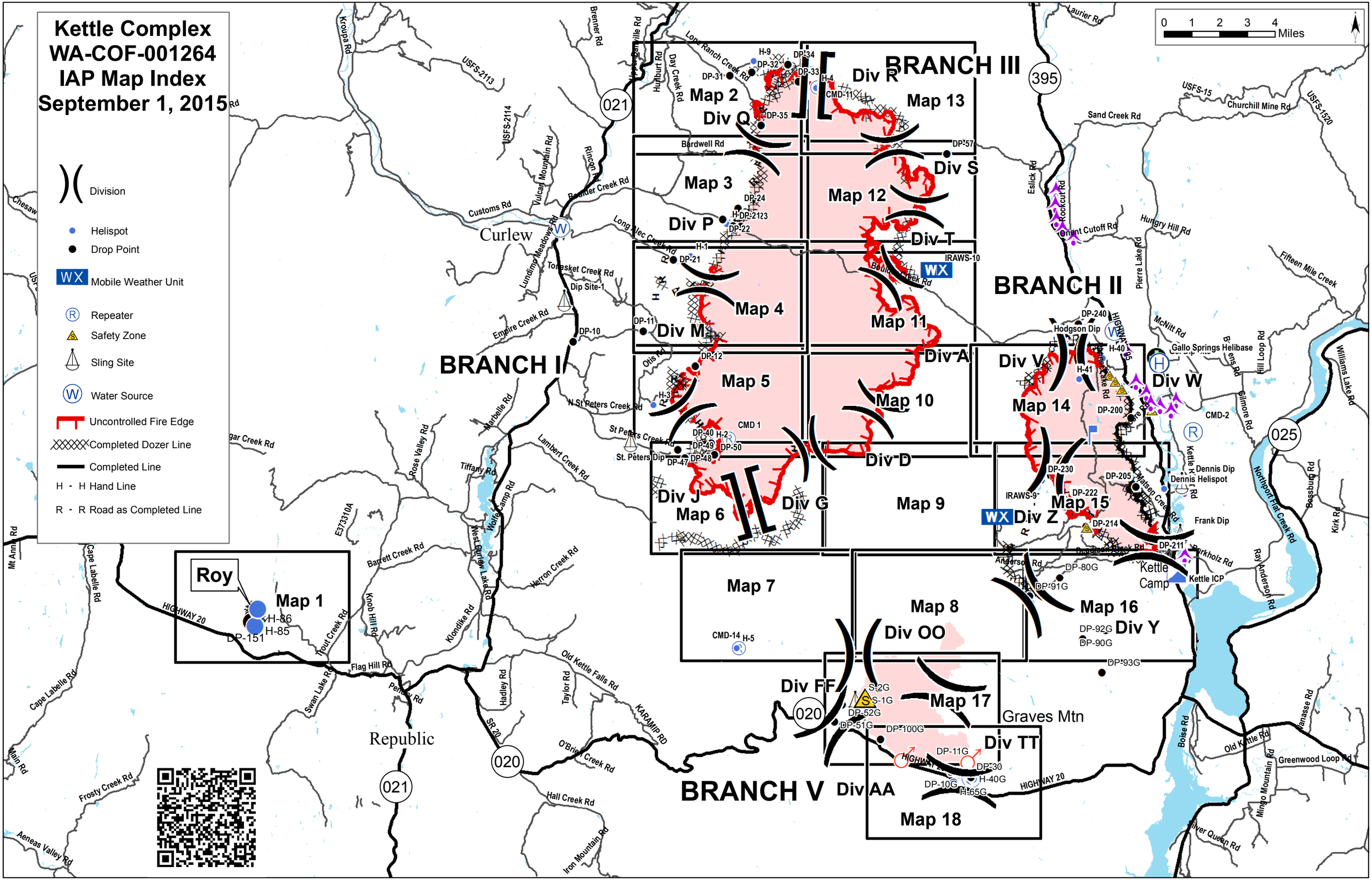

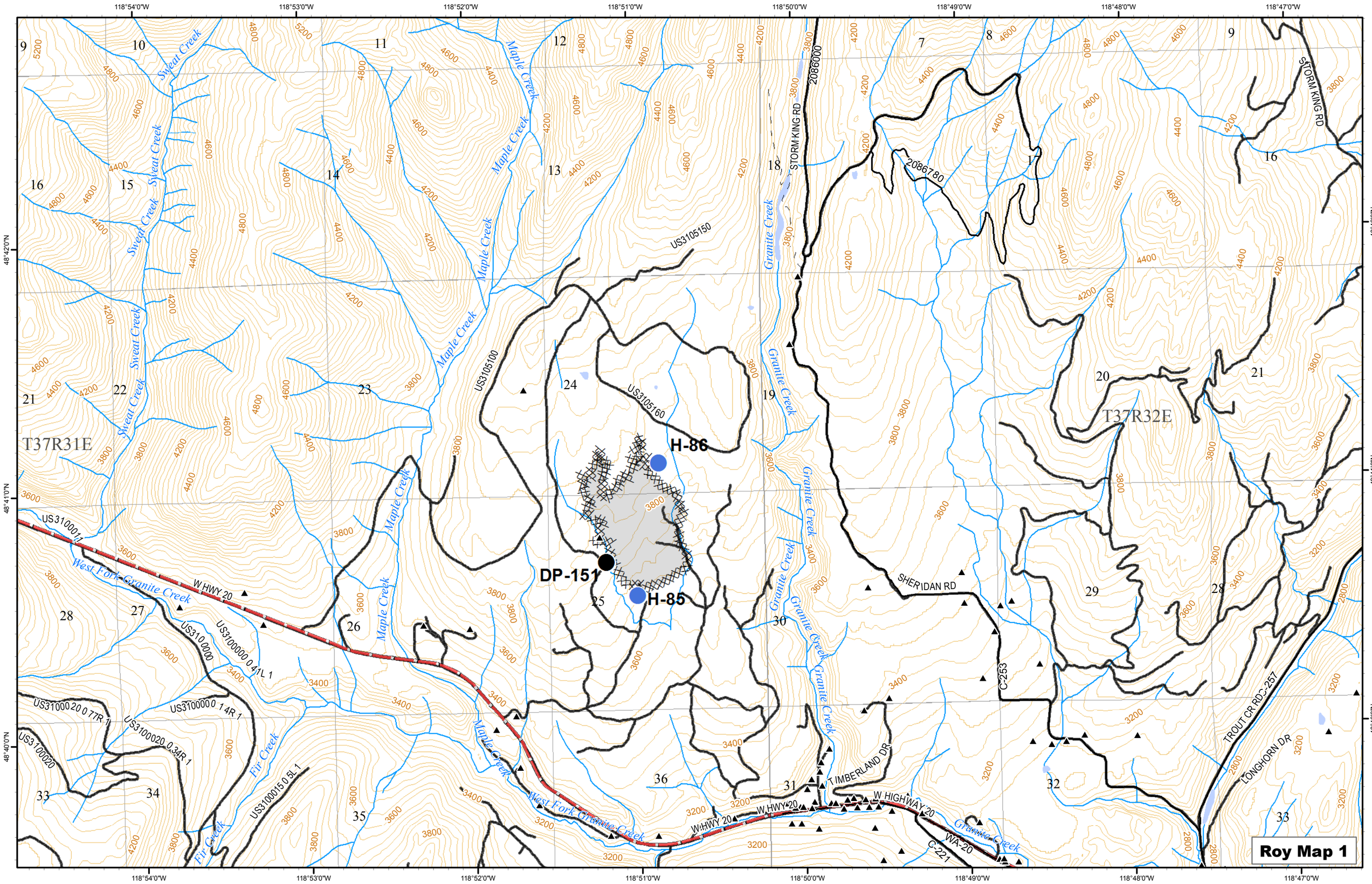
118°54'0"W
118°53'0"W
118°52'0"W
118°51'0"W
118°50'0"W
118°49'0"W
118°48'0"W
118°47'0"W
48°42'0"N
48°41'0"N
48°40'0"N
T37R31E
T37R32E
Sweat Creek
Maple Creek
Granite Creek
West Fork Granite Creek
Fir Creek
STORM KING RD
2086000
2086780
US3105150
US3105100
US3105160
H-86
DP-151
H-85
US3100011
W HWY 20
US3100000
US3100000 0.41L 1
US3100020 0.77R 1
US3100000 1.4R 1
US3100020 0.34R 1
US3100015 0.5L 1
US3100020
SHERIDAN RD
C-253
TIMBERLAND DR
W HIGHWAY 20
WA-20
C-221
TROUT CR RD
C-257
LONGHORN DR
Roy Map 1

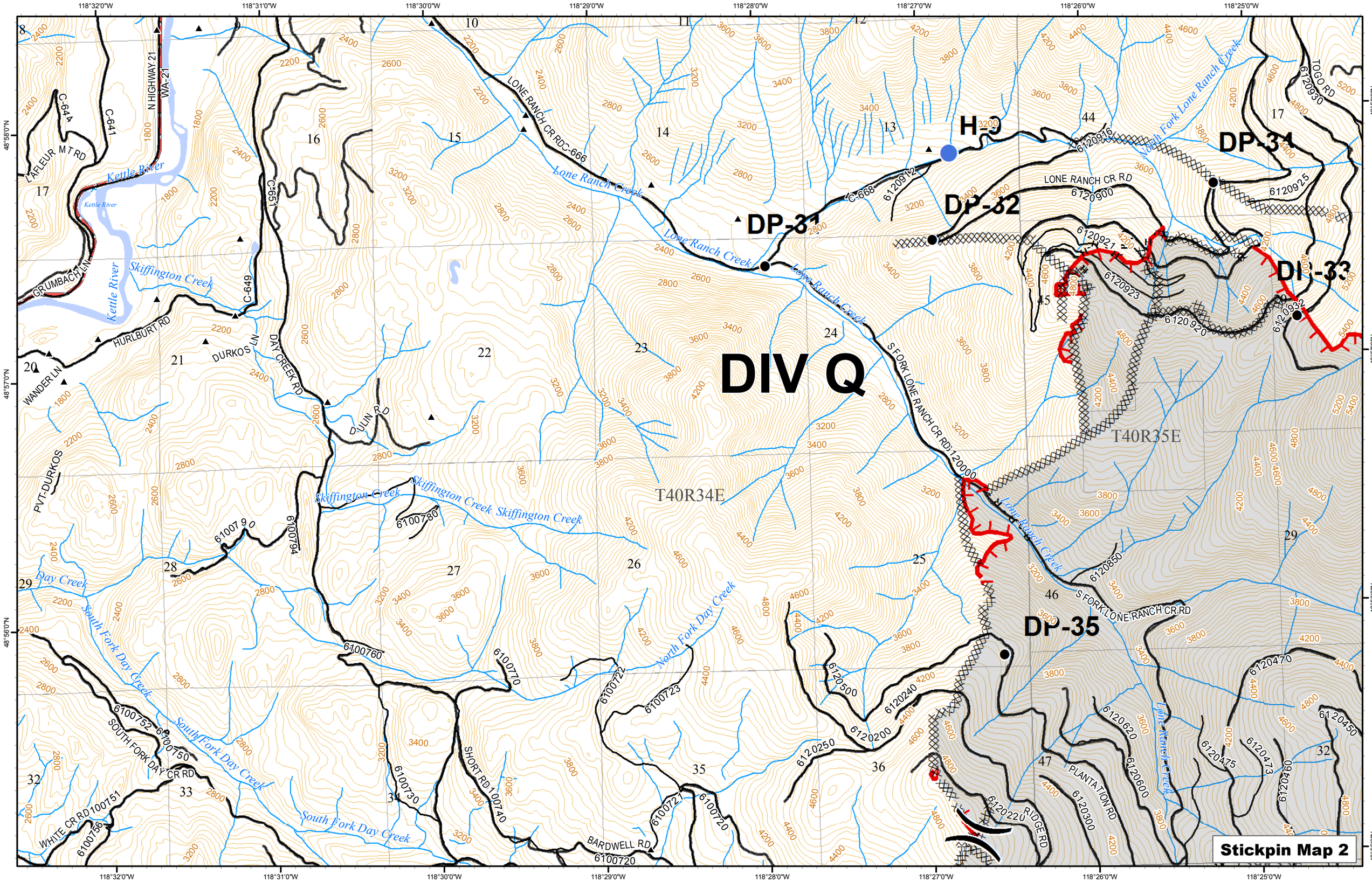
DIV Q
DP-31
DP-32
DP-33
DP-34
DP-35
H-9
T40R35E
T40R34E
Kettle River
Skiffington Creek
Lone Ranch Creek
North Fork Lone Ranch Creek
Day Creek
South Fork Day Creek
North Fork Day Creek
LONE RANCH CR RD
S FORK LONE RANCH CR RD
N HIGHWAY 21
WA-21
L'AFLEUR MT RD
GRUMBACH LN
HURLBURT RD
DURKOS LN
DAY CREEK RD
DULIN RD
WANDER LN
PVT-DURKOS
SOUTH FORK DAY CR RD
WHITE CR RD
SHORT RD
BARDWELL RD
PLANTATION RD
RIDGE RD
TOGO RD
Stickpin Map 2

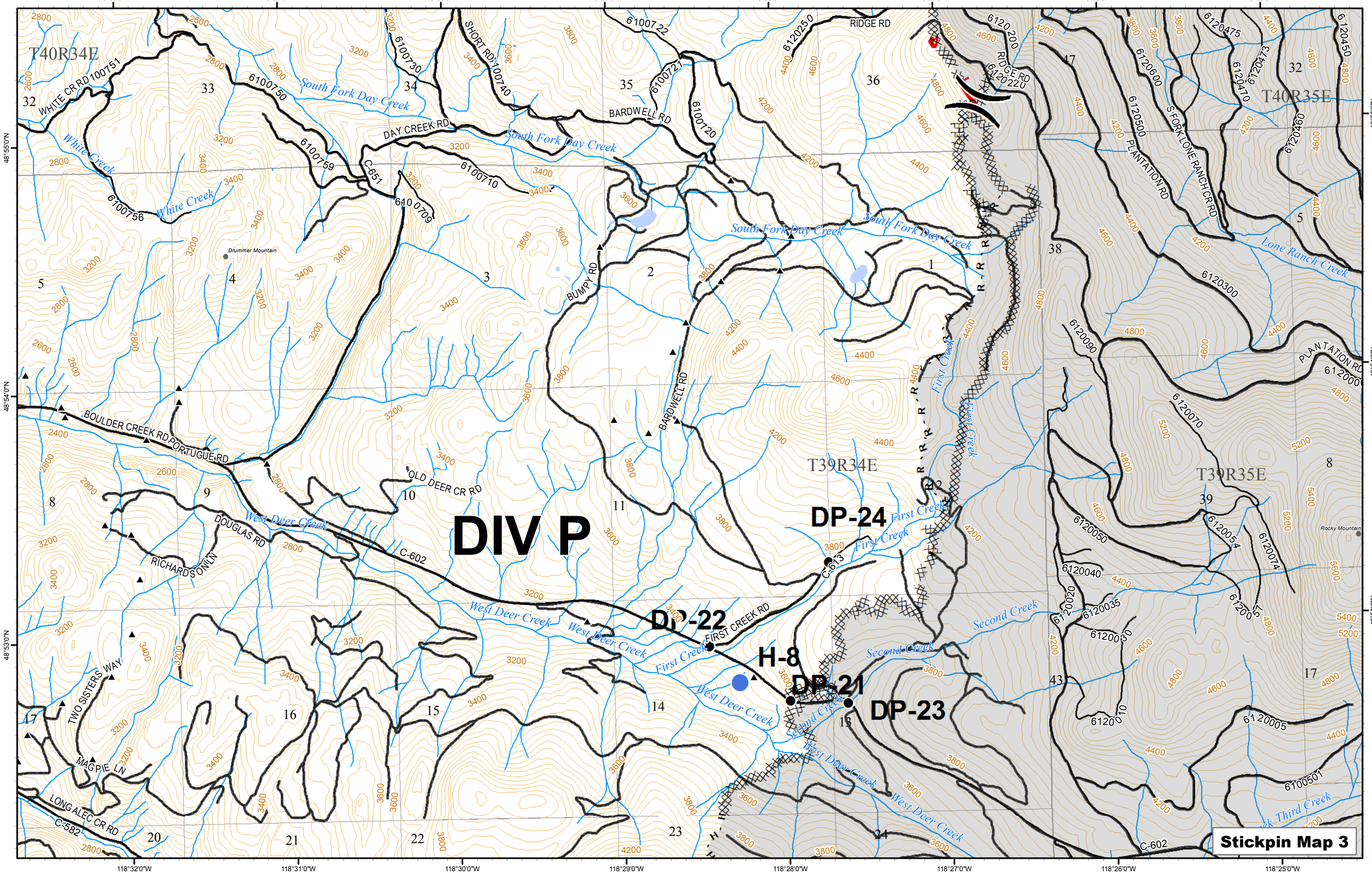

DIV P
DP-24
DP-22
H-8
DP-21
DP-23
T40R34E
T40R35E
T39R34E
T39R35E
South Fork Day Creek
West Deer Creek
First Creek
Second Creek
White Creek
Lone Ranch Creek
Drummer Mountain
Rocky Mountain
WHITE CR RD
DAY CREEK RD
BARDWELL RD
SHORT RD
RIDGE RD
BUMPY RD
BOULDER CREEK RD
PORTUGUE RD
OLD DEER CR RD
DOUGLAS RD
RICHARDSON LN
FIRST CREEK RD
TWO SISTERS WAY
MAGPIE LN
LONG ALEC CR RD
PLANTATION RD
S FORK LONE RANCH CR RD
C-651
C-602
C-613
C-582
Stickpin Map 3

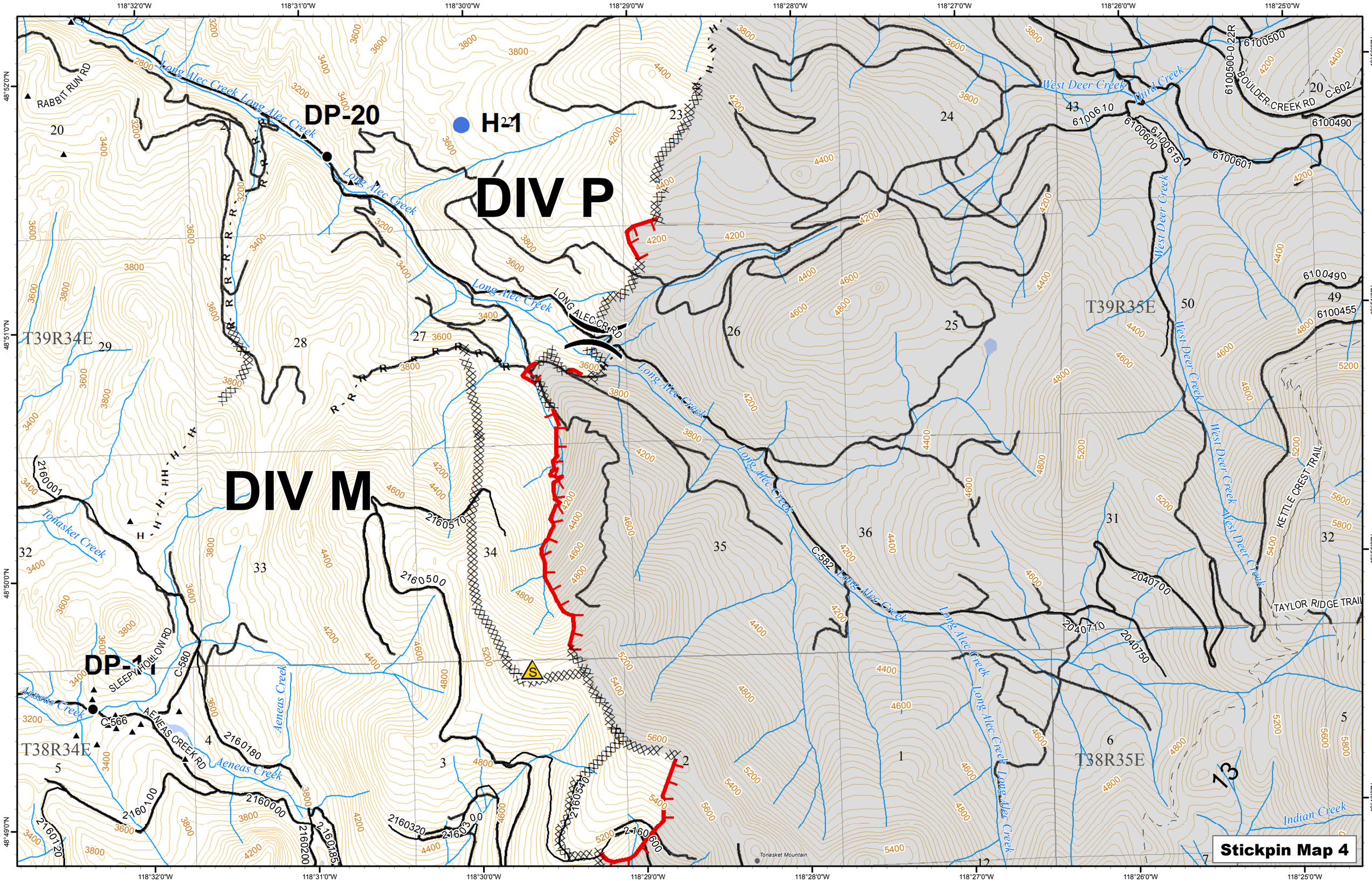

DP-20
H-1
DIV P
DIV M
DP-11
Long Alec Creek
LONG ALEC CR RD
RABBIT RUN RD
West Deer Creek
Third Creek
BOULDER CREEK RD
C-602
KETTLE CREST TRAIL
TAYLOR RIDGE TRAIL
Tonasket Creek
Aeneas Creek
SLEEPY HOLLOW RD
AENEAS CREEK RD
C-580
C-566
C-582
T39R34E
T39R35E
T38R34E
T38R35E
Indian Creek
Tonasket Mountain
Stickpin Map 4

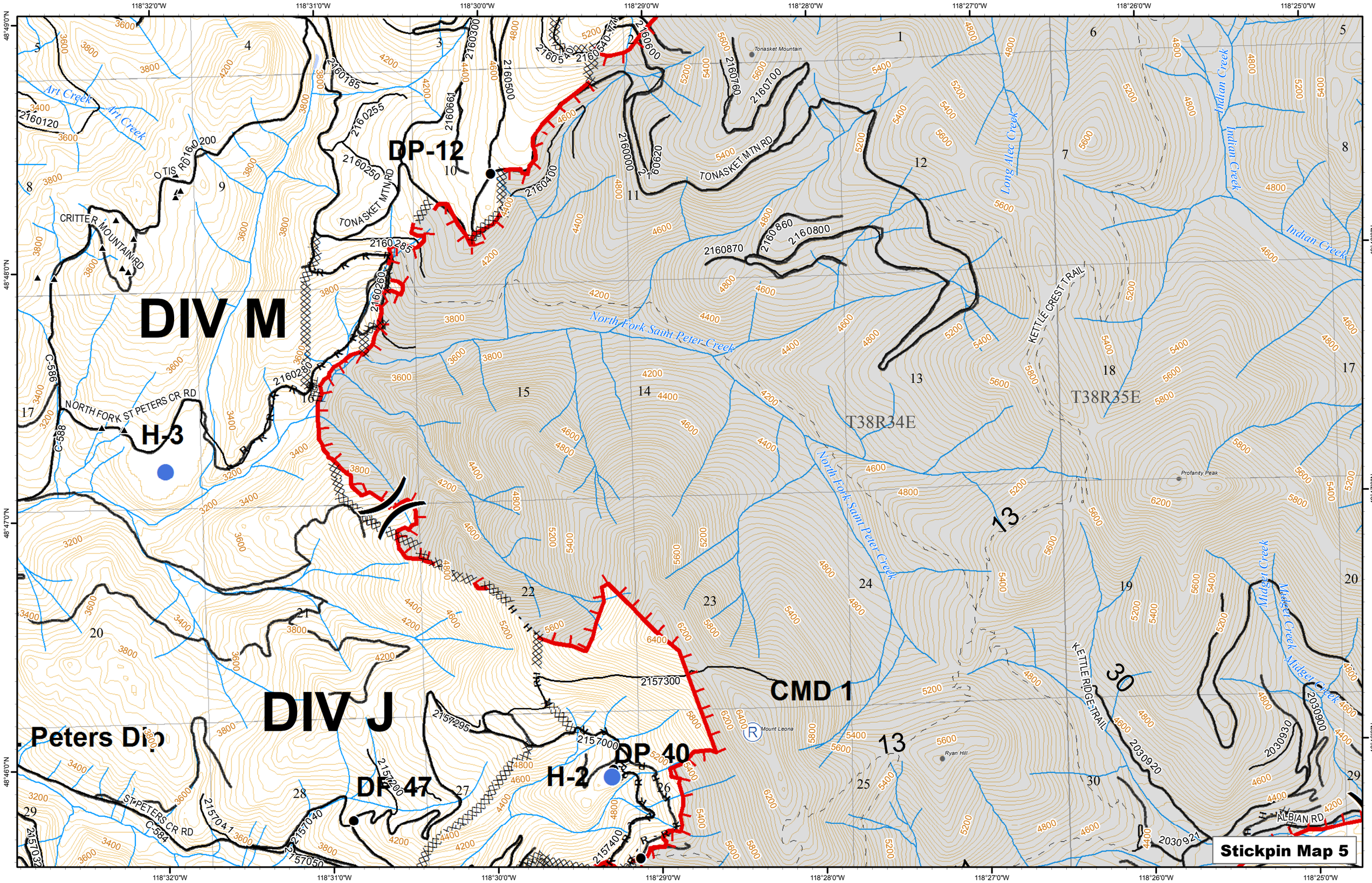
DIV M
DIV J
DP-12
DP 40
DP 47
H-2
H-3
CMD 1
Peters Dip
Stickpin Map 5
T38R34E
T38R35E
TONASKET MTN RD
OTIS RD
CRITTER MOUNTAIN RD
NORTH FORK ST PETERS CR RD
ST PETERS CR RD
KETTLE CREST TRAIL
KETTLE RIDGE TRAIL
ALBIAN RD
Art Creek
Long Alec Creek
Indian Creek
North Fork Saint Peter Creek
Midget Creek
Tonasket Mountain
Profanity Peak
Mount Leona
Ryan Hill
118°32'0"W
118°31'0"W
118°30'0"W
118°29'0"W
118°28'0"W
118°27'0"W
118°26'0"W
118°25'0"W
48°49'0"N
48°48'0"N
48°47'0"N
48°46'0"N

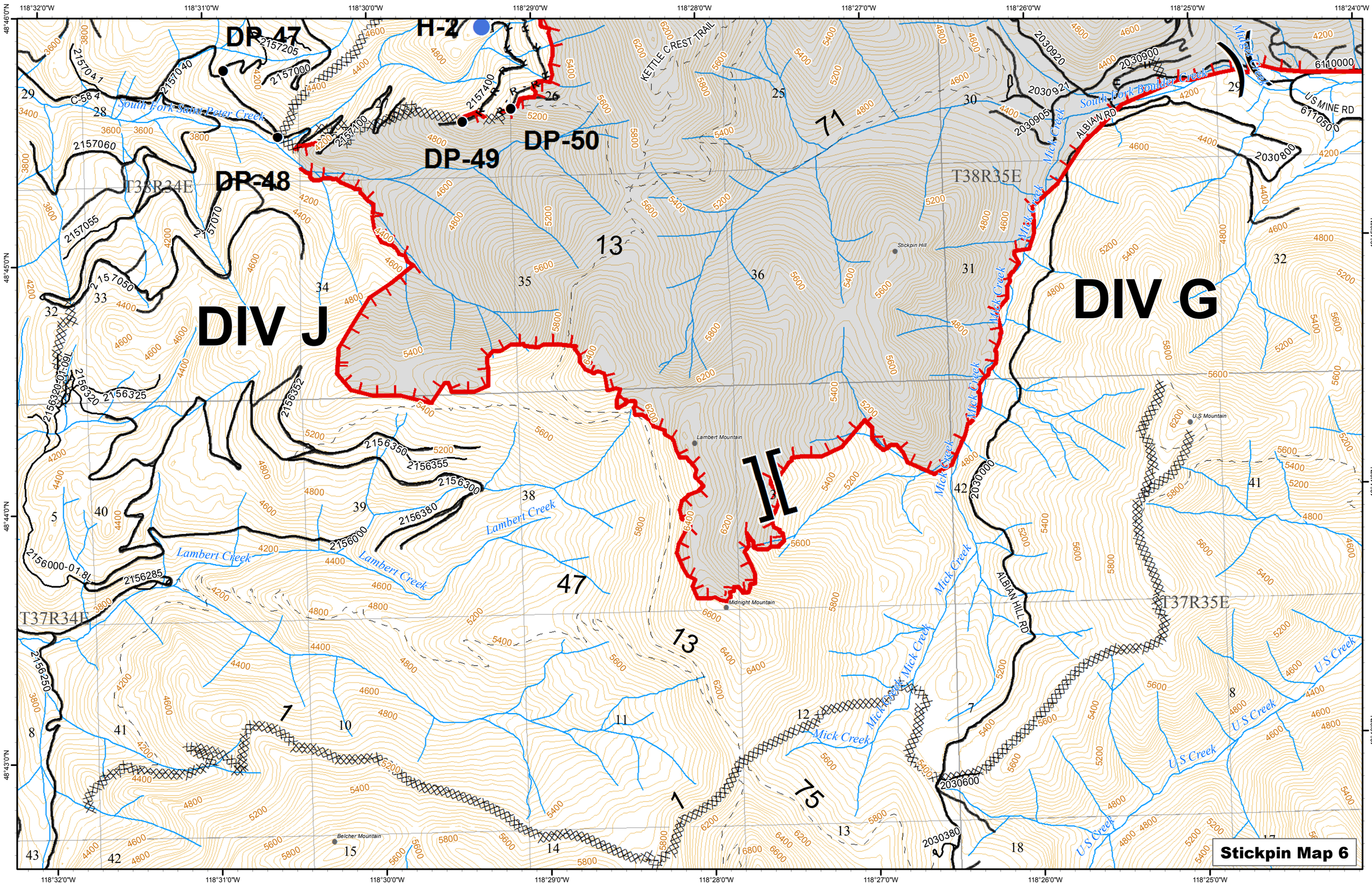
DIV J
DIV G
DP-47
DP-48
DP-49
DP-50
H-2
T38R34E
T38R35E
T37R34E
T37R35E
South Fork Saint Peter Creek
South Fork Boulder Creek
Mick Creek
Lambert Creek
U S Creek
KETTLE CREST TRAIL
ALBIAN RD
ALBIAN HILL RD
US MINE RD
Stickpin Hill
Lambert Mountain
Midnight Mountain
U.S Mountain
Belcher Mountain
Stickpin Map 6

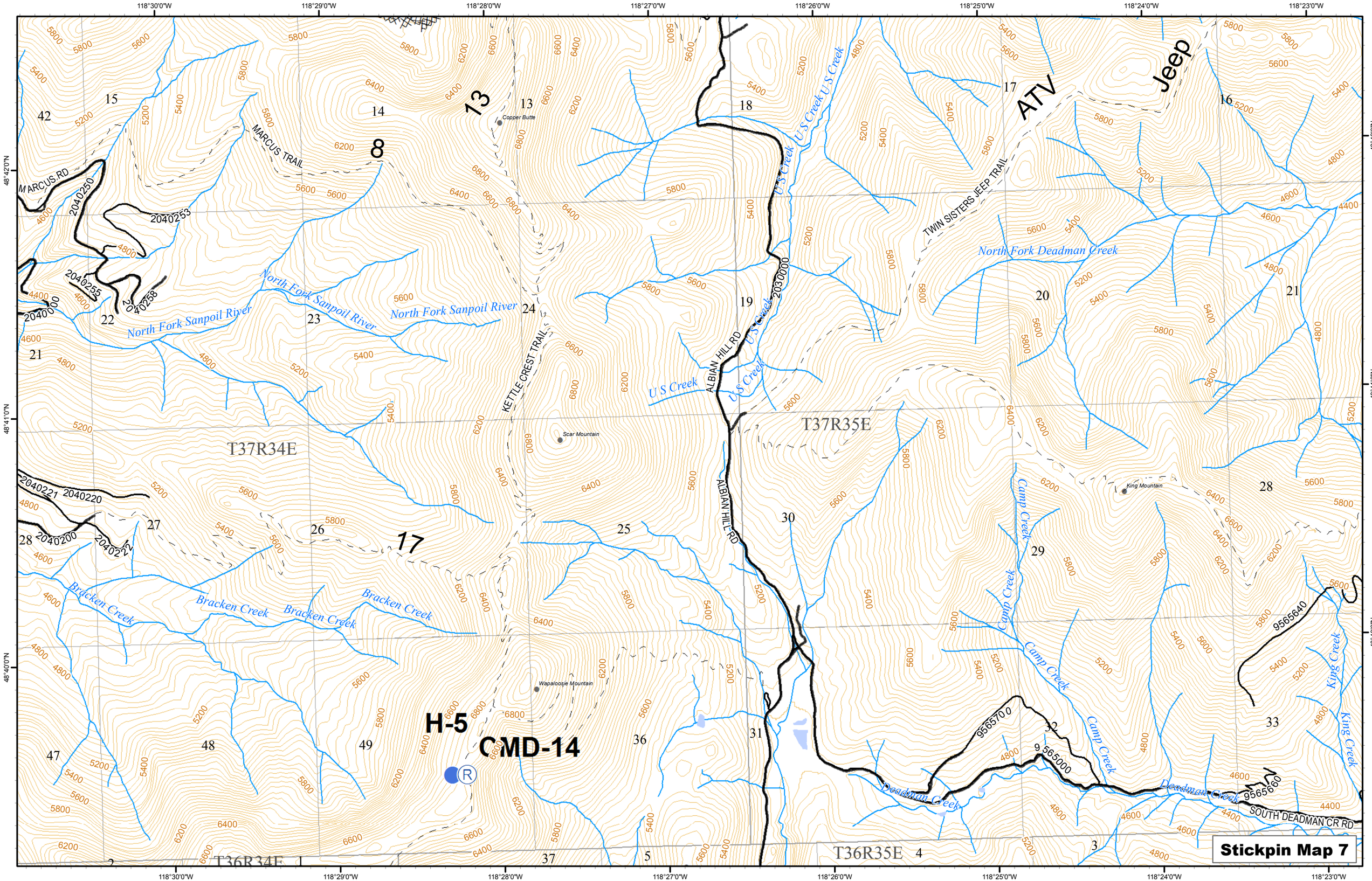
118°30'0"W
118°29'0"W
118°28'0"W
118°27'0"W
118°26'0"W
118°25'0"W
118°24'0"W
118°23'0"W
48°42'0"N
48°41'0"N
48°40'0"N
MARCUS RD
MARCUS TRAIL
Copper Butte
KETTLE CREST TRAIL
ALBIAN HILL RD
TWIN SISTERS JEEP TRAIL
ATV
Jeep
North Fork Sanpoil River
U S Creek
North Fork Deadman Creek
Scar Mountain
King Mountain
Camp Creek
Bracken Creek
Wapaloosie Mountain
King Creek
Deadman Creek
SOUTH DEADMAN CR RD
T37R34E
T37R35E
T36R34E
T36R35E
2040250
2040253
2040255
2040258
2040000
2040221
2040220
2040200
2040222
2030000
9565640
9565700
9565000
9565660
H-5
CMD-14
Stickpin Map 7

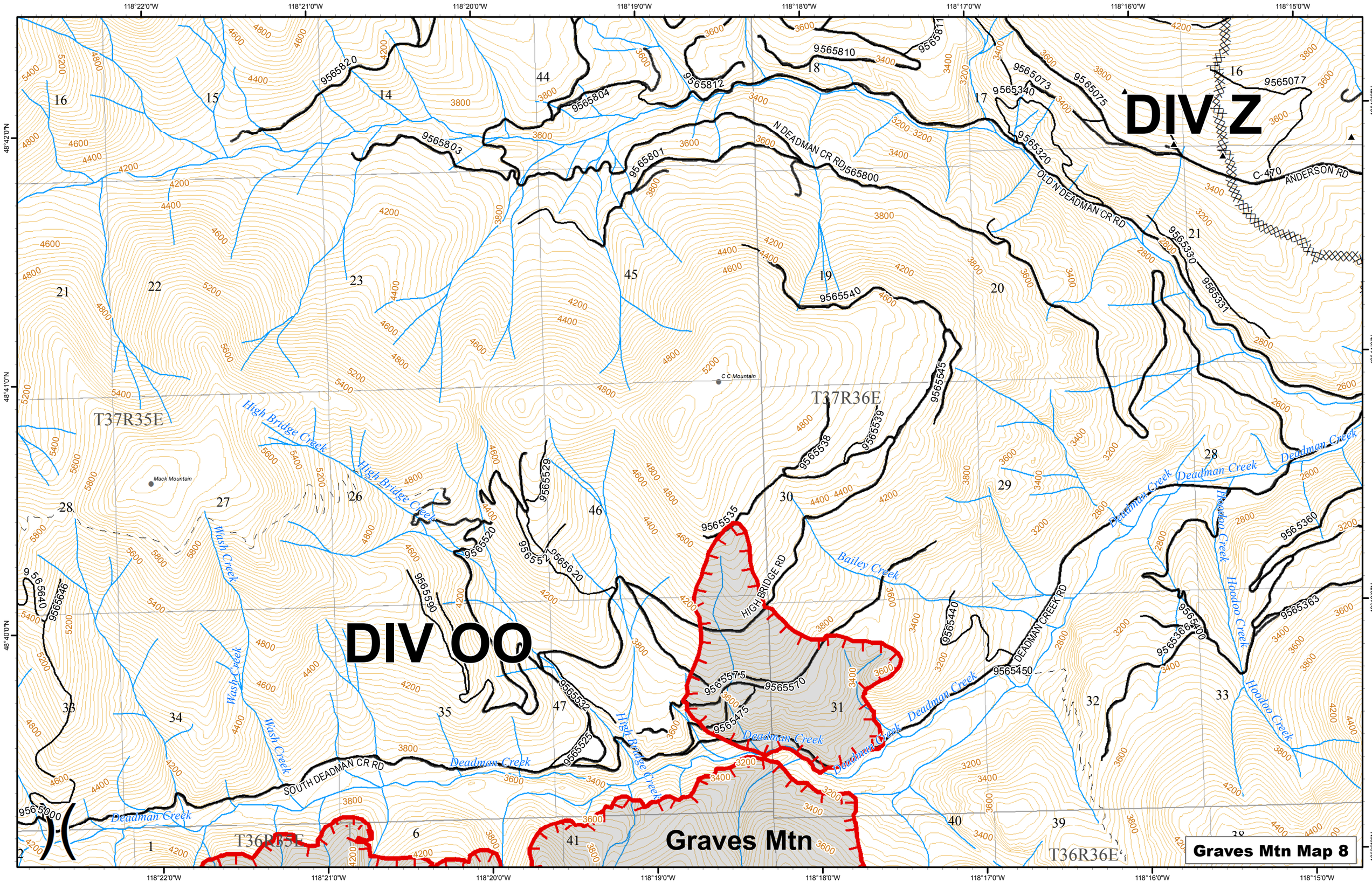
DIV Z
DIV OO
Graves Mtn
Graves Mtn Map 8
N DEADMAN CR RD
OLD N DEADMAN CR RD
C-470
ANDERSON RD
HIGH BRIDGE RD
DEADMAN CREEK RD
SOUTH DEADMAN CR RD
Deadman Creek
High Bridge Creek
Bailey Creek
Hoodoo Creek
Wash Creek
C C Mountain
Mack Mountain
T37R35E
T37R36E
T36R35E
T36R36E
118°22'0"W
118°21'0"W
118°20'0"W
118°19'0"W
118°18'0"W
118°17'0"W
118°16'0"W
118°15'0"W
48°42'0"N
48°41'0"N
48°40'0"N
48°39'0"N

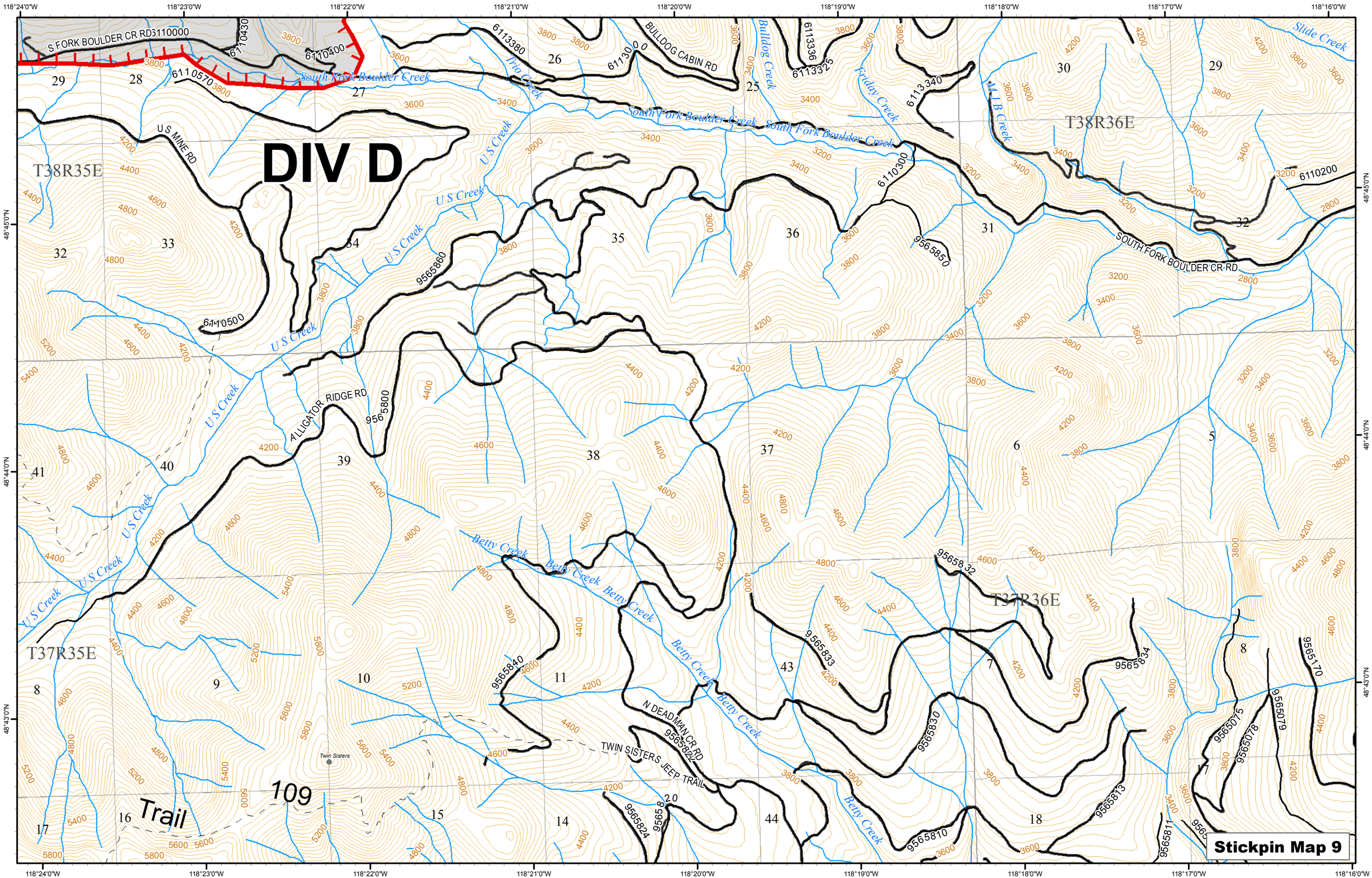
DIV D
Stickpin Map 9
T38R35E
T38R36E
T37R35E
T37R36E
S FORK BOULDER CR RD
U S MINE RD
ALLIGATOR RIDGE RD
BULLDOG CABIN RD
SOUTH FORK BOULDER CR RD
N DEADMAN CR RD
TWIN SISTERS JEEP TRAIL
South Fork Boulder Creek
U S Creek
Trio Creek
Bulldog Creek
Friday Creek
M J B Creek
Slide Creek
Betty Creek
Twin Sisters
Trail
109
118°24'0"W
118°23'0"W
118°22'0"W
118°21'0"W
118°20'0"W
118°19'0"W
118°18'0"W
118°17'0"W
118°16'0"W
48°45'0"N
48°44'0"N
48°43'0"N

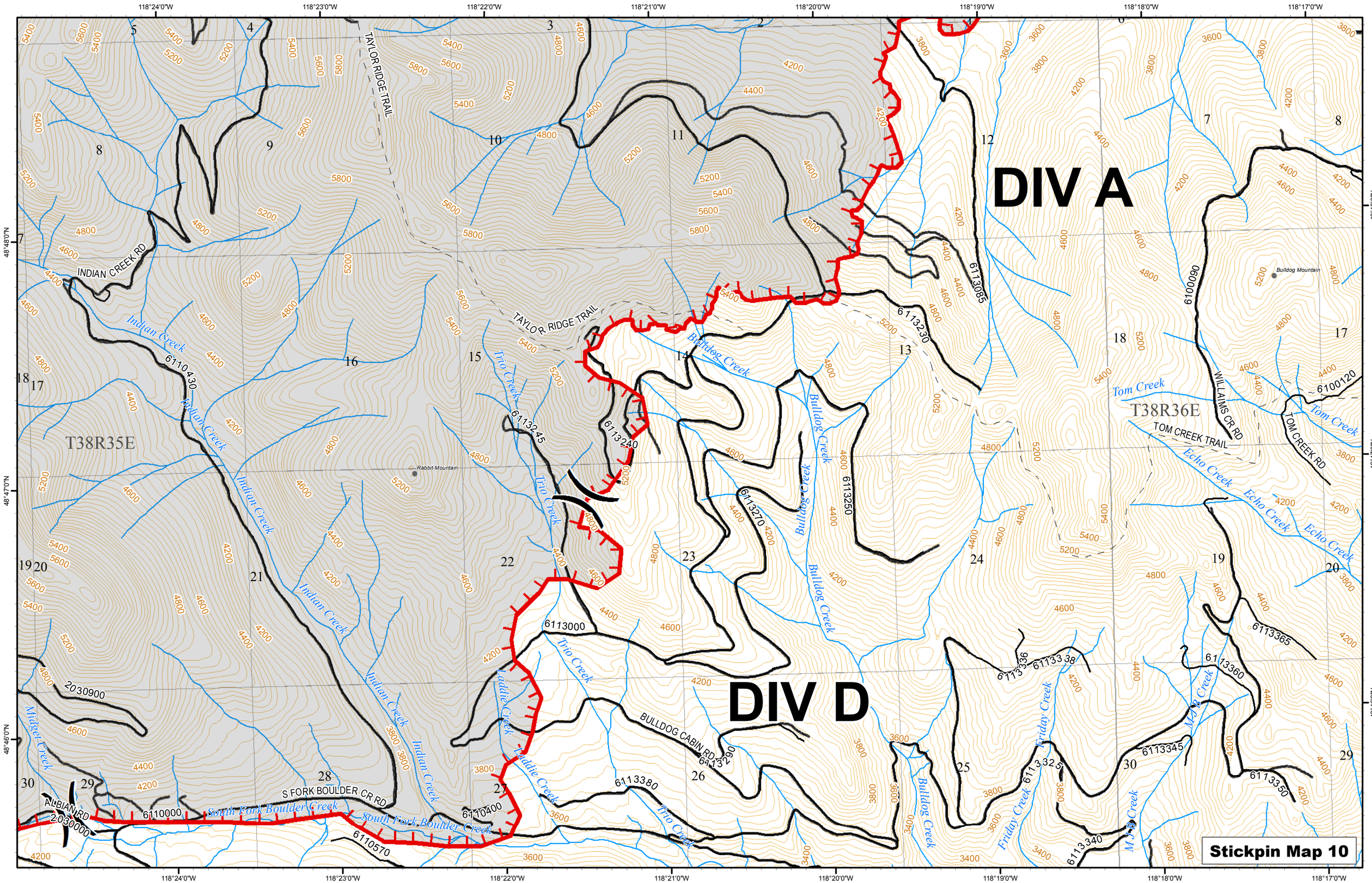
DIV A
DIV D
Stickpin Map 10
T38R35E
T38R36E
TAYLOR RIDGE TRAIL
INDIAN CREEK RD
TOM CREEK TRAIL
WILLAIMS CR RD
TOM CREEK RD
BULLDOG CABIN RD
S FORK BOULDER CR RD
ALBIAN RD
Indian Creek
Trio Creek
Bulldog Creek
Tom Creek
Echo Creek
Laddie Creek
Midget Creek
South Fork Boulder Creek
Friday Creek
M J B Creek
Rabbit Mountain
Bulldog Mountain
118°24'0"W
118°23'0"W
118°22'0"W
118°21'0"W
118°20'0"W
118°19'0"W
118°18'0"W
118°17'0"W
48°48'0"N
48°47'0"N
48°46'0"N

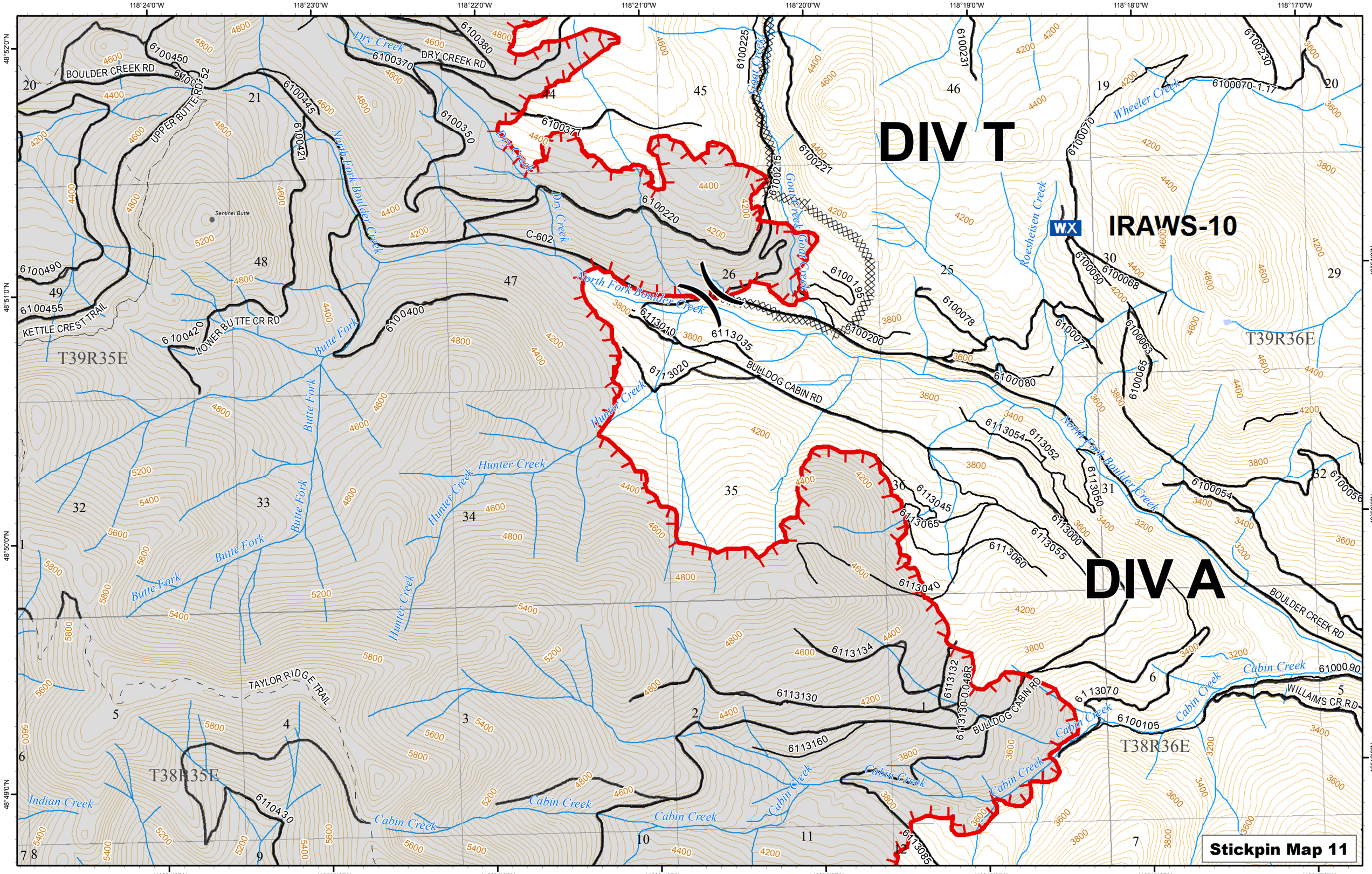
DIV T
DIV A
IRAWS-10
WX
Stickpin Map 11
T39R35E
T39R36E
T38R35E
T38R36E
BOULDER CREEK RD
UPPER BUTTE RD
DRY CREEK RD
KETTLE CREST TRAIL
LOWER BUTTE CR RD
BULLDOG CABIN RD
TAYLOR RIDGE TRAIL
WILLIAMS CR RD
Sentinel Butte
Dry Creek
North Fork Boulder Creek
Butte Fork
Hunter Creek
Goat Creek
Roesheisen Creek
Wheeler Creek
Cabin Creek
Indian Creek
118°24'0"W
118°23'0"W
118°22'0"W
118°21'0"W
118°20'0"W
118°19'0"W
118°18'0"W
118°17'0"W
48°52'0"N
48°51'0"N
48°50'0"N
48°49'0"N

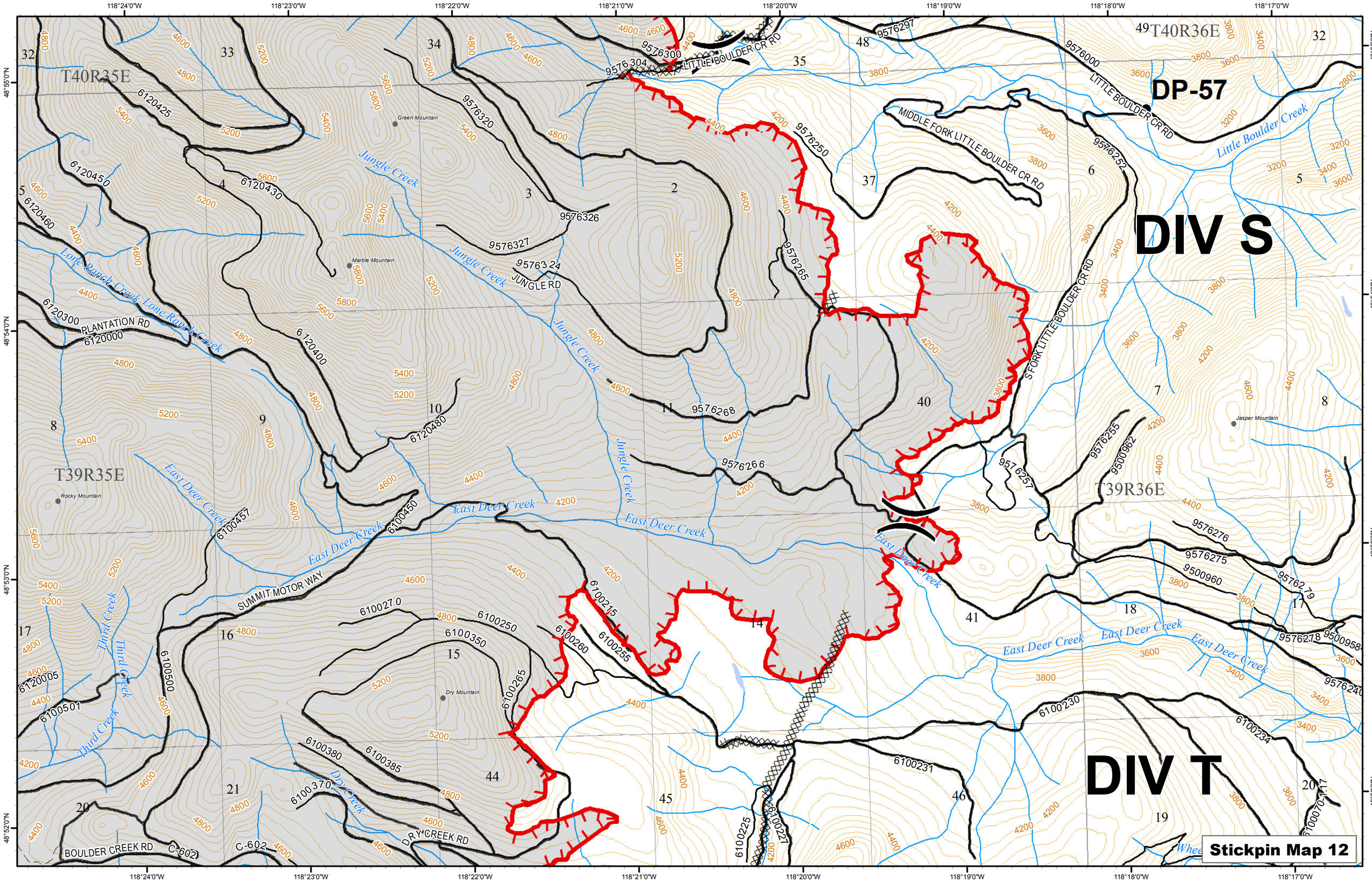
DIV S
DIV T
DP-57
Stickpin Map 12
T40R35E
T40R36E
T39R35E
T39R36E
LITTLE BOULDER CR RD
MIDDLE FORK LITTLE BOULDER CR RD
S FORK LITTLE BOULDER CR RD
JUNGLE RD
PLANTATION RD
SUMMIT MOTOR WAY
BOULDER CREEK RD
DRY CREEK RD
C-602
Jungle Creek
Lone Ranch Creek
East Deer Creek
Little Boulder Creek
Third Creek
Dry Creek
Green Mountain
Marble Mountain
Rocky Mountain
Dry Mountain
Jasper Mountain
9576300
9576304
9576297
9576000
9576320
9576250
9576252
9576326
9576327
9576324
9576265
9576268
9576266
9576257
9576255
9500962
9576276
9576275
9500960
9576279
9576218
9500958
9576240
6120425
6120450
6120460
6120430
6120300
6120000
6120400
6120480
6100457
6100450
6120005
6100501
6100500
6100270
6100250
6100350
6100215
6100260
6100255
6100265
6100380
6100385
6100370
6100230
6100234
6100231
6100225
6100227
6100217
118°24'0"W
118°23'0"W
118°22'0"W
118°21'0"W
118°20'0"W
118°19'0"W
118°18'0"W
118°17'0"W
48°55'0"N
48°54'0"N
48°53'0"N
48°52'0"N

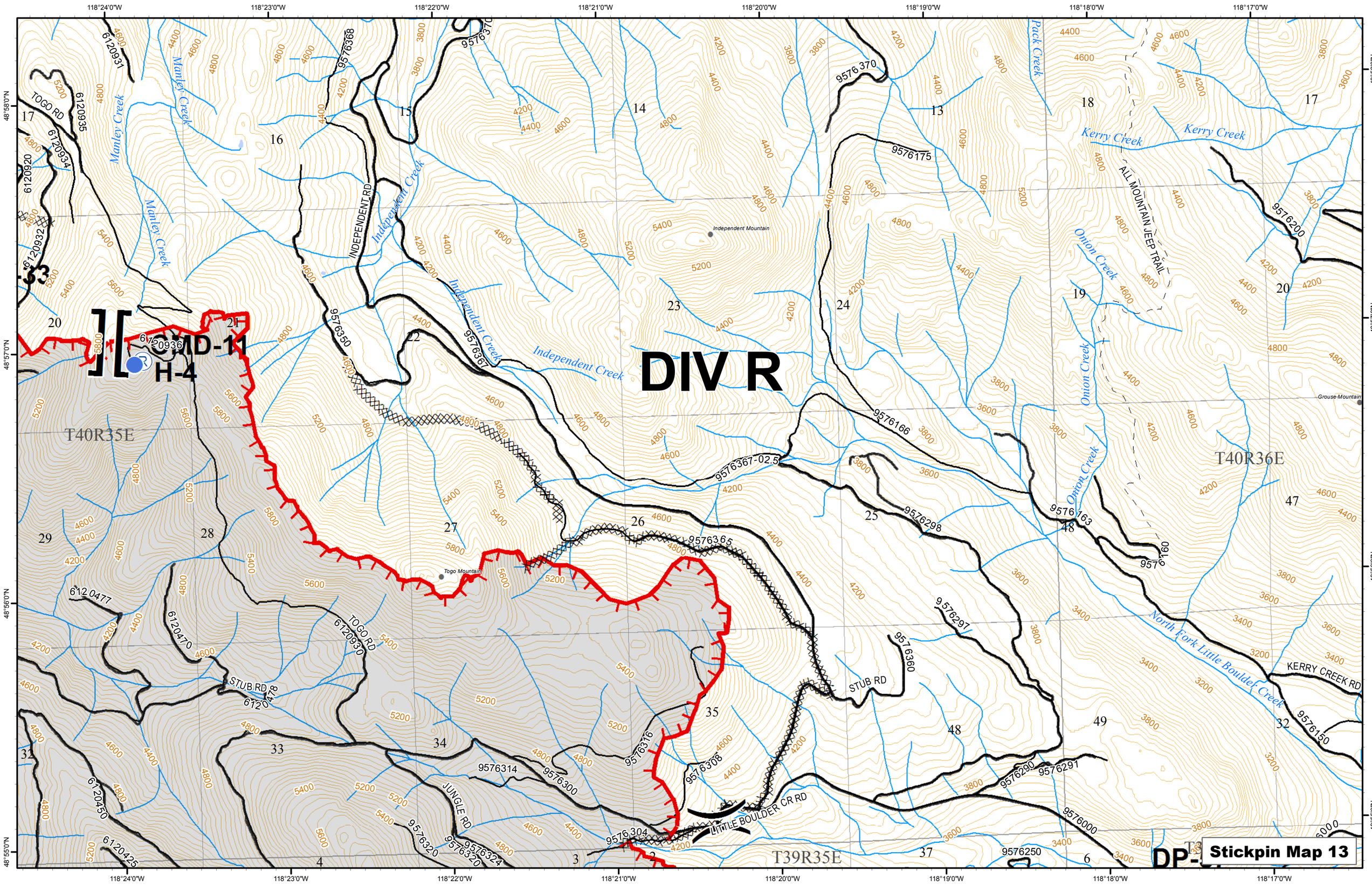
DIV R
CMD-11
H-4
Stickpin Map 13
T40R35E
T40R36E
T39R35E
Manley Creek
Independent Creek
Kerry Creek
Onion Creek
Pack Creek
North Fork Little Boulder Creek
Independent Mountain
Togo Mountain
Grouse Mountain
TOGO RD
INDEPENDENT RD
ALL MOUNTAIN JEEP TRAIL
STUB RD
JUNGLE RD
LITTLE BOULDER CR RD
KERRY CREEK RD
118°24'0"W
118°23'0"W
118°22'0"W
118°21'0"W
118°20'0"W
118°19'0"W
118°18'0"W
118°17'0"W
48°58'0"N
48°57'0"N
48°56'0"N
48°55'0"N

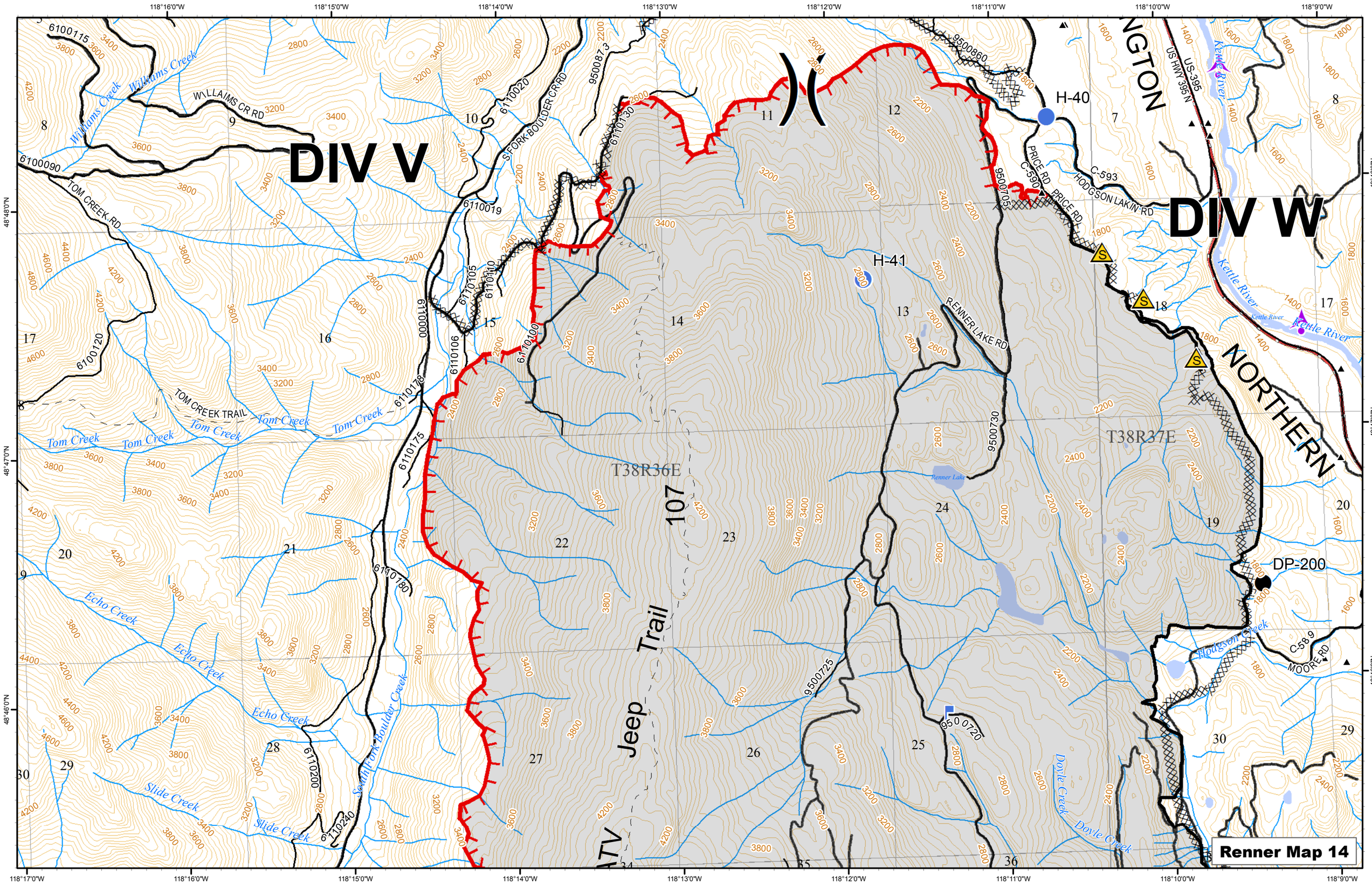
DIV V
DIV W
NORTHERN
Jeep Trail 107
ATV
T38R36E
T38R37E
H-40
H-41
DP-200
Renner Map 14
WILLIAMS CR RD
TOM CREEK RD
TOM CREEK TRAIL
S FORK BOULDER CR RD
PRICE RD
HODGSON LAKE RD
RENNER LAKE RD
MOORE RD
US-395
US HWY 395 N
Renner Lake
Kettle River
Tom Creek
Echo Creek
Slide Creek
South Fork Boulder Creek
Hodgson Creek
Doyle Creek
Williams Creek
118°16'0"W
118°15'0"W
118°14'0"W
118°13'0"W
118°12'0"W
118°11'0"W
118°10'0"W
118°9'0"W
118°17'0"W
48°48'0"N
48°47'0"N
48°46'0"N

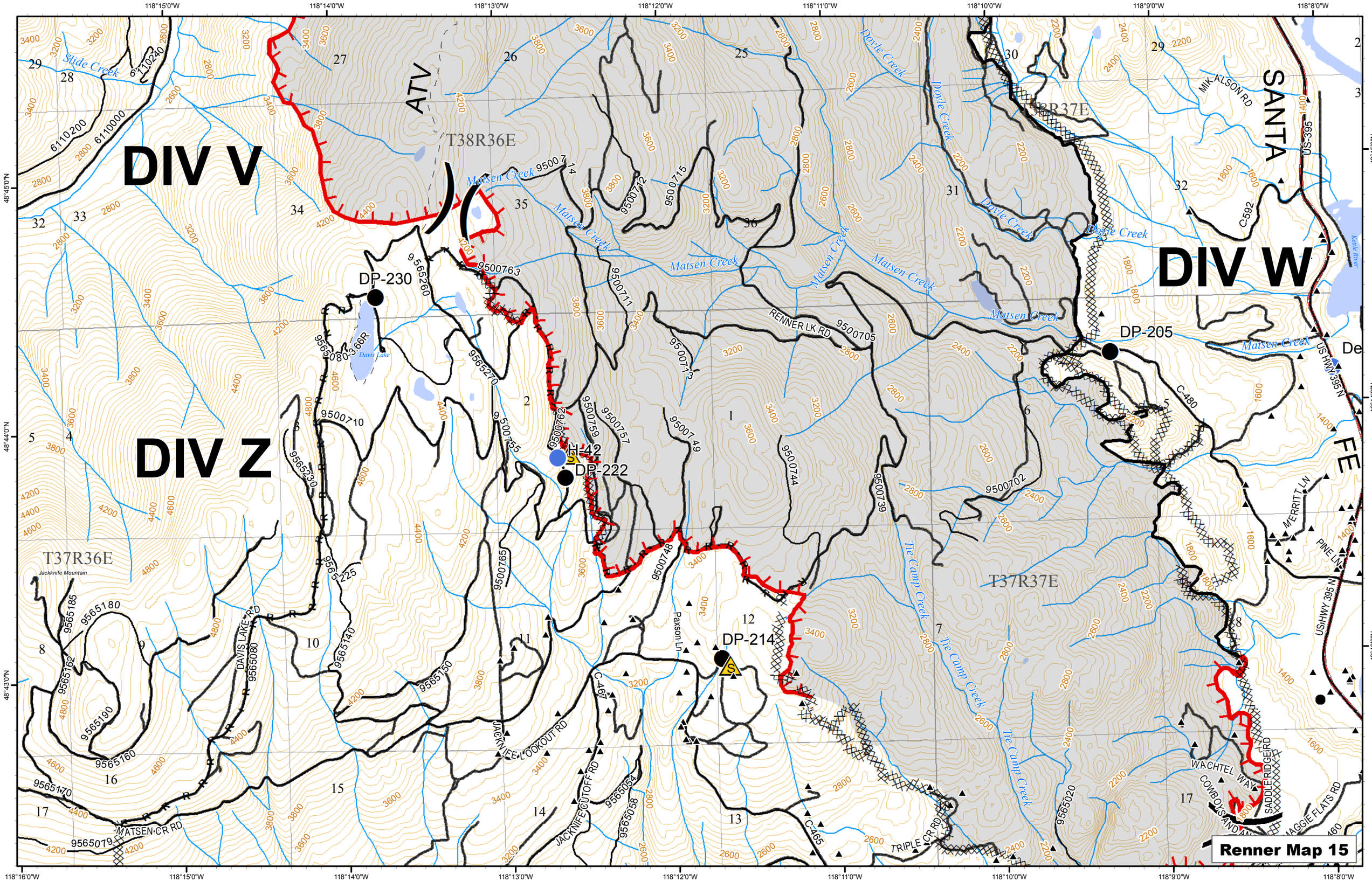
DIV V
DIV Z
DIV W
ATV
T38R36E
T38R37E
T37R36E
T37R37E
DP-230
DP-222
H-42
DP-214
DP-205
Davis Lake
Jackknife Mountain
Slide Creek
Matsen Creek
Doyle Creek
Tie Camp Creek
Kettle River
RENNER LK RD
DAVIS LAKE RD
MATSEN CR RD
JACKNIFE LOOKOUT RD
JACKNIFE CUTOFF RD
TRIPLE CR RD
Paxson Ln
MIKALSON RD
US-395
US HWY 395 N
C-592
C-480
C-467
C-465
MERRITT LN
PINE LN
WACHTEL WAY
COWBOYS AND
SADDLE RIDGE RD
MAGGIE FLATS RD
SANTA
FE
Renner Map 15

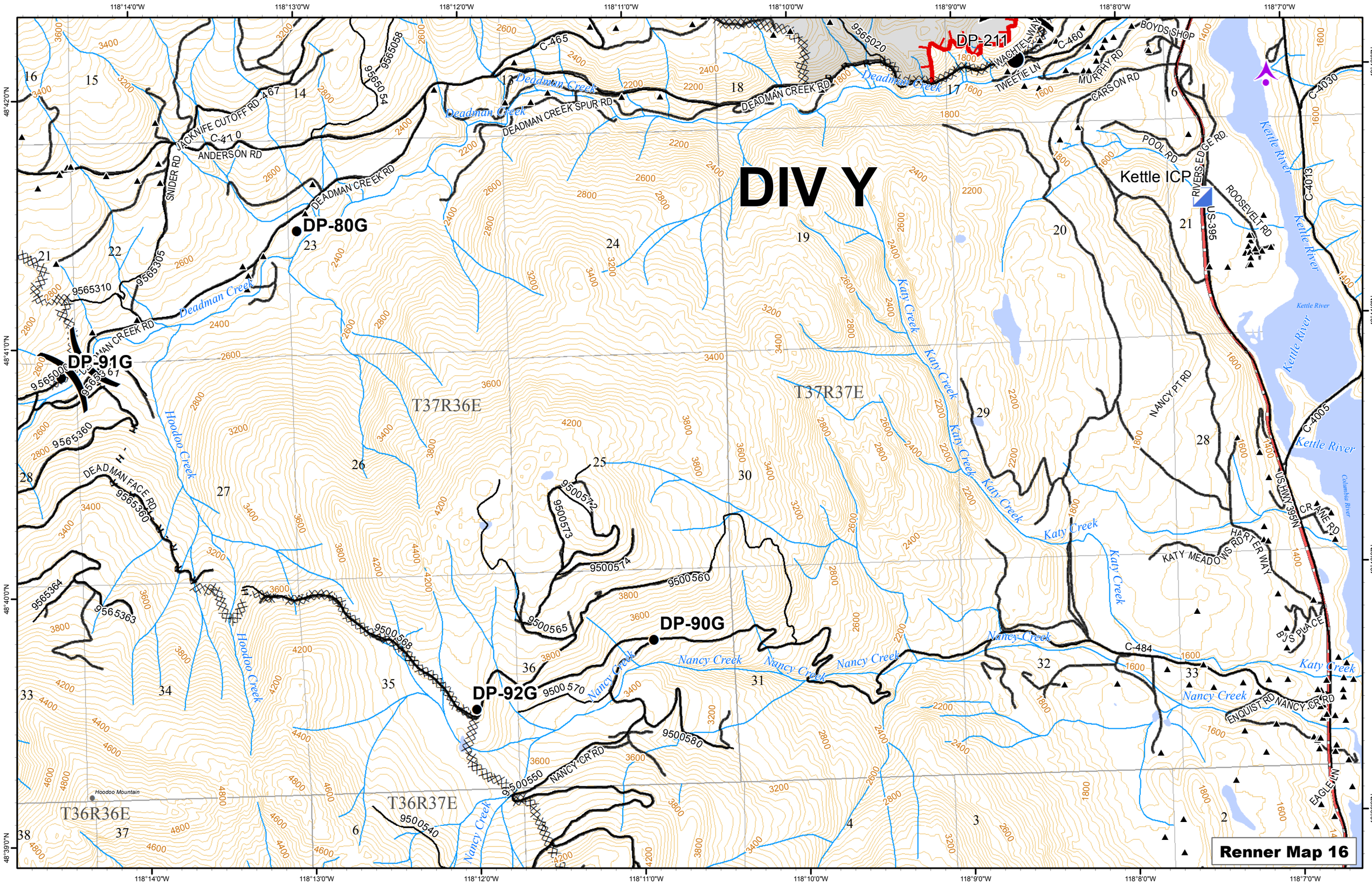
DIV Y
DP-211
DP-80G
DP-91G
DP-90G
DP-92G
Kettle ICP
Renner Map 16
T37R36E
T37R37E
T36R36E
T36R37E
Deadman Creek
Katy Creek
Nancy Creek
Hoodoo Creek
Kettle River
Columbia River
Hoodoo Mountain
DEADMAN CREEK RD
DEADMAN CREEK SPUR RD
JACKNIFE CUTOFF RD
ANDERSON RD
SNIDER RD
DEADMAN FACE RD
WACHTEL WAY
TWEETIE LN
MURPHY RD
CARSON RD
BOYDS SHOP
POOL RD
RIVERS EDGE RD.
ROOSEVELT RD
NANCY PT RD
KATY MEADOWS RD
HARTER WAY
BJ'S PLACE
ENQUIST RD
NANCY CR RD
EAGLE LN
CRANE RD
US HWY 395N
US-395
C-465
C-467
C-410
C-460
C-4030
C-4013
C-4005
C-484
9565058
9565054
9565020
9565305
9565310
9565360
9565364
9565363
9565367
9500572
9500573
9500574
9500560
9500565
9500568
9500570
9500580
9500550
9500540

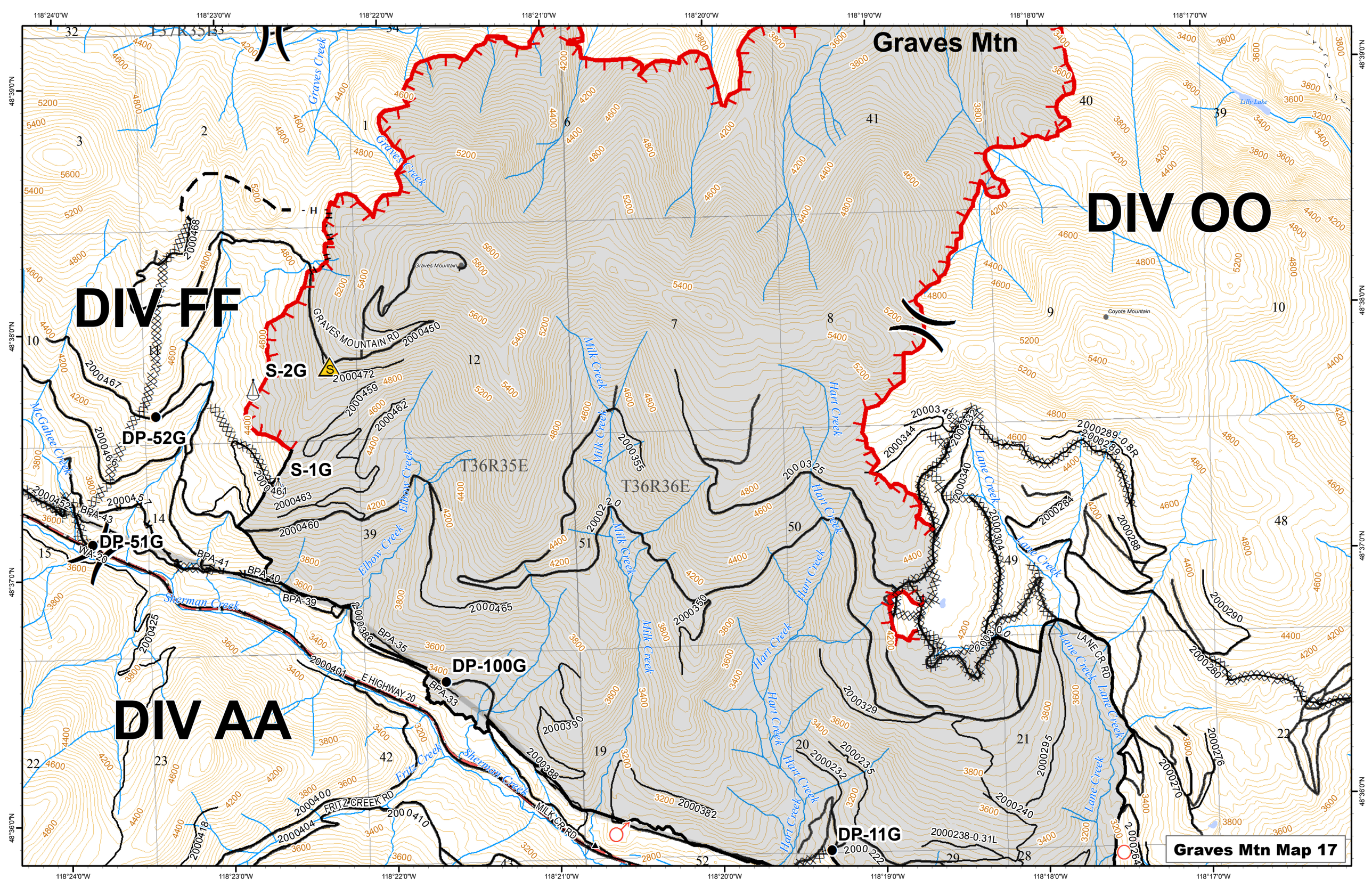
Graves Mtn
DIV OO
DIV FF
DIV AA
S-2G
S-1G
DP-52G
DP-51G
DP-100G
DP-11G
Graves Mountain
Coyote Mountain
Lilly Lake
GRAVES MOUNTAIN RD
E HIGHWAY 20
FRITZ CREEK RD
MILK CR RD
LANE CR RD
T36R35E
T36R36E
Graves Creek
Milk Creek
Hart Creek
Elbow Creek
Sherman Creek
Fritz Creek
Lane Creek
McGahee Creek
118°24'0"W
118°23'0"W
118°22'0"W
118°21'0"W
118°20'0"W
118°19'0"W
118°18'0"W
118°17'0"W
48°39'0"N
48°38'0"N
48°37'0"N
48°36'0"N
Graves Mtn Map 17

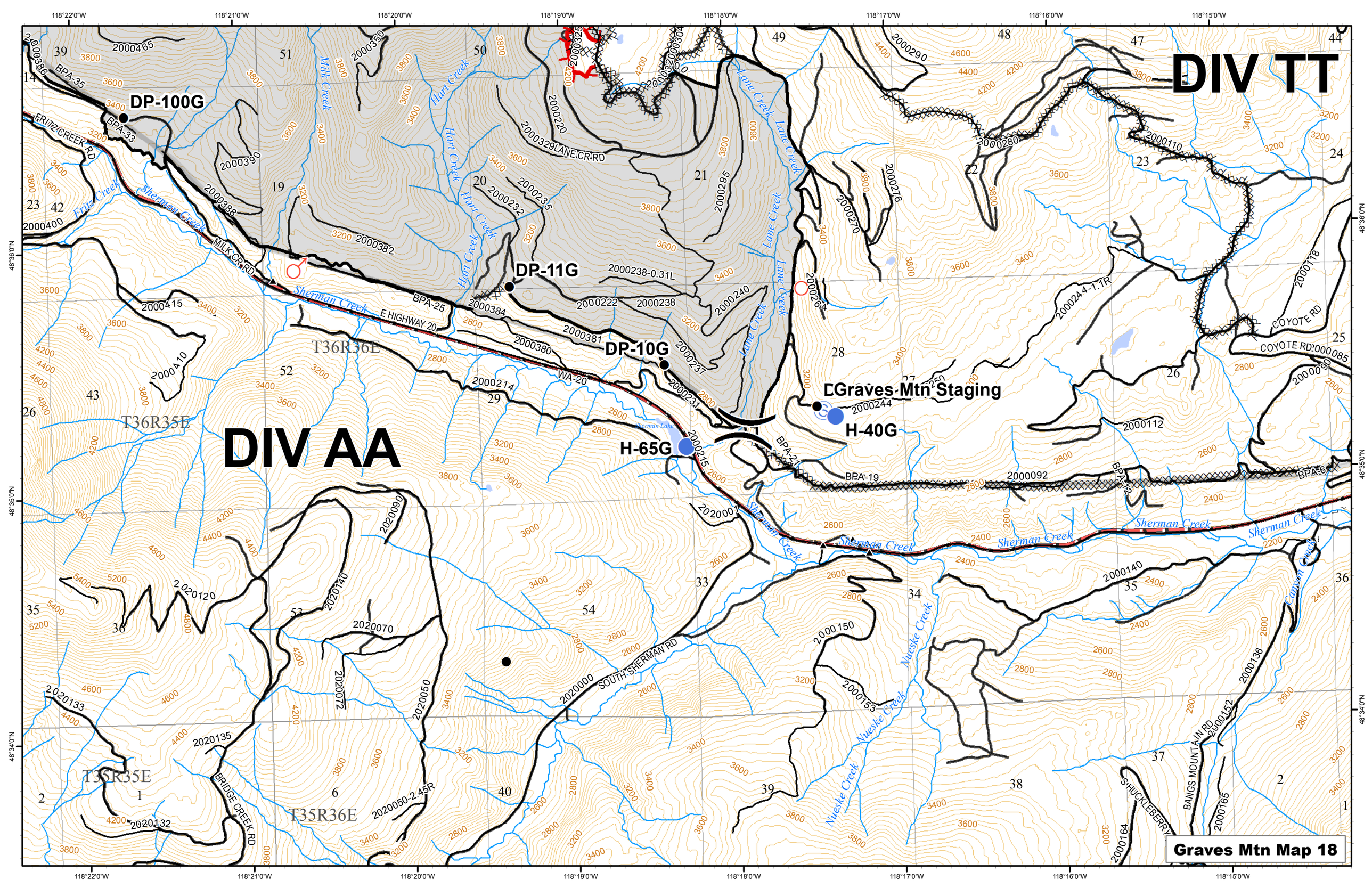
DIV TT
DIV AA
DP-100G
DP-11G
DP-10G
H-65G
H-40G
Graves Mtn Staging
Sherman Creek
Milk Creek
Hart Creek
Lane Creek
Nueske Creek
Canyon Creek
Fritz Creek
Sherman Lake
MILK CR RD
E HIGHWAY 20
WA-20
BPA-35
BPA-33
BPA-25
BPA-21
BPA-19
BPA-12
BPA-6
FRITZ CREEK RD
LANE CR RD
COYOTE RD
SOUTH SHERMAN RD
BRIDGE CREEK RD
BANGS MOUNTAIN RD
S HUCKLEBERRY
T36R36E
T36R35E
T35R35E
T35R36E
Graves Mtn Map 18