KETTLE COMPLEX - 8/28/2015
MAP BOOK

WA-COF-001264

- Division
- Camp
- Drop Point
- Helispot
- Incident Command Post
- Mobile Weather Unit
- Repeater
- Safety Zone
- Sling Site
- Staging Area
- Water Source
- Uncontrolled Fire Edge
- Completed Dozer Line
- R - R Road as Completed Line

Map page scale 1:24,000

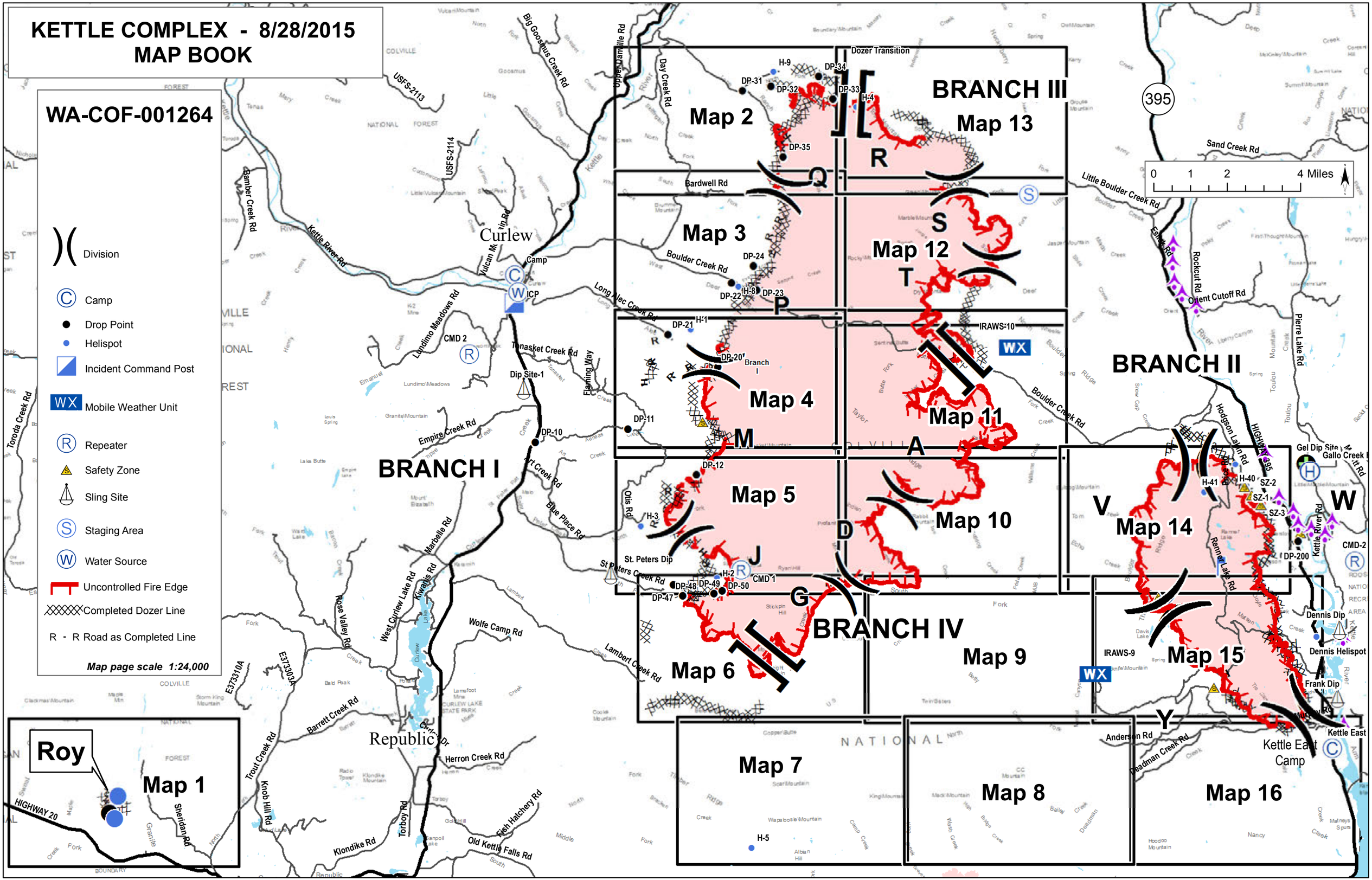

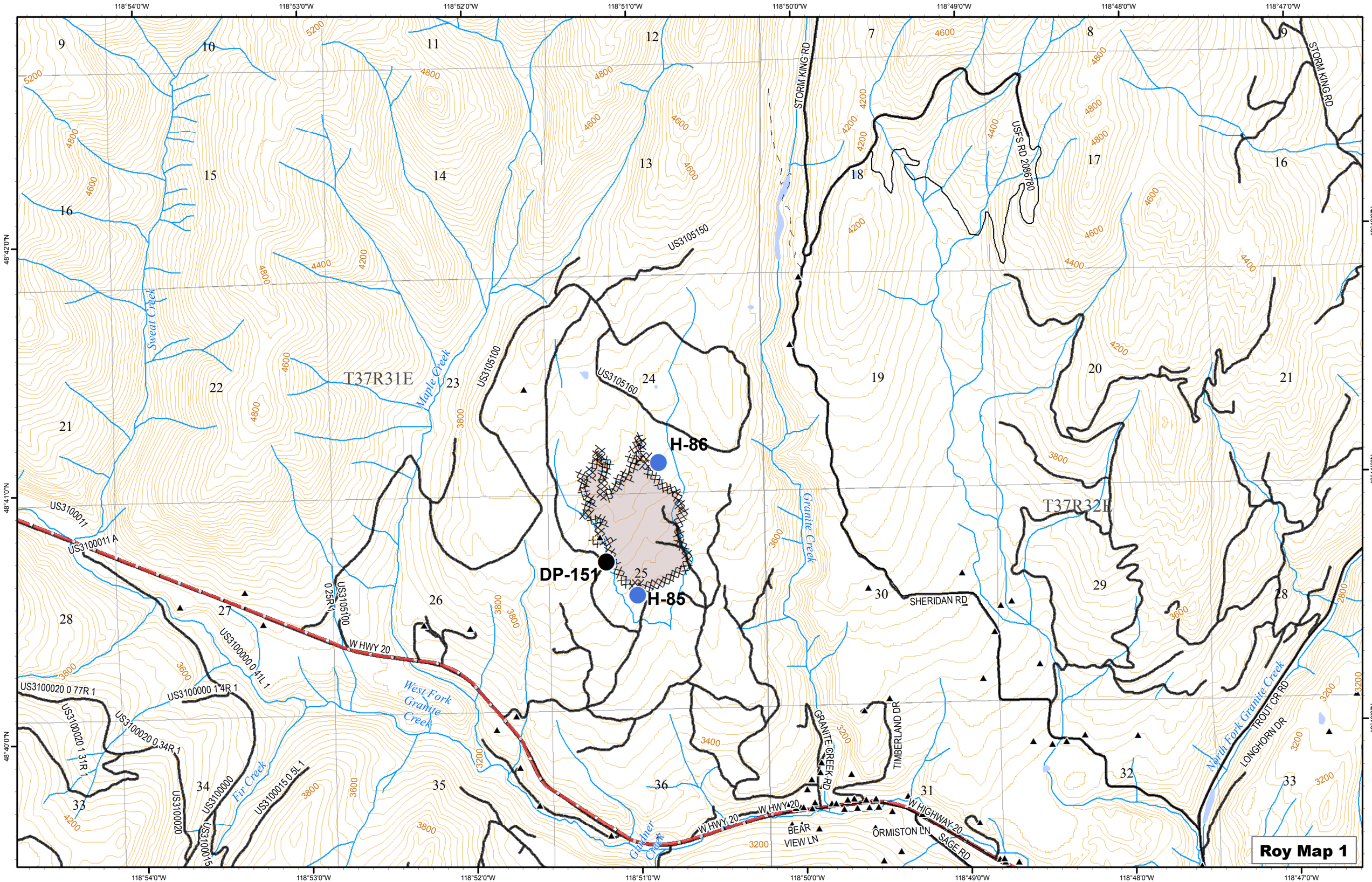
118°54'0"W
118°53'0"W
118°52'0"W
118°51'0"W
118°50'0"W
118°49'0"W
118°48'0"W
118°47'0"W
48°42'0"N
48°41'0"N
48°40'0"N
T37R31E
T37R32E
H-86
DP-151
H-85
STORM KING RD
USFS RD 2086780
US3105150
US3105100
US3105160
Swear Creek
Maple Creek
Granite Creek
West Fork Granite Creek
Fir Creek
Gardner Creek
North Fork Granite Creek
US3100011
US3100011 A
W HWY 20
SHERIDAN RD
GRANITE CREEK RD
TIMBERLAND DR
BEAR VIEW LN
ORMISTON LN
SAGE RD
W HIGHWAY 20
TROUT CR RD
LONGHORN DR
Roy Map 1

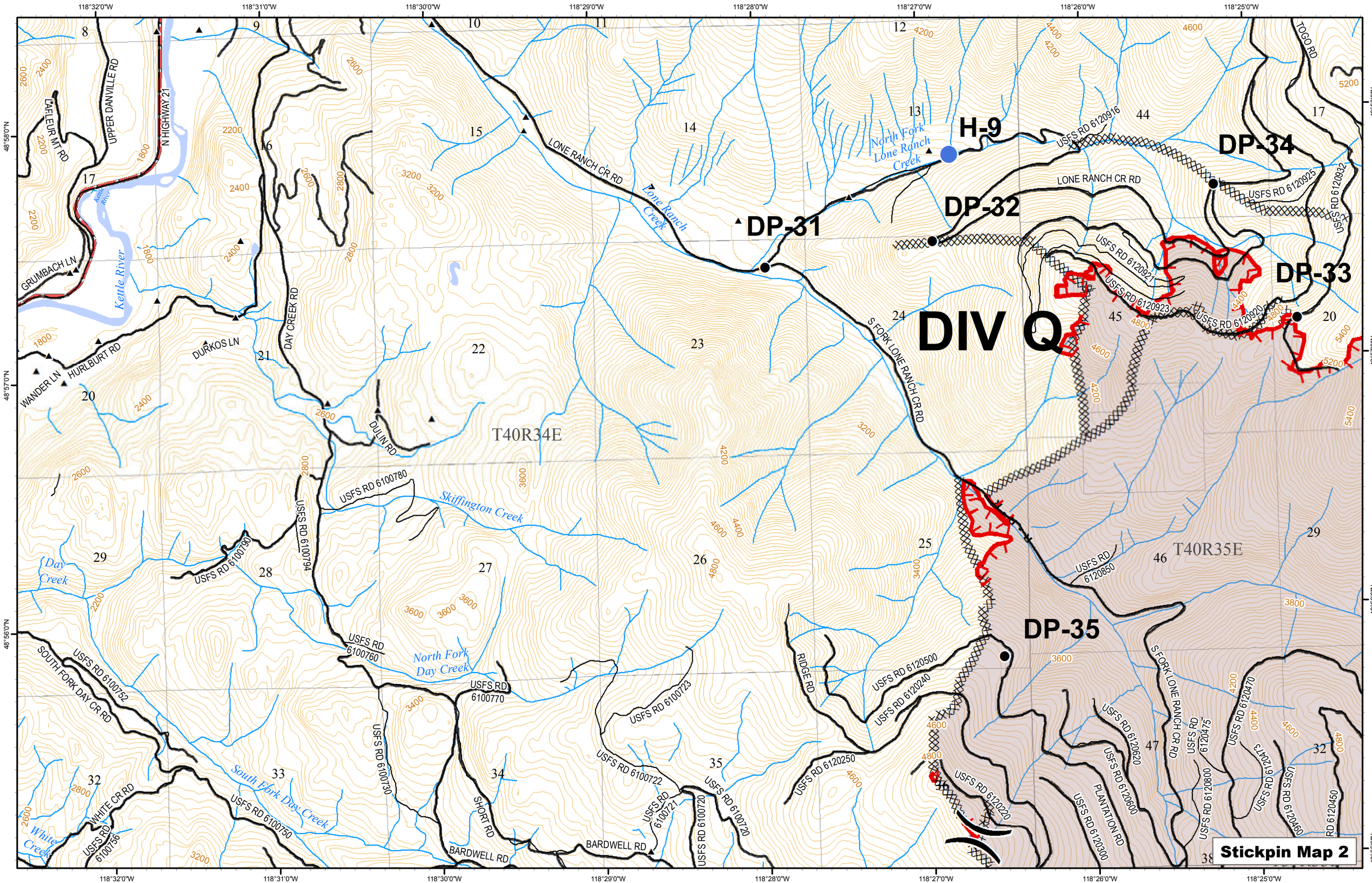
DIV Q
H-9
DP-31
DP-32
DP-33
DP-34
DP-35
Stickpin Map 2
T40R34E
T40R35E
LONE RANCH CR RD
S FORK LONE RANCH CR RD
North Fork Lone Ranch Creek
Lone Ranch Creek
Kettle River
Skiffington Creek
North Fork Day Creek
South Fork Day Creek
Day Creek
White Creek
UPPER DANVILLE RD
N HIGHWAY 21
LAFLEUR MT RD
GRUMBACH LN
HURLBURT RD
WANDER LN
DURKOS LN
DAY CREEK RD
DULIN RD
TOGO RD
USFS RD 6120916
USFS RD 6120925
USFS RD 6120932
USFS RD 6120921
USFS RD 6120923
USFS RD 6120920
USFS RD 6100780
USFS RD 6100790
USFS RD 6100794
USFS RD 6100760
USFS RD 6100770
USFS RD 6100723
USFS RD 6100722
USFS RD 6100721
USFS RD 6100720
USFS RD 6100730
USFS RD 6100752
USFS RD 6100750
USFS RD 6100756
SOUTH FORK DAY CR RD
WHITE CR RD
SHORT RD
BARDWELL RD
RIDGE RD
USFS RD 6120500
USFS RD 6120240
USFS RD 6120250
USFS RD 6120220
USFS RD 6120850
USFS RD 6120620
USFS RD 6120600
USFS RD 6120300
PLANTATION RD
USFS RD 6120475
USFS RD 6120800
USFS RD 6120470
USFS RD 6120473
USFS RD 6120460
118°32'0"W
118°31'0"W
118°30'0"W
118°29'0"W
118°28'0"W
118°27'0"W
118°26'0"W
118°25'0"W
48°58'0"N
48°57'0"N
48°56'0"N
48°55'0"N

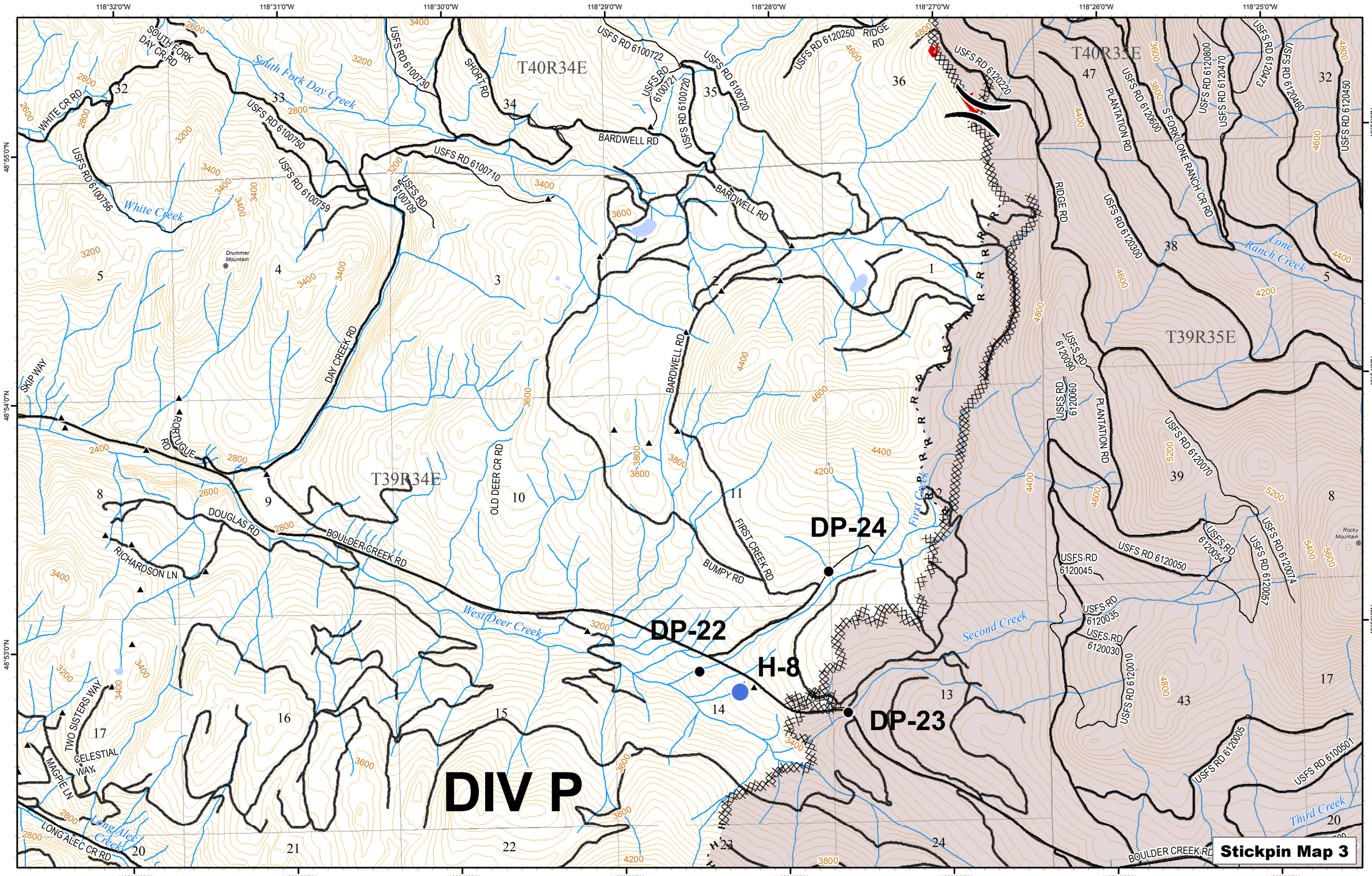
118°32'0"W
118°31'0"W
118°30'0"W
118°29'0"W
118°28'0"W
118°27'0"W
118°26'0"W
118°25'0"W
48°55'0"N
48°54'0"N
48°53'0"N
T40R34E
T40R33E
T39R35E
T39R34E
South Fork Day Creek
White Creek
Drummer Mountain
Lone Ranch Creek
West Deer Creek
First Creek
Second Creek
Third Creek
Long Alec Creek
Rocky Mountain
SOUTH FORK DAY CR RD
WHITE CR RD
USFS RD 6100756
USFS RD 6100750
USFS RD 6100759
USFS RD 6100730
SHORT RD
USFS RD 6100722
USFS RD 6100721
USFS RD 6100720
USFS RD 6100710
USFS RD 6100709
BARDWELL RD
USFS RD 6120250
RIDGE RD
USFS RD 6120220
PLANTATION RD
USFS RD 6120600
S FORK LONE RANCH CR RD
USFS RD 6120800
USFS RD 6120470
USFS RD 6120473
USFS RD 6120460
USFS RD 6120450
USFS RD 6120300
DAY CREEK RD
SKIP WAY
PORTUGUE RD
OLD DEER CR RD
FIRST CREEK RD
BUMPY RD
USFS RD 6120090
USFS RD 6120060
USFS RD 6120070
USFS RD 6120054
USFS RD 6120074
USFS RD 6120057
USFS RD 6120050
USFS RD 6120045
USFS RD 6120035
USFS RD 6120030
USFS RD 6120010
USFS RD 6120005
USFS RD 6100501
DOUGLAS RD
BOULDER CREEK RD
RICHARDSON LN
TWO SISTERS WAY
CELESTIAL WAY
MAGPIE LN
LONG ALEC CR RD
DP-24
DP-22
H-8
DP-23
DIV P
Stickpin Map 3

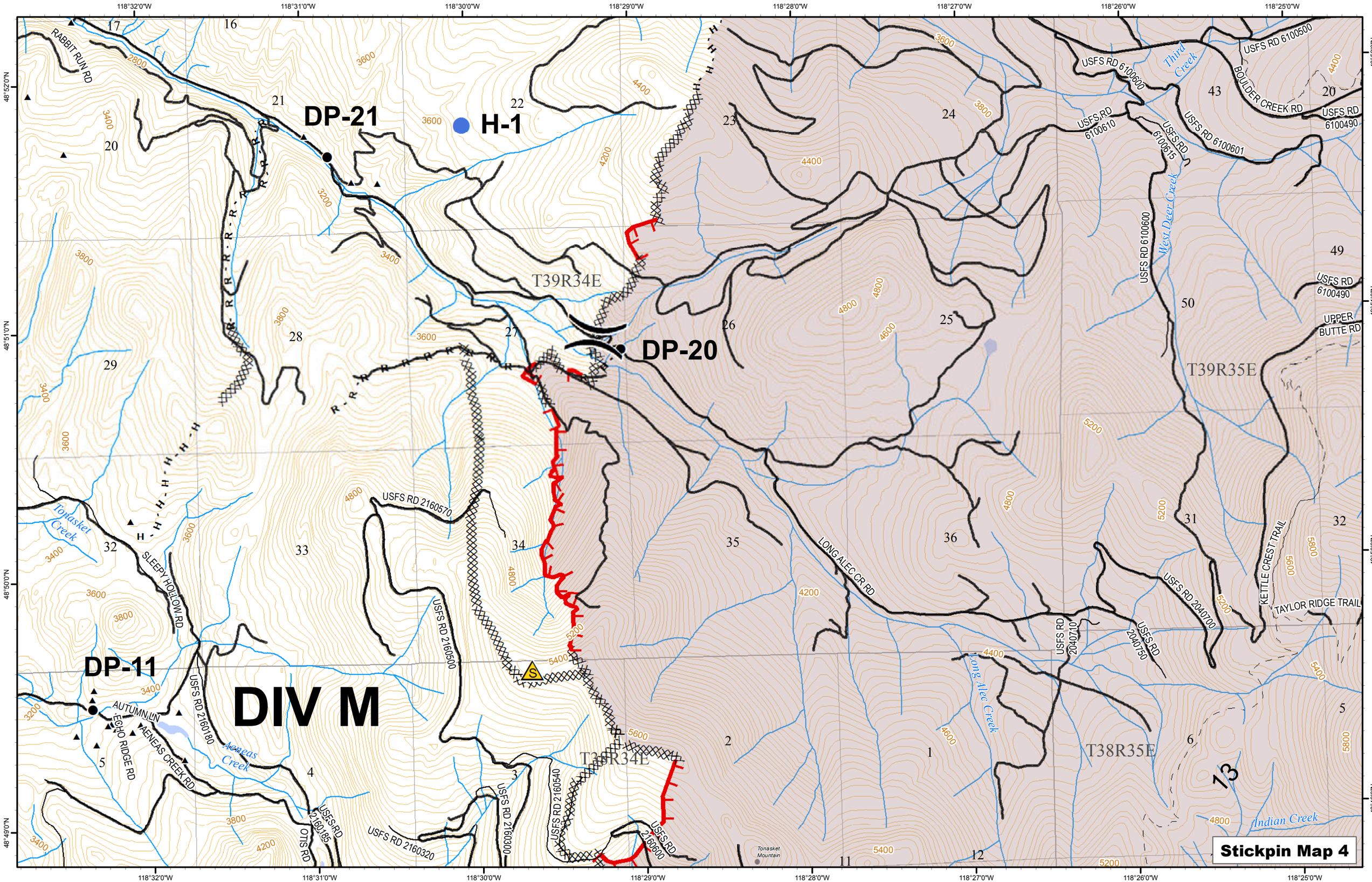
DP-21
H-1
DP-20
DP-11
DIV M
T39R34E
T39R35E
T38R34E
T38R35E
RABBIT RUN RD
USFS RD 6100500
USFS RD 6100600
BOULDER CREEK RD
USFS RD 6100490
USFS RD 6100610
USFS RD 6100615
USFS RD 6100601
Third Creek
West Deer Creek
UPPER BUTTE RD
KETTLE CREST TRAIL
TAYLOR RIDGE TRAIL
USFS RD 2040700
USFS RD 2040710
USFS RD 2040750
LONG ALEC CR RD
Long Alec Creek
Indian Creek
Tonasket Mountain
USFS RD 2160570
USFS RD 2160500
USFS RD 2160180
USFS RD 2160185
USFS RD 2160320
USFS RD 2160300
USFS RD 2160540
USFS RD 2160600
SLEEPY HOLLOW RD
Tonasket Creek
AUTUMN LN
ECHO RIDGE RD
AENEAS CREEK RD
Aeneas Creek
OTIS RD
Stickpin Map 4

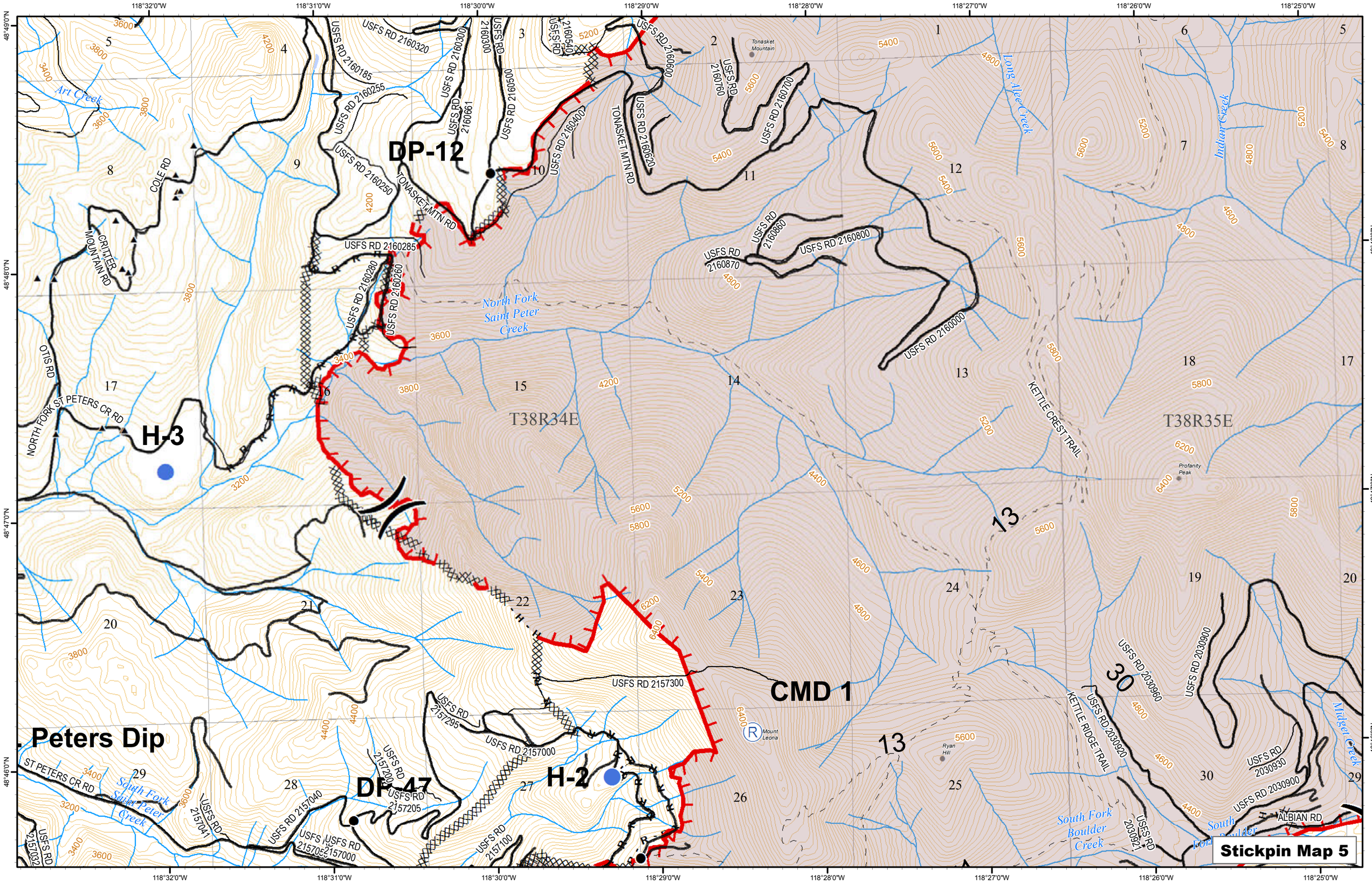
DP-12
H-3
H-2
DF-47
CMD 1
Peters Dip
T38R34E
T38R35E
Tonasket Mountain
Art Creek
Long Alec Creek
Indian Creek
North Fork Saint Peter Creek
South Fork Saint Peter Creek
South Fork Boulder Creek
Midget Creek
Mount Leona
Ryan Hill
Profanity Peak
COLE RD
CRITTER MOUNTAIN RD
OTIS RD
NORTH FORK ST PETERS CR RD
ST PETERS CR RD
TONASKET MTN RD
KETTLE CREST TRAIL
KETTLE RIDGE TRAIL
ALBIAN RD
USFS RD 2160320
USFS RD 2160185
USFS RD 2160255
USFS RD 2160300
USFS RD 2160661
USFS RD 2160500
USFS RD 2160540
USFS RD 2160600
USFS RD 2160760
USFS RD 2160700
USFS RD 2160620
USFS RD 2160400
USFS RD 2160250
USFS RD 2160285
USFS RD 2160280
USFS RD 2160260
USFS RD 2160860
USFS RD 2160870
USFS RD 2160800
USFS RD 2160000
USFS RD 2157300
USFS RD 2157295
USFS RD 2157000
USFS RD 2157200
USFS RD 2157205
USFS RD 2157040
USFS RD 2157041
USFS RD 2157032
USFS RD 2157100
USFS RD 2030960
USFS RD 2030900
USFS RD 2030920
USFS RD 2030930
USFS RD 2030921
118°32'0"W
118°31'0"W
118°30'0"W
118°29'0"W
118°28'0"W
118°27'0"W
118°26'0"W
118°25'0"W
48°49'0"N
48°48'0"N
48°47'0"N
48°46'0"N
Stickpin Map 5

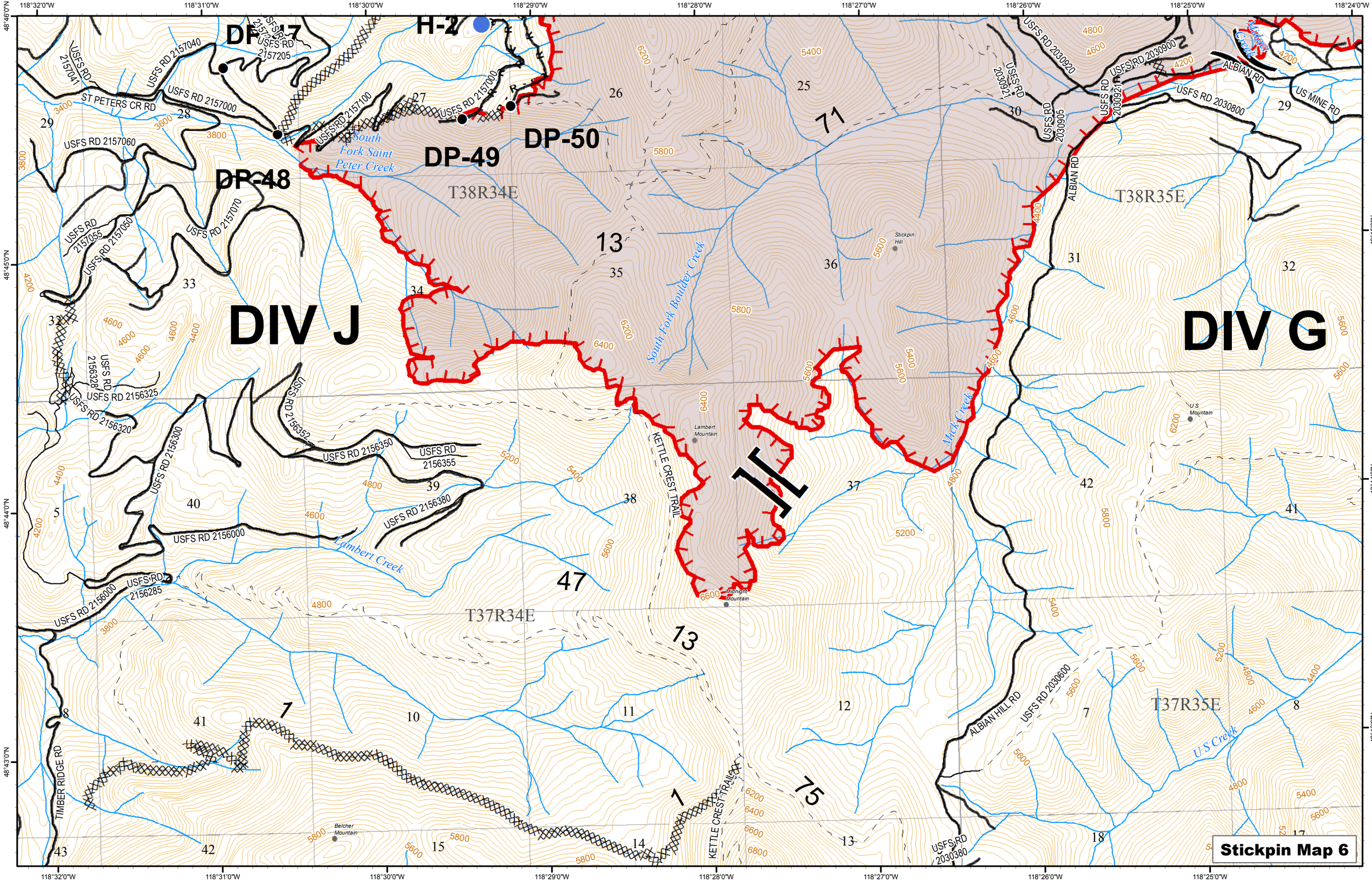
DP-47
H-2
DP-48
DP-49
DP-50
DIV J
DIV G
T38R34E
T38R35E
T37R34E
T37R35E
South Fork Saint Peter Creek
South Fork Boulder Creek
Mack Creek
Lambert Creek
U S Creek
Minnie Creek
Stickpin Hill
Lambert Mountain
Midnight Mountain
U S Mountain
Belcher Mountain
ST PETERS CR RD
ALBIAN RD
ALBIAN HILL RD
US MINE RD
TIMBER RIDGE RD
KETTLE CREST TRAIL
USFS RD 2157040
USFS RD 2157041
USFS RD 2157205
USFS RD 2157000
USFS RD 2157100
USFS RD 2157060
USFS RD 2157070
USFS RD 2157055
USFS RD 2157050
USFS RD 2156328
USFS RD 2156325
USFS RD 2156320
USFS RD 2156300
USFS RD 2156352
USFS RD 2156350
USFS RD 2156355
USFS RD 2156380
USFS RD 2156000
USFS RD 2156285
USFS RD 2030920
USFS RD 2030921
USFS RD 2030905
USFS RD 2030900
USFS RD 2030800
USFS RD 2030600
USFS RD 2030380
118°32'0"W
118°31'0"W
118°30'0"W
118°29'0"W
118°28'0"W
118°27'0"W
118°26'0"W
118°25'0"W
118°24'0"W
48°46'0"N
48°45'0"N
48°44'0"N
48°43'0"N
Stickpin Map 6

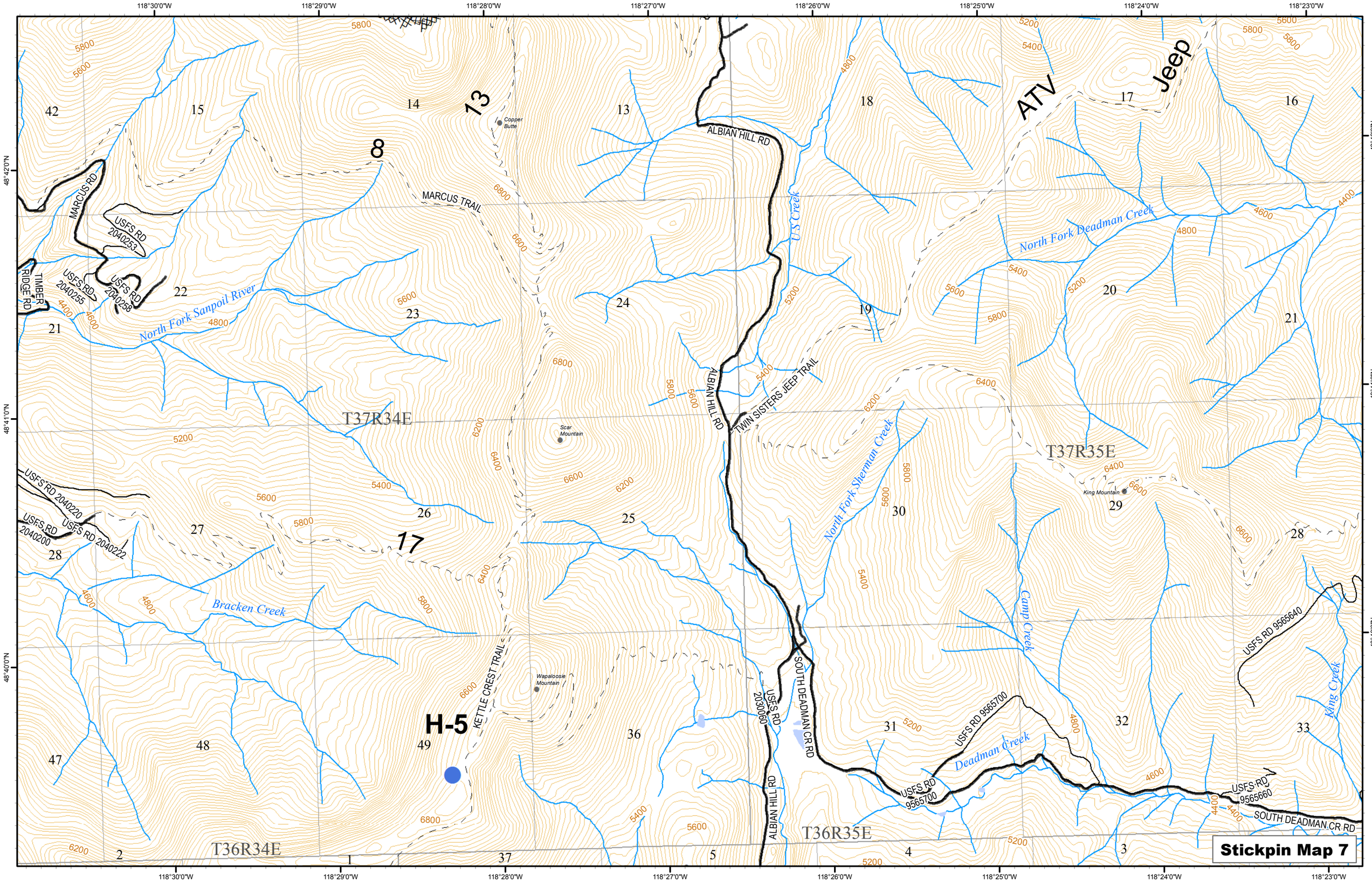
118°30'0"W
118°29'0"W
118°28'0"W
118°27'0"W
118°26'0"W
118°25'0"W
118°24'0"W
118°23'0"W
48°42'0"N
48°41'0"N
48°40'0"N
ATV
Jeep
13
8
17
H-5
Copper Butte
Scar Mountain
King Mountain
Wapaloosie Mountain
ALBIAN HILL RD
MARCUS TRAIL
MARCUS RD
USFS RD 2040253
USFS RD 2040255
USFS RD 2040258
TIMBER RIDGE RD
North Fork Sanpoil River
US Creek
North Fork Deadman Creek
TWIN SISTERS JEEP TRAIL
North Fork Sherman Creek
T37R34E
T37R35E
T36R34E
T36R35E
USFS RD 2040220
USFS RD 2040200
USFS RD 2040222
Bracken Creek
KETTLE CREST TRAIL
SOUTH DEADMAN CR RD
USFS RD 2030060
Camp Creek
USFS RD 9565640
King Creek
USFS RD 9565700
Deadman Creek
USFS RD 9565660
Stickpin Map 7

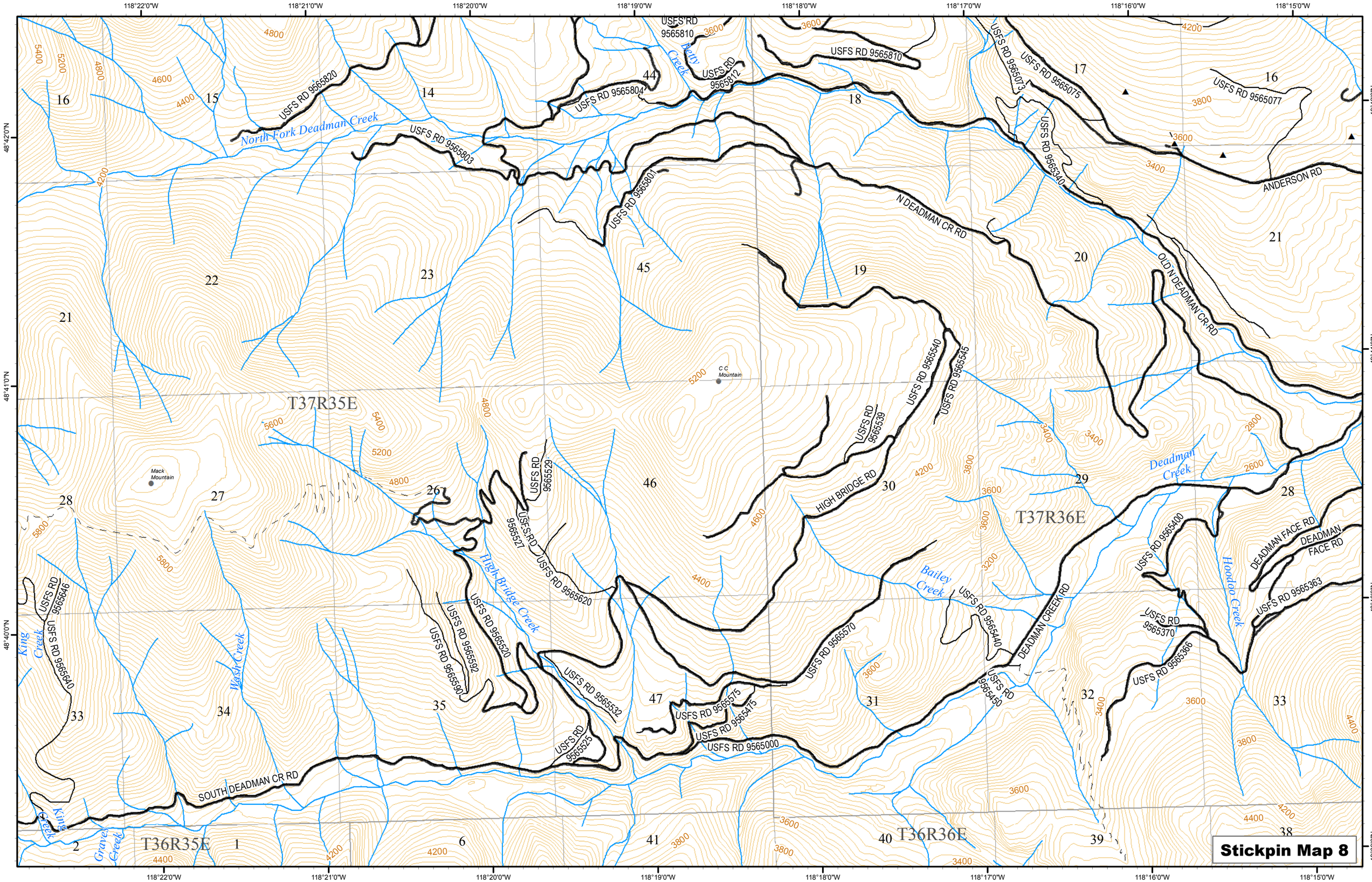
118°22'0"W
118°21'0"W
118°20'0"W
118°19'0"W
118°18'0"W
118°17'0"W
118°16'0"W
118°15'0"W
48°42'0"N
48°41'0"N
48°40'0"N
48°39'0"N
USFS RD 9565810
USFS RD 9565812
Betty Creek
USFS RD 9565820
North Fork Deadman Creek
USFS RD 9565804
USFS RD 9565803
USFS RD 9565801
USFS RD 9565810
USFS RD 9565073
USFS RD 9565075
USFS RD 9565077
USFS RD 9565340
ANDERSON RD
N DEADMAN CR RD
OLD N DEADMAN CR RD
USFS RD 9565540
USFS RD 9565545
USFS RD 9565539
C C Mountain
T37R35E
Mack Mountain
USFS RD 9565529
USFS RD 9565527
USFS RD 9565620
HIGH BRIDGE RD
High Bridge Creek
USFS RD 9565520
USFS RD 9565592
USFS RD 9565590
USFS RD 9565532
USFS RD 9565525
USFS RD 9565575
USFS RD 9565415
USFS RD 9565000
USFS RD 9565570
T37R36E
Deadman Creek
Bailey Creek
USFS RD 9565440
DEADMAN CREEK RD
USFS RD 9565450
USFS RD 9565400
Hoodoo Creek
DEADMAN FACE RD
DEADMAN FACE RD
USFS RD 9565363
USFS RD 9565370
USFS RD 9565366
King Creek
USFS RD 9565646
USFS RD 9565640
Wash Creek
SOUTH DEADMAN CR RD
Kings Creek
Gravel Creek
T36R35E
T36R36E
Stickpin Map 8

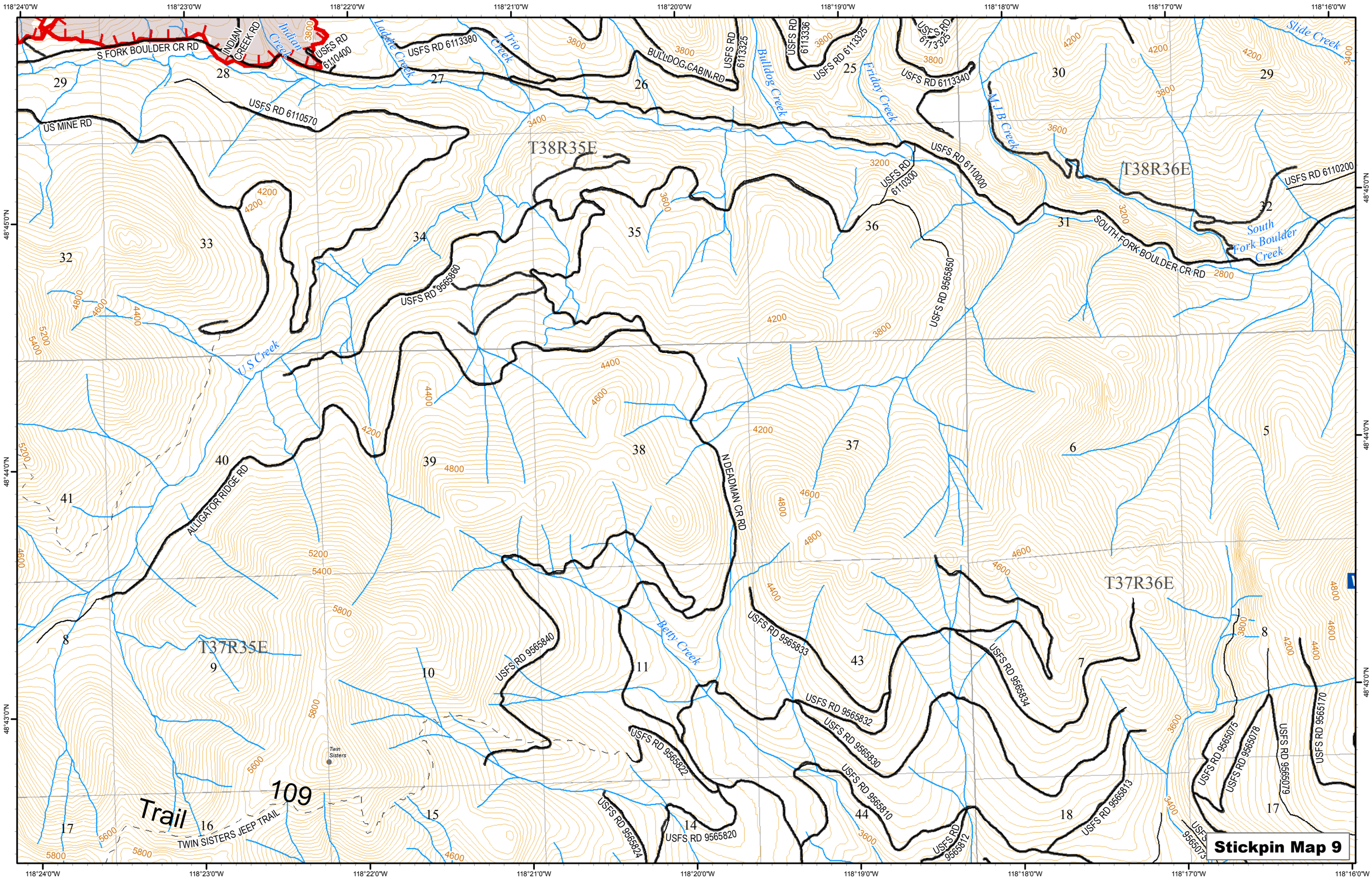
118°24'0"W
118°23'0"W
118°22'0"W
118°21'0"W
118°20'0"W
118°19'0"W
118°18'0"W
118°17'0"W
118°16'0"W
48°45'0"N
48°44'0"N
48°43'0"N
S FORK BOULDER CR RD
INDIAN CREEK RD
Indian Creek
USFS RD 6110400
Ladoite Creek
USFS RD 6113380
Trio Creek
BULLDOG CABIN RD
USFS RD 6113325
Bulldog Creek
USFS RD 6113336
USFS RD 6113325
Friday Creek
USFS RD 6113325
USFS RD 6113340
M J B Creek
Slide Creek
US MINE RD
USFS RD 6110570
T38R35E
T38R36E
USFS RD 6110300
USFS RD 6110000
USFS RD 6110200
SOUTH FORK BOULDER CR RD
South Fork Boulder Creek
USFS RD 9565860
U S Creek
USFS RD 9565850
ALLIGATOR RIDGE RD
N DEADMAN CR RD
T37R35E
T37R36E
Betty Creek
USFS RD 9565840
USFS RD 9565833
USFS RD 9565834
USFS RD 9565832
USFS RD 9565830
USFS RD 9565822
USFS RD 9565810
USFS RD 9565820
USFS RD 9565824
USFS RD 9565812
USFS RD 9565813
USFS RD 9565075
USFS RD 9565078
USFS RD 9565079
USFS RD 9565170
USFS RD 9565073
Twin Sisters
Trail 109
TWIN SISTERS JEEP TRAIL
Stickpin Map 9

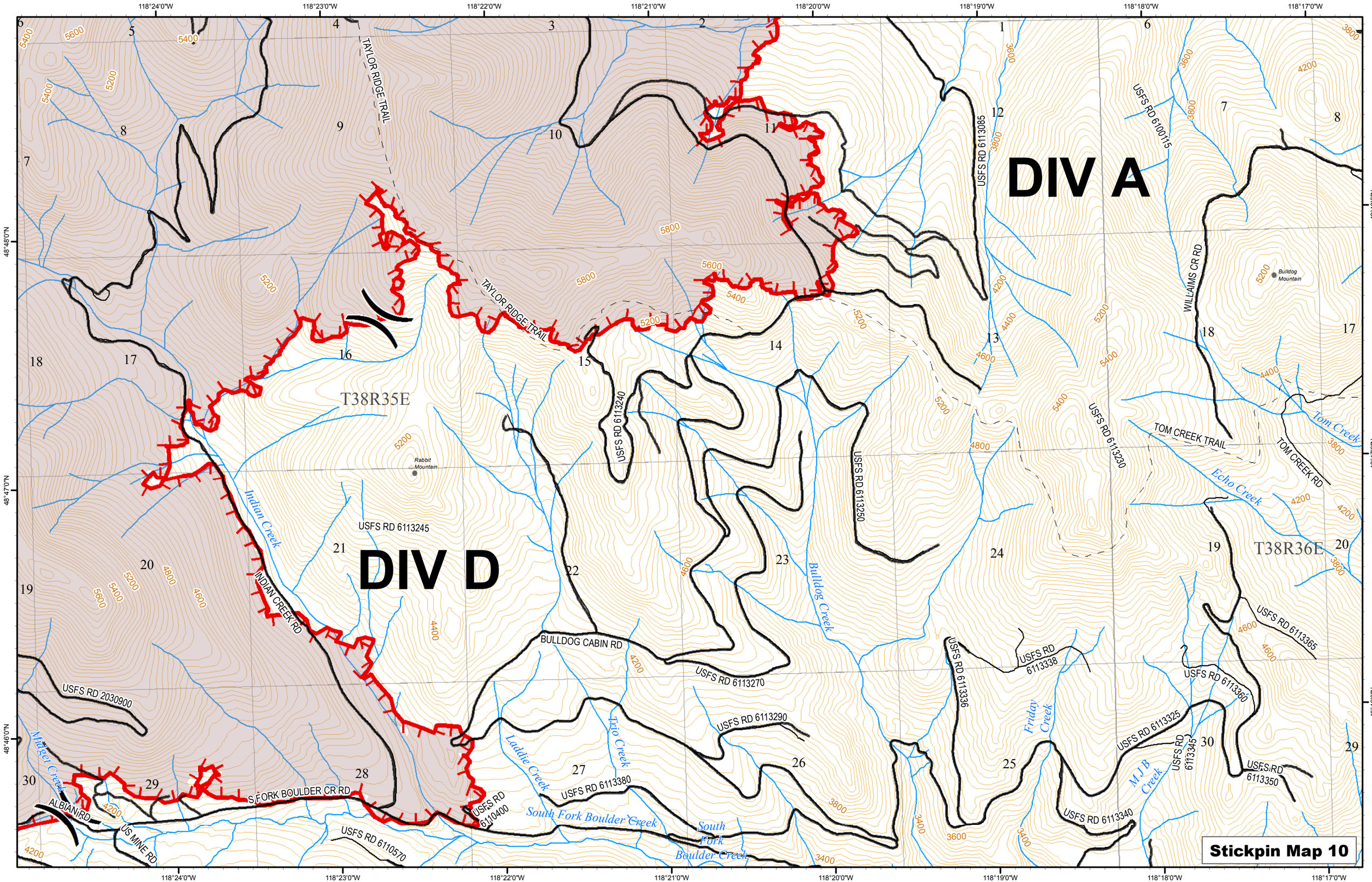
DIV A
DIV D
Stickpin Map 10
T38R35E
T38R36E
TAYLOR RIDGE TRAIL
USFS RD 6113085
USFS RD 6100115
WILLIAMS CR RD
Bulldog Mountain
Rabbit Mountain
USFS RD 6113240
USFS RD 6113230
TOM CREEK TRAIL
TOM CREEK RD
Tom Creek
Echo Creek
USFS RD 6113250
Bulldog Creek
Indian Creek
USFS RD 6113245
INDIAN CREEK RD
BULLDOG CABIN RD
USFS RD 6113270
USFS RD 6113290
USFS RD 6113380
USFS RD 6113336
USFS RD 6113338
USFS RD 6113365
USFS RD 6113360
USFS RD 6113325
USFS RD 6113345
USFS RD 6113350
USFS RD 6113340
Friday Creek
M J B Creek
Laddie Creek
Trio Creek
South Fork Boulder Creek
South Fork Boulder Creek
USFS RD 2030900
Midget Creek
ALBIAN RD
US MINE RD
S FORK BOULDER CR RD
USFS RD 6110400
USFS RD 6110570
118°24'0"W
118°23'0"W
118°22'0"W
118°21'0"W
118°20'0"W
118°19'0"W
118°18'0"W
118°17'0"W
48°48'0"N
48°47'0"N
48°46'0"N

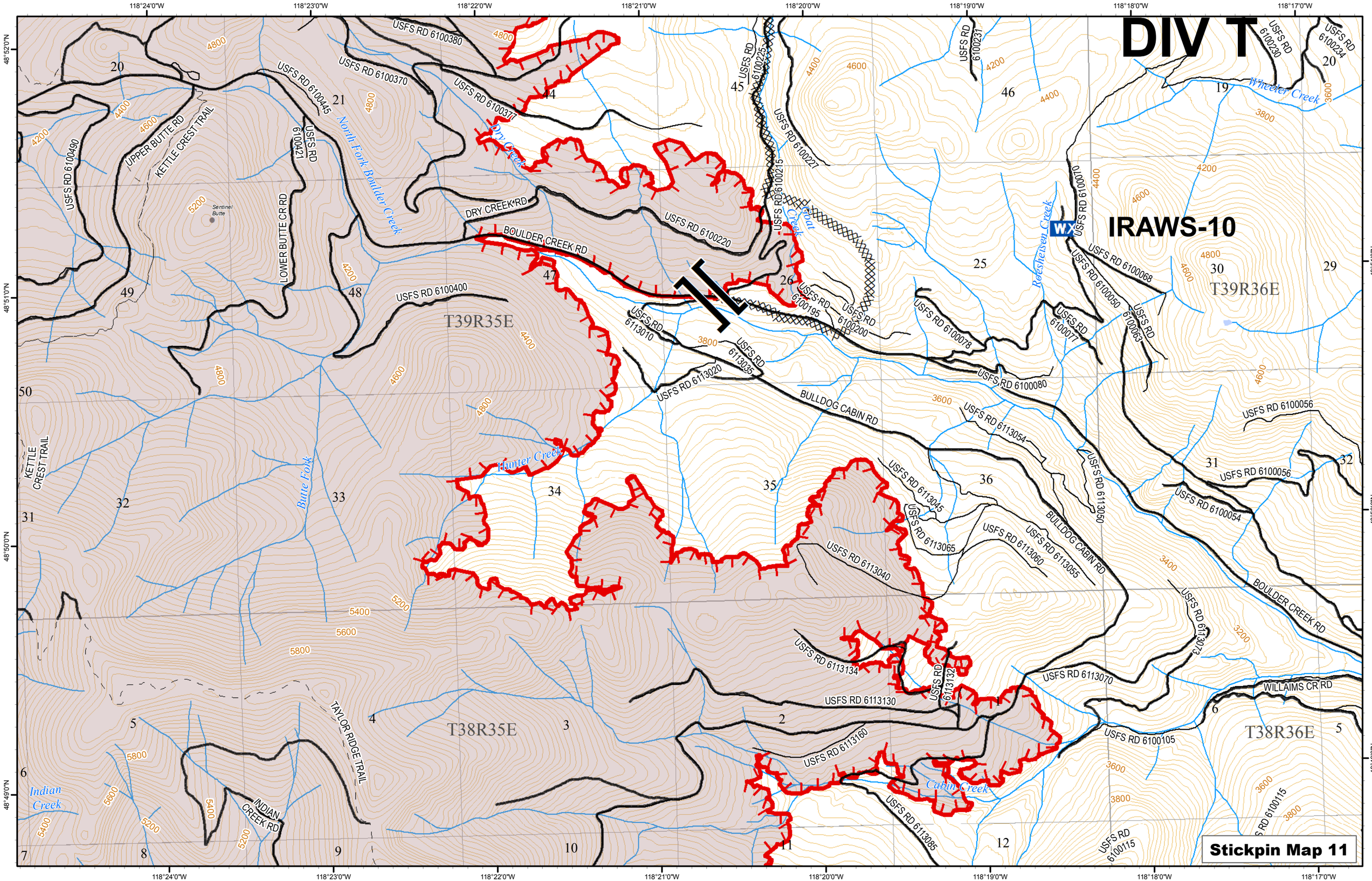
DIV T
IRAWS-10
Stickpin Map 11
T39R35E
T39R36E
T38R35E
T38R36E
North Fork Boulder Creek
Dry Creek
Hunter Creek
Butte Fork
Indian Creek
Cabin Creek
Roosevelt Creek
Wheeler Creek
Sentinel Butte
UPPER BUTTE RD
KETTLE CREST TRAIL
LOWER BUTTE CR RD
DRY CREEK RD
BOULDER CREEK RD
BULLDOG CABIN RD
WILLAIMS CR RD
INDIAN CREEK RD
TAYLOR RIDGE TRAIL
USFS RD 6100380
USFS RD 6100370
USFS RD 6100377
USFS RD 6100445
USFS RD 6100421
USFS RD 6100490
USFS RD 6100220
USFS RD 6100400
USFS RD 6100225
USFS RD 6100215
USFS RD 6100227
USFS RD 6100231
USFS RD 6100230
USFS RD 6100234
USFS RD 6100070
USFS RD 6100068
USFS RD 6100050
USFS RD 6100063
USFS RD 6100077
USFS RD 6100078
USFS RD 6100080
USFS RD 6100056
USFS RD 6100054
USFS RD 6100195
USFS RD 6100200
USFS RD 6113010
USFS RD 6113035
USFS RD 6113020
USFS RD 6113054
USFS RD 6113050
USFS RD 6113045
USFS RD 6113065
USFS RD 6113060
USFS RD 6113055
USFS RD 6113040
USFS RD 6113023
USFS RD 6113134
USFS RD 6113132
USFS RD 6113130
USFS RD 6113070
USFS RD 6113160
USFS RD 6113085
USFS RD 6100105
USFS RD 6100115
WX
118°24'0"W
118°23'0"W
118°22'0"W
118°21'0"W
118°20'0"W
118°19'0"W
118°18'0"W
118°17'0"W
48°52'0"N
48°51'0"N
48°50'0"N
48°49'0"N

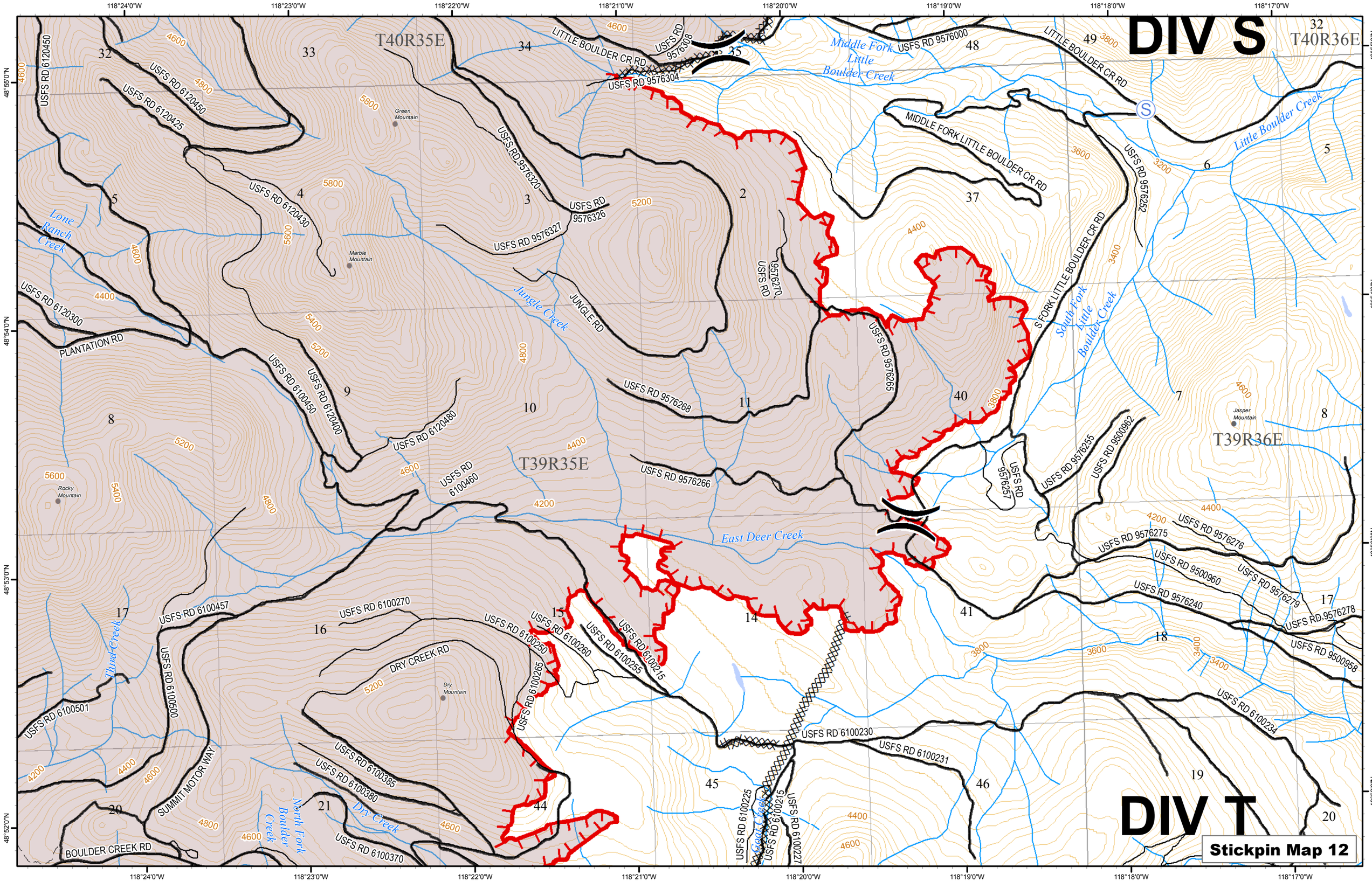
DIV S
DIV T
Stickpin Map 12
T40R35E
T40R36E
T39R35E
T39R36E
118°24'0"W
118°23'0"W
118°22'0"W
118°21'0"W
118°20'0"W
118°19'0"W
118°18'0"W
118°17'0"W
48°55'0"N
48°54'0"N
48°53'0"N
48°52'0"N
LITTLE BOULDER CR RD
MIDDLE FORK LITTLE BOULDER CR RD
S FORK LITTLE BOULDER CR RD
USFS RD 6120450
USFS RD 6120425
USFS RD 6120430
USFS RD 6120300
PLANTATION RD
USFS RD 6100450
USFS RD 6120400
USFS RD 6120480
USFS RD 6100460
USFS RD 9576320
USFS RD 9576326
USFS RD 9576327
USFS RD 9576308
USFS RD 9576304
USFS RD 9576000
USFS RD 9576270
USFS RD 9576268
USFS RD 9576265
USFS RD 9576266
USFS RD 9576252
USFS RD 9576257
USFS RD 9576255
USFS RD 9500962
USFS RD 9576275
USFS RD 9576276
USFS RD 9500960
USFS RD 9576279
USFS RD 9576240
USFS RD 9576278
USFS RD 9500958
USFS RD 6100234
USFS RD 6100457
USFS RD 6100270
USFS RD 6100250
USFS RD 6100260
USFS RD 6100255
USFS RD 6100215
USFS RD 6100265
USFS RD 6100501
USFS RD 6100500
DRY CREEK RD
USFS RD 6100385
USFS RD 6100380
USFS RD 6100370
USFS RD 6100230
USFS RD 6100231
USFS RD 6100225
USFS RD 6100227
SUMMIT MOTOR WAY
BOULDER CREEK RD
JUNGLE RD
Middle Fork Little Boulder Creek
Little Boulder Creek
Lone Ranch Creek
Jungle Creek
South Fork Little Boulder Creek
East Deer Creek
Third Creek
North Fork Boulder Creek
Dry Creek
Green Mountain
Marble Mountain
Rocky Mountain
Dry Mountain
Jasper Mountain

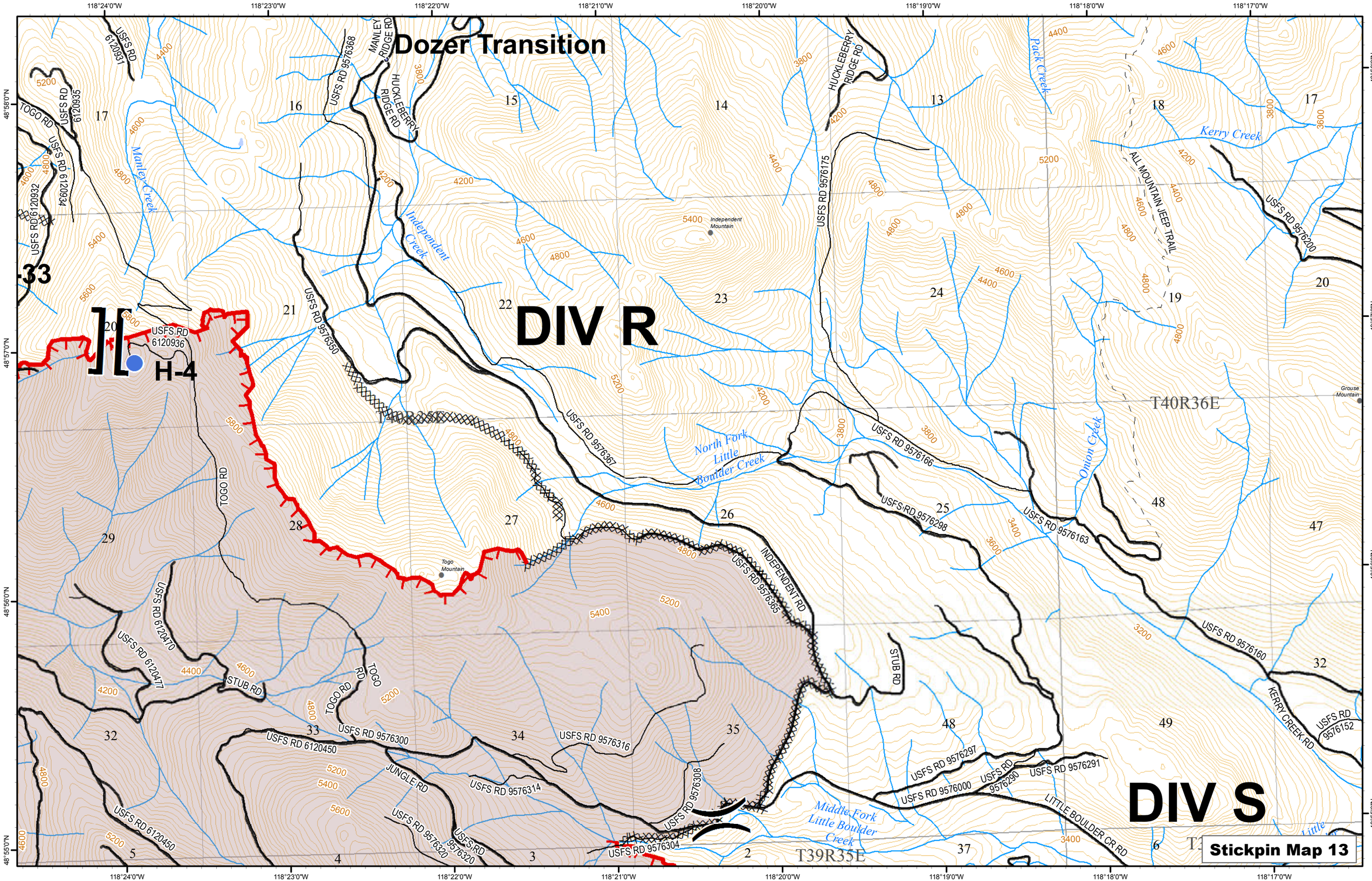
Dozer Transition
DIV R
DIV S
H-4
T40R35E
T40R36E
T39R35E
Stickpin Map 13
118°24'0"W
118°23'0"W
118°22'0"W
118°21'0"W
118°20'0"W
118°19'0"W
118°18'0"W
118°17'0"W
48°58'0"N
48°57'0"N
48°56'0"N
48°55'0"N
USFS RD 6120931
USFS RD 6120935
TOGO RD
USFS RD 6120932
USFS RD 6120934
Manley Creek
USFS RD 9576368
MANLEY RIDGE RD
HUCKLEBERRY RIDGE RD
Independent Creek
USFS RD 9576350
USFS RD 6120936
Independent Mountain
USFS RD 9576175
Pack Creek
Kerry Creek
ALL MOUNTAIN JEEP TRAIL
USFS RD 9576200
Grouse Mountain
North Fork Little Boulder Creek
USFS RD 9576367
USFS RD 9576166
Onion Creek
USFS RD 9576298
USFS RD 9576163
Togo Mountain
INDEPENDENT RD
USFS RD 9576365
STUB RD
USFS RD 9576160
KERRY CREEK RD
USFS RD 9576152
USFS RD 6120470
USFS RD 6120477
USFS RD 6120450
USFS RD 9576300
USFS RD 9576316
JUNGLE RD
USFS RD 9576314
USFS RD 9576320
USFS RD 9576308
USFS RD 9576304
Middle Fork Little Boulder Creek
USFS RD 9576297
USFS RD 9576000
USFS RD 9576290
USFS RD 9576291
LITTLE BOULDER CR RD

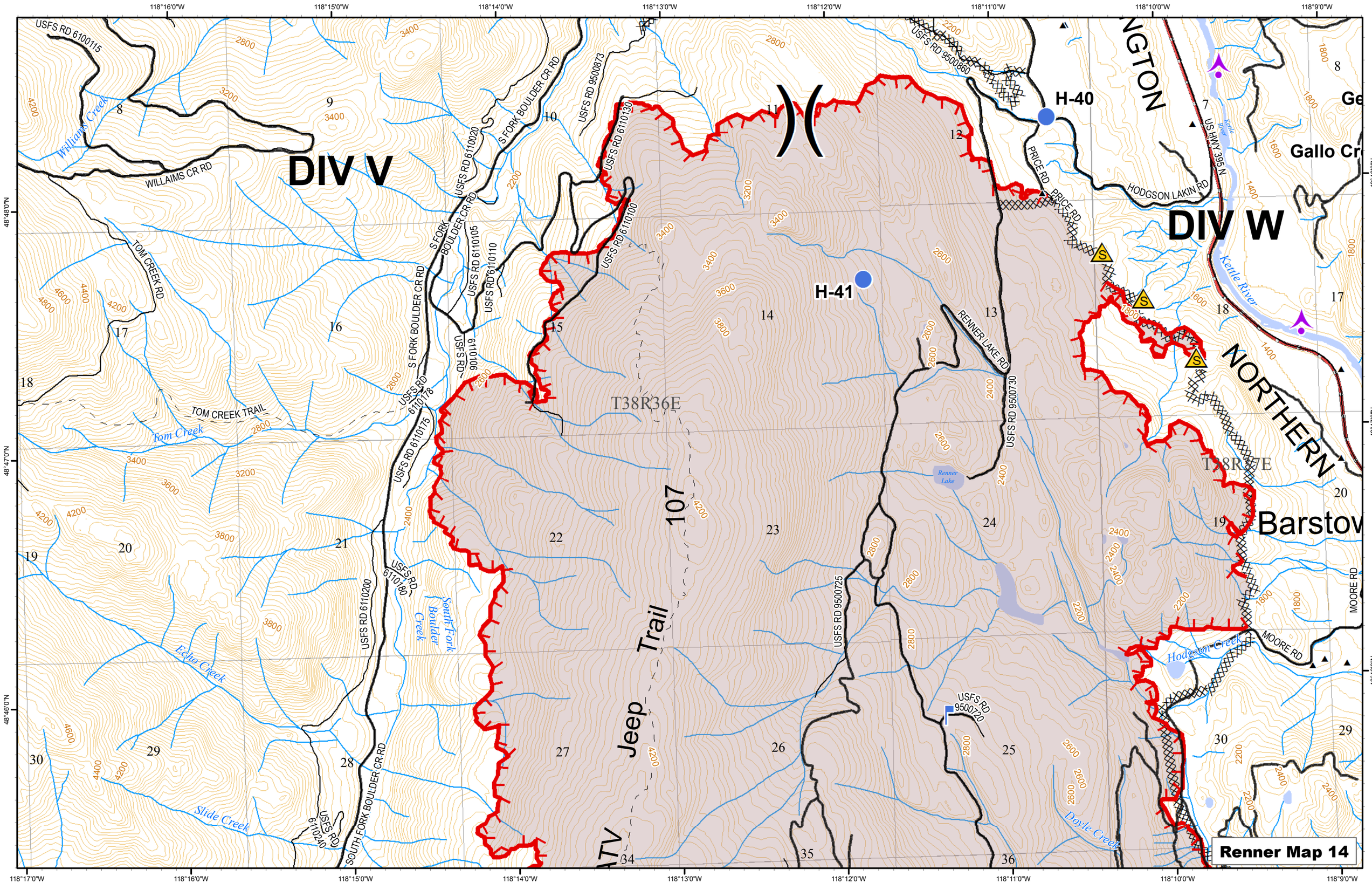
DIV V
DIV W
NORTHERN
Jeep Trail 107
ATV
H-40
H-41
T38R36E
T38R37E
Barstow
Gallo Cr
Renner Map 14
WILLIAMS CR RD
TOM CREEK RD
TOM CREEK TRAIL
S FORK BOULDER CR RD
SOUTH FORK BOULDER CR RD
RENNER LAKE RD
PRICE RD
HODGSON LAKIN RD
US HWY 395 N
MOORE RD
Williams Creek
Tom Creek
Echo Creek
Slide Creek
South Fork Boulder Creek
Hodgson Creek
Doyle Creek
Kettle River
Renner Lake
USFS RD 6100115
USFS RD 6110020
USFS RD 6110105
USFS RD 6110110
USFS RD 6110106
USFS RD 6110178
USFS RD 6110175
USFS RD 6110200
USFS RD 6110180
USFS RD 6110240
USFS RD 6110130
USFS RD 6110100
USFS RD 9500873
USFS RD 9500860
USFS RD 9500730
USFS RD 9500725
USFS RD 9500720
118°16'0"W
118°15'0"W
118°14'0"W
118°13'0"W
118°12'0"W
118°11'0"W
118°10'0"W
118°9'0"W
118°17'0"W
48°48'0"N
48°47'0"N
48°46'0"N

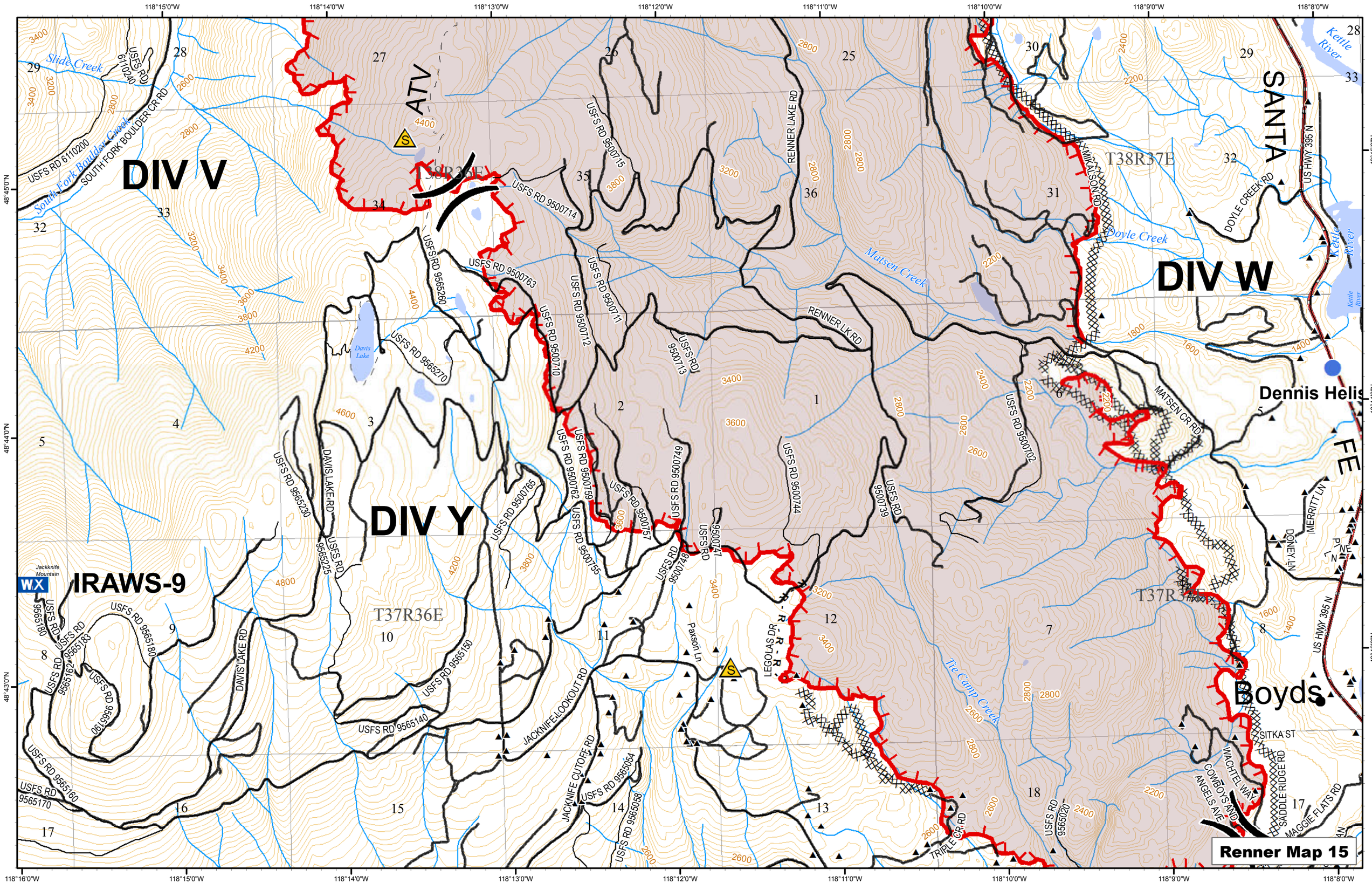

DIV V
DIV W
DIV Y
ATV
SANTA
FE
IRAWS-9
Dennis Helis
Boyds
Renner Map 15
T38R36E
T38R37E
T37R36E
T37R37E
Slide Creek
South Fork Boulder Creek
Matsen Creek
Doyle Creek
Tie Camp Creek
Kettle River
Davis Lake
Jackknife Mountain
USFS RD 6110200
SOUTH FORK BOULDER CR RD
USFS RD 6110240
USFS RD 9500714
USFS RD 9500715
USFS RD 9500763
USFS RD 9565260
USFS RD 9565270
USFS RD 9500710
USFS RD 9500711
USFS RD 9500712
USFS RD 9500713
USFS RD 9500749
USFS RD 9500744
USFS RD 9500702
USFS RD 9500739
USFS RD 9500765
USFS RD 9500755
USFS RD 9500757
USFS RD 9500748
USFS RD 9500747
USFS RD 9565230
USFS RD 9565225
USFS RD 9565180
USFS RD 9565183
USFS RD 9565162
USFS RD 9565190
USFS RD 9565150
USFS RD 9565140
USFS RD 9565160
USFS RD 9565170
USFS RD 9565054
USFS RD 9565058
USFS RD 9565020
RENNER LAKE RD
RENNER LK RD
MIKALSON RD
DOYLE CREEK RD
US HWY 395 N
MATSEN CR RD
DAVIS LAKE RD
JACKNIFE LOOKOUT RD
JACKNIFE CUTOFF RD
LEGOLAS DR
Paxson Ln
TRIPLE CR RD
SITKA ST
WACHTEL WAY
COWBOYS AND ANGELS AVE
SADDLE RIDGE RD
MAGGIE FLATS RD
MERRITT LN
DONEY LN
118°15'0"W
118°14'0"W
118°13'0"W
118°12'0"W
118°11'0"W
118°10'0"W
118°9'0"W
118°8'0"W
118°16'0"W
48°45'0"N
48°44'0"N
48°43'0"N

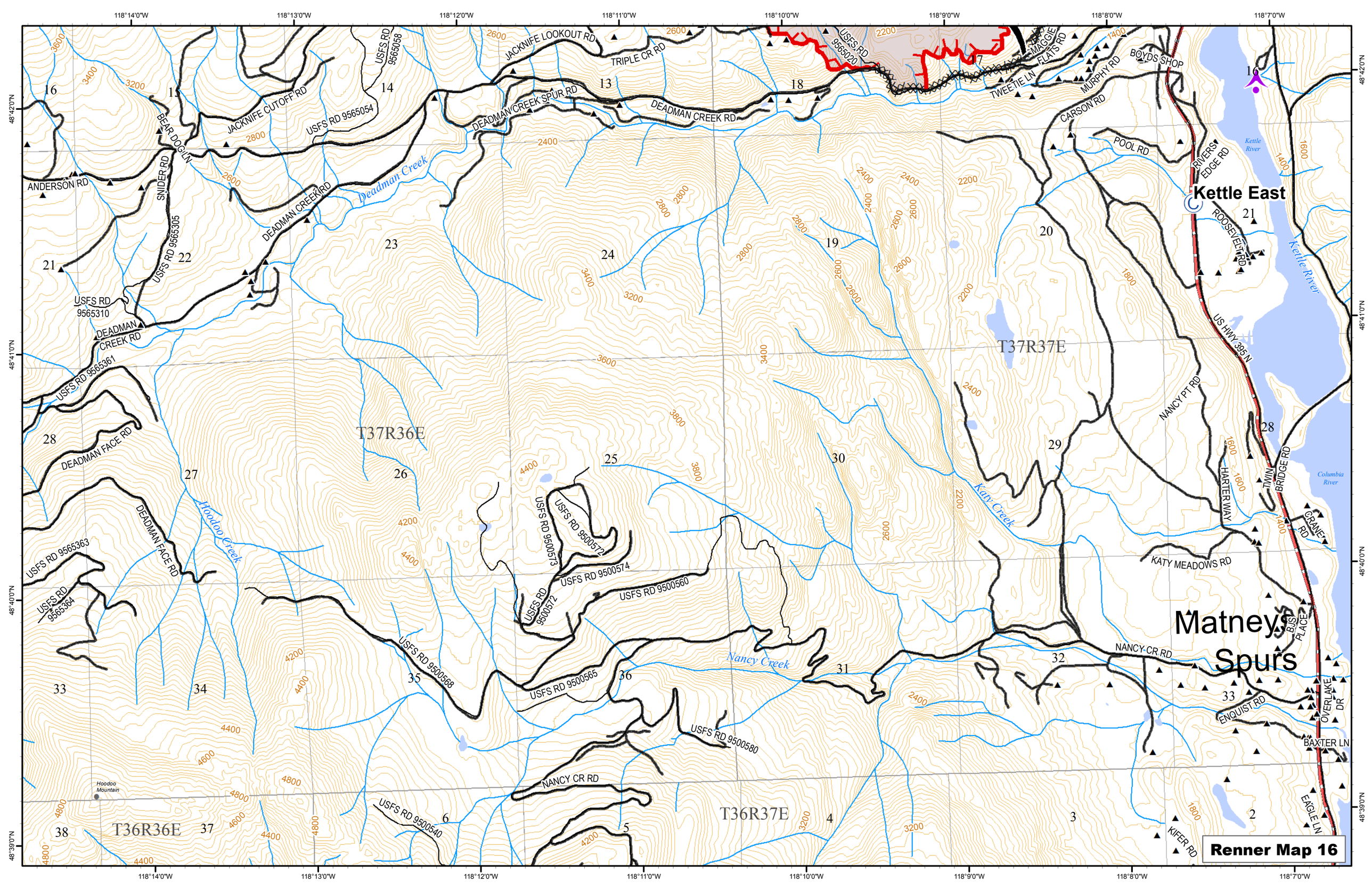
118°14'0"W
118°13'0"W
118°12'0"W
118°11'0"W
118°10'0"W
118°9'0"W
118°8'0"W
118°7'0"W
48°42'0"N
48°41'0"N
48°40'0"N
48°39'0"N
JACKNIFE LOOKOUT RD
TRIPLE CR RD
USFS RD 9565058
USFS RD 9565020
MAGGIE FLATS RD
TWEETIE LN
MURPHY RD
BOYDS SHOP
CARSON RD
POOL RD
RIVERS EDGE RD
Kettle East
ROOSEVELT RD
Kettle River
US HWY 395 N
NANCY PT RD
HARTER WAY
TWIN BRIDGE RD
CRANE RD
Columbia River
KATY MEADOWS RD
Matneys Spurs
BUS PLACE
NANCY CR RD
ENQUIST RD
OVERLAKE DR
BAXTER LN
EAGLE LN
KIFER RD
JACKNIFE CUTOFF RD
USFS RD 9565054
BEAR DOG LN
SNIDER RD
ANDERSON RD
DEADMAN CREEK SPUR RD
DEADMAN CREEK RD
Deadman Creek
USFS RD 9565305
USFS RD 9565310
DEADMAN CREEK RD
USFS RD 9565361
DEADMAN FACE RD
USFS RD 9565363
USFS RD 9565364
Hoodoo Creek
Hoodoo Mountain
USFS RD 9500573
USFS RD 9500572
USFS RD 9500574
USFS RD 9500560
USFS RD 9500568
USFS RD 9500565
Nancy Creek
USFS RD 9500580
NANCY CR RD
USFS RD 9500540
Katy Creek
T37R37E
T37R36E
T36R37E
T36R36E
Renner Map 16