KETTLE COMPLEX - 8/27/2015
MAP BOOK

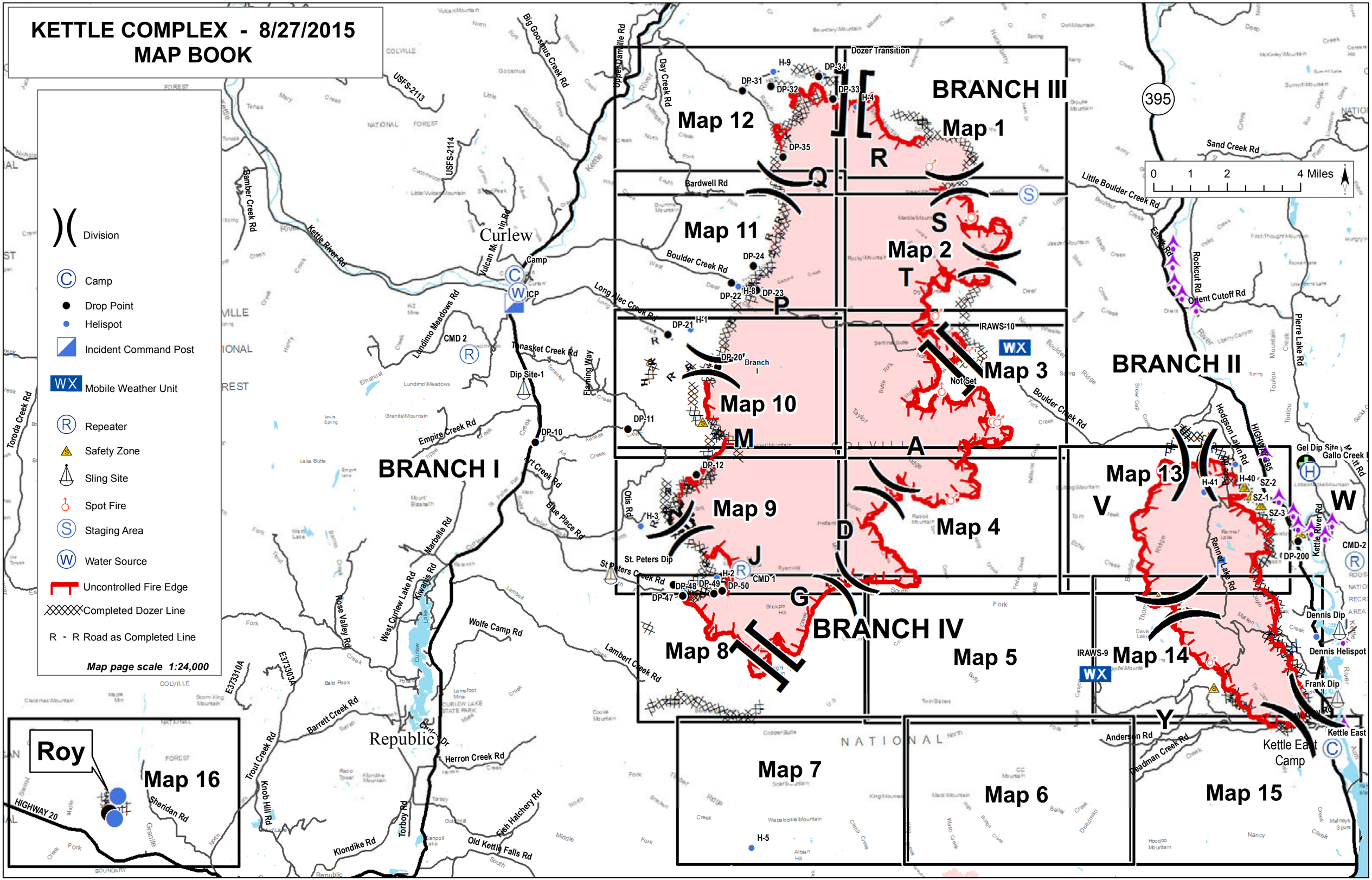

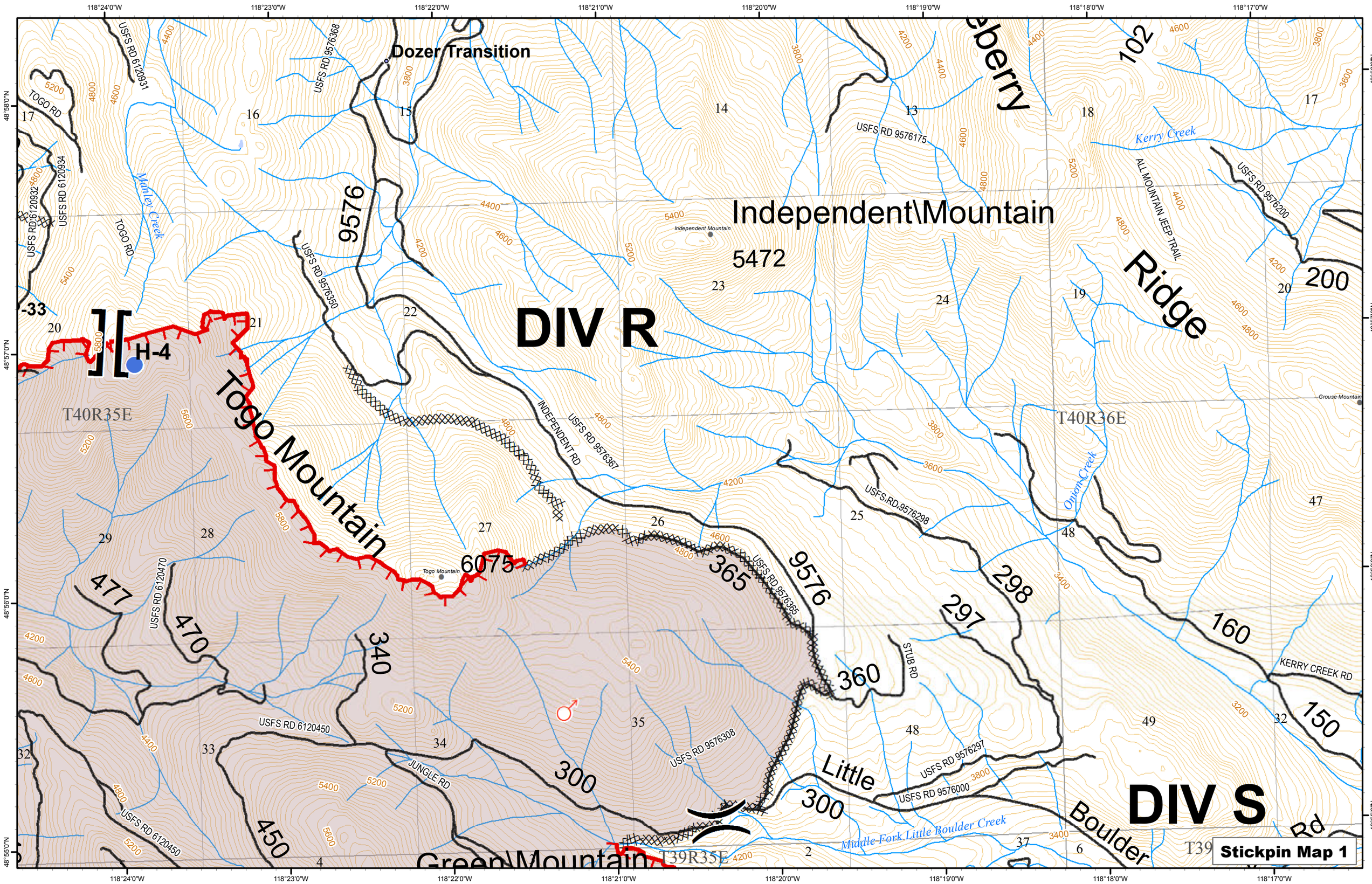
Dozer Transition
Independent\Mountain
5472
DIV R
DIV S
Togo Mountain
6075
H-4
T40R35E
T40R36E
T39R35E
Green\Mountain
Little
Boulder
Ridge
Kerry Creek
Mahley Creek
Onion Creek
Middle Fork Little Boulder Creek
Independent Mountain
Togo Mountain
Grouse Mountain
USFS RD 6120931
USFS RD 9576368
TOGO RD
USFS RD 6120932
USFS RD 6120934
USFS RD 9576350
USFS RD 9576175
ALL MOUNTAIN JEEP TRAIL
USFS RD 9576200
INDEPENDENT RD
USFS RD 9576367
USFS RD 9576298
USFS RD 9576365
STUB RD
USFS RD 6120470
USFS RD 6120450
JUNGLE RD
USFS RD 9576308
USFS RD 9576297
USFS RD 9576000
KERRY CREEK RD
9576
102
200
477
470
340
365
360
300
450
298
297
160
150
Stickpin Map 1

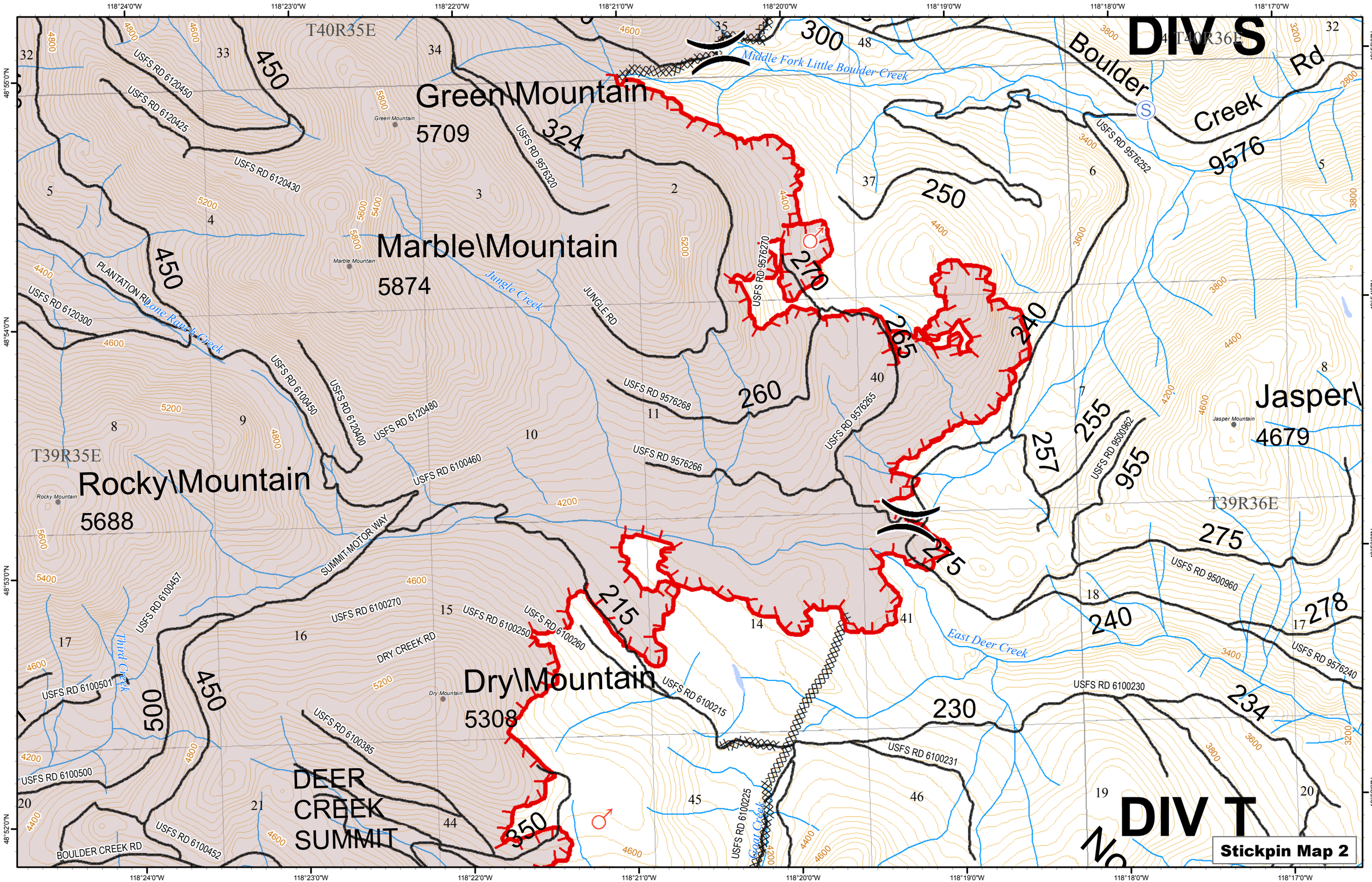
DIV S
DIV T
Stickpin Map 2
T40R35E
T40R36E
T39R35E
T39R36E
Green\Mountain
5709
Marble\Mountain
5874
Rocky\Mountain
5688
Dry\Mountain
5308
Jasper\
4679
DEER
CREEK
SUMMIT
Boulder
Creek
Rd
Middle Fork Little Boulder Creek
Jungle Creek
Lone Ranch Creek
Third Creek
East Deer Creek
Goat Creek
USFS RD 6120450
USFS RD 6120425
USFS RD 6120430
USFS RD 6120300
PLANTATION RD
USFS RD 6100450
USFS RD 6120400
USFS RD 6120480
USFS RD 6100460
USFS RD 9576320
JUNGLE RD
USFS RD 9576270
USFS RD 9576268
USFS RD 9576265
USFS RD 9576266
USFS RD 9576252
USFS RD 9500962
USFS RD 9500960
USFS RD 9576240
USFS RD 6100457
USFS RD 6100501
USFS RD 6100500
SUMMIT MOTOR WAY
USFS RD 6100270
DRY CREEK RD
USFS RD 6100250
USFS RD 6100260
USFS RD 6100215
USFS RD 6100385
USFS RD 6100452
BOULDER CREEK RD
USFS RD 6100225
USFS RD 6100230
USFS RD 6100231
450
324
300
250
270
265
242
260
255
257
955
275
215
240
278
234
230
500
350
118°24'0"W
118°23'0"W
118°22'0"W
118°21'0"W
118°20'0"W
118°19'0"W
118°18'0"W
118°17'0"W
48°55'0"N
48°54'0"N
48°53'0"N
48°52'0"N

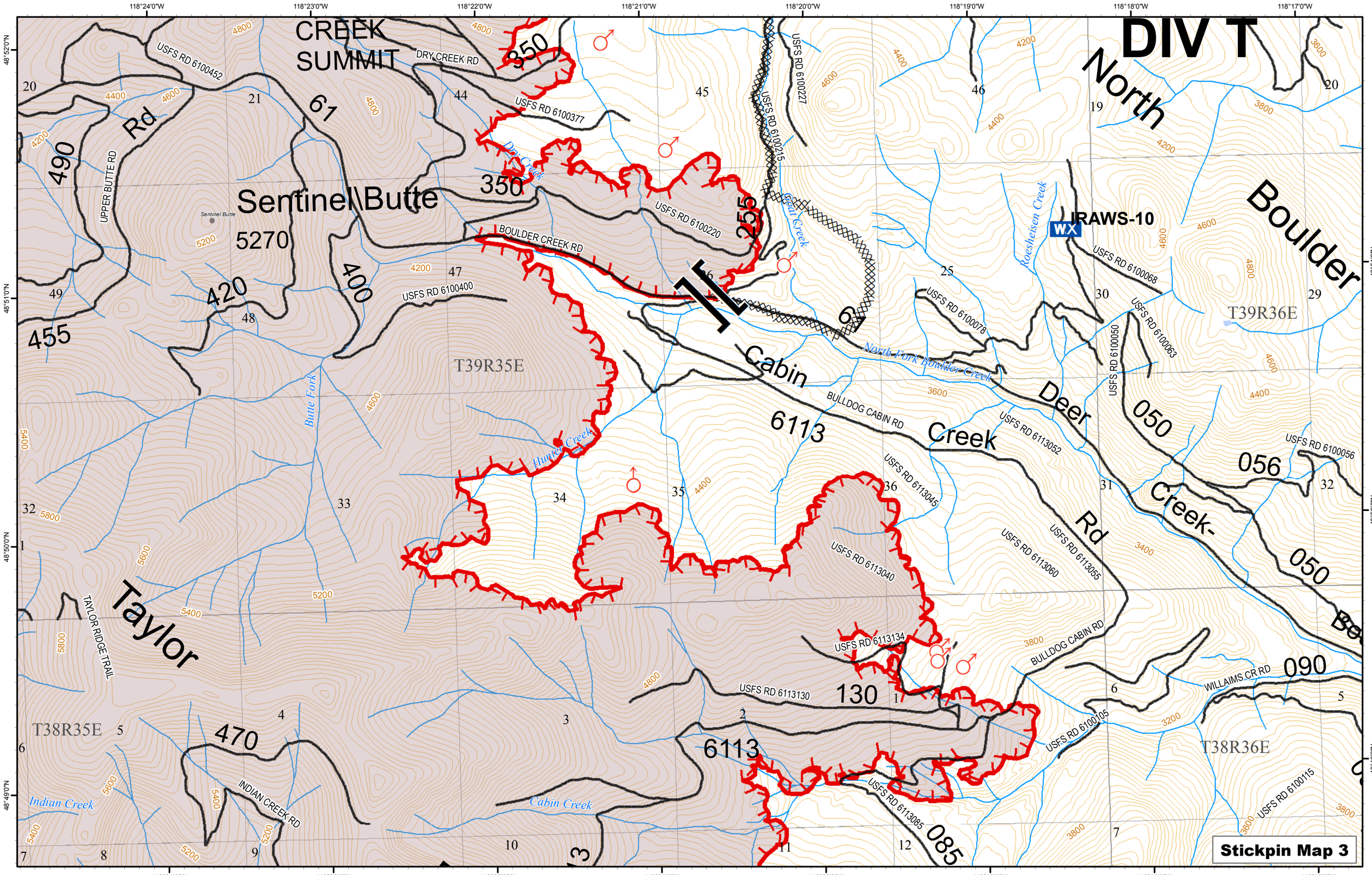
DIV T
CREEK SUMMIT
Sentinel\Butte
5270
Sentinel Butte
North Boulder
Cabin Creek
Deer Creek-Rd
Taylor
IRAWS-10
WX
T39R35E
T39R36E
T38R35E
T38R36E
DRY CREEK RD
USFS RD 6100452
USFS RD 6100377
USFS RD 6100227
USFS RD 6100215
USFS RD 6100220
BOULDER CREEK RD
USFS RD 6100400
USFS RD 6100068
USFS RD 6100078
USFS RD 6100063
USFS RD 6100050
USFS RD 6100056
BULLDOG CABIN RD
USFS RD 6113052
USFS RD 6113045
USFS RD 6113040
USFS RD 6113060
USFS RD 6113055
USFS RD 6113134
USFS RD 6113130
USFS RD 6100105
USFS RD 6113085
USFS RD 6100115
WILLAIMS CR RD
UPPER BUTTE RD
TAYLOR RIDGE TRAIL
INDIAN CREEK RD
Dry Creek
Goat Creek
Roesheisen Creek
North Fork Boulder Creek
Hunter Creek
Butte Fork
Indian Creek
Cabin Creek
61
350
255
490
420
400
455
6113
050
056
090
130
470
085
118°24'0"W
118°23'0"W
118°22'0"W
118°21'0"W
118°20'0"W
118°19'0"W
118°18'0"W
118°17'0"W
48°52'0"N
48°51'0"N
48°50'0"N
48°49'0"N
Stickpin Map 3

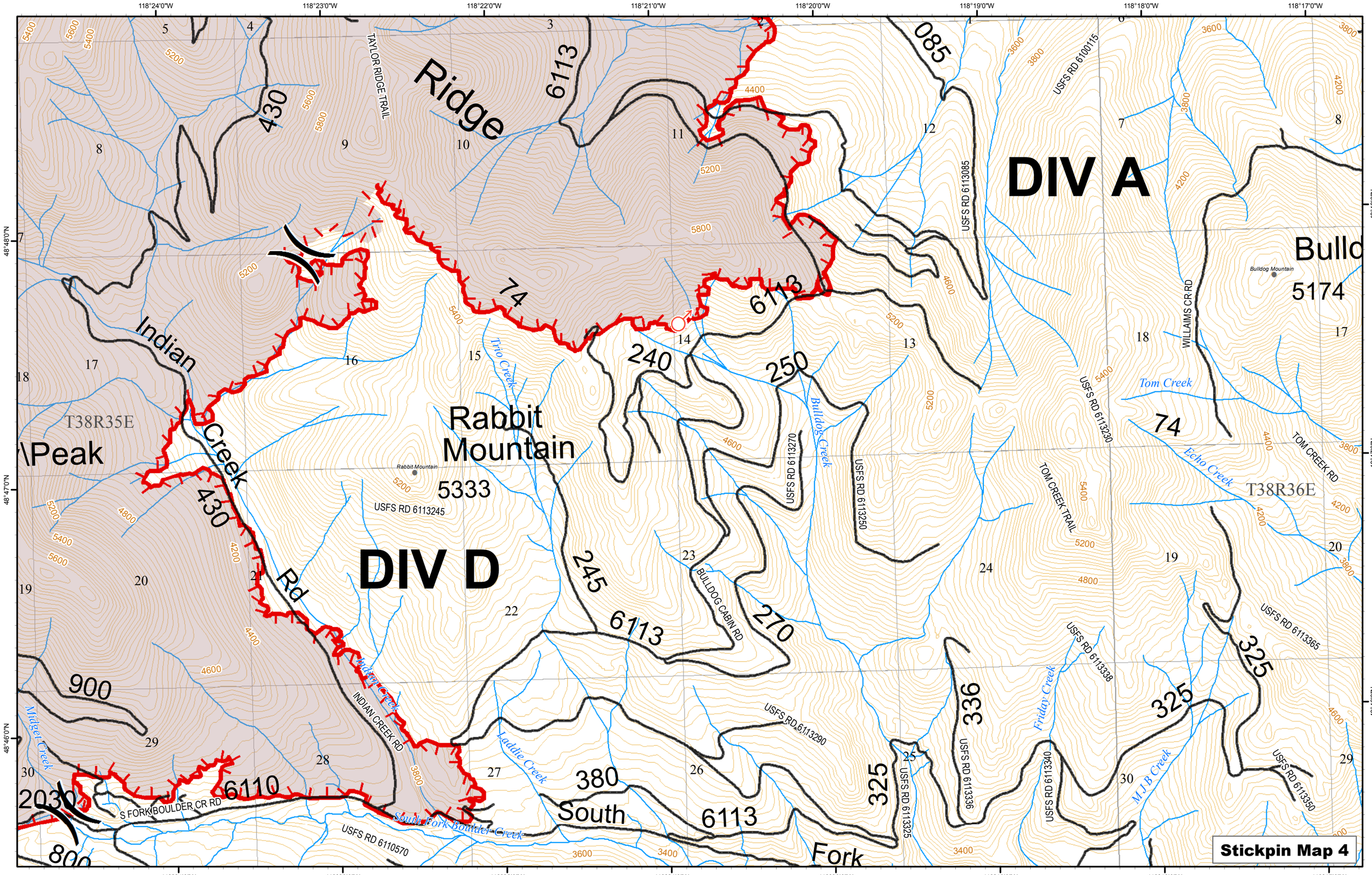
DIV A
DIV D
Ridge
Indian
Creek
Rd
Rabbit
Mountain
5333
Bulld
5174
South
Fork
\Peak
T38R35E
T38R36E
TAYLOR RIDGE TRAIL
USFS RD 6100115
USFS RD 6113085
WILLAIMS CR RD
Tom Creek
USFS RD 6113230
TOM CREEK RD
Echo Creek
TOM CREEK TRAIL
USFS RD 6113270
USFS RD 6113250
Bulldog Creek
BULLDOG CABIN RD
USFS RD 6113365
USFS RD 6113338
Friday Creek
USFS RD 6113336
USFS RD 6113340
USFS RD 6113325
M J B Creek
USFS RD 6113350
USFS RD 6113290
Laddie Creek
Trio Creek
Indian Creek
INDIAN CREEK RD
Midget Creek
S FORK BOULDER CR RD
South Fork Boulder Creek
USFS RD 6110570
USFS RD 6113245
Rabbit Mountain
Bulldog Mountain
Stickpin Map 4

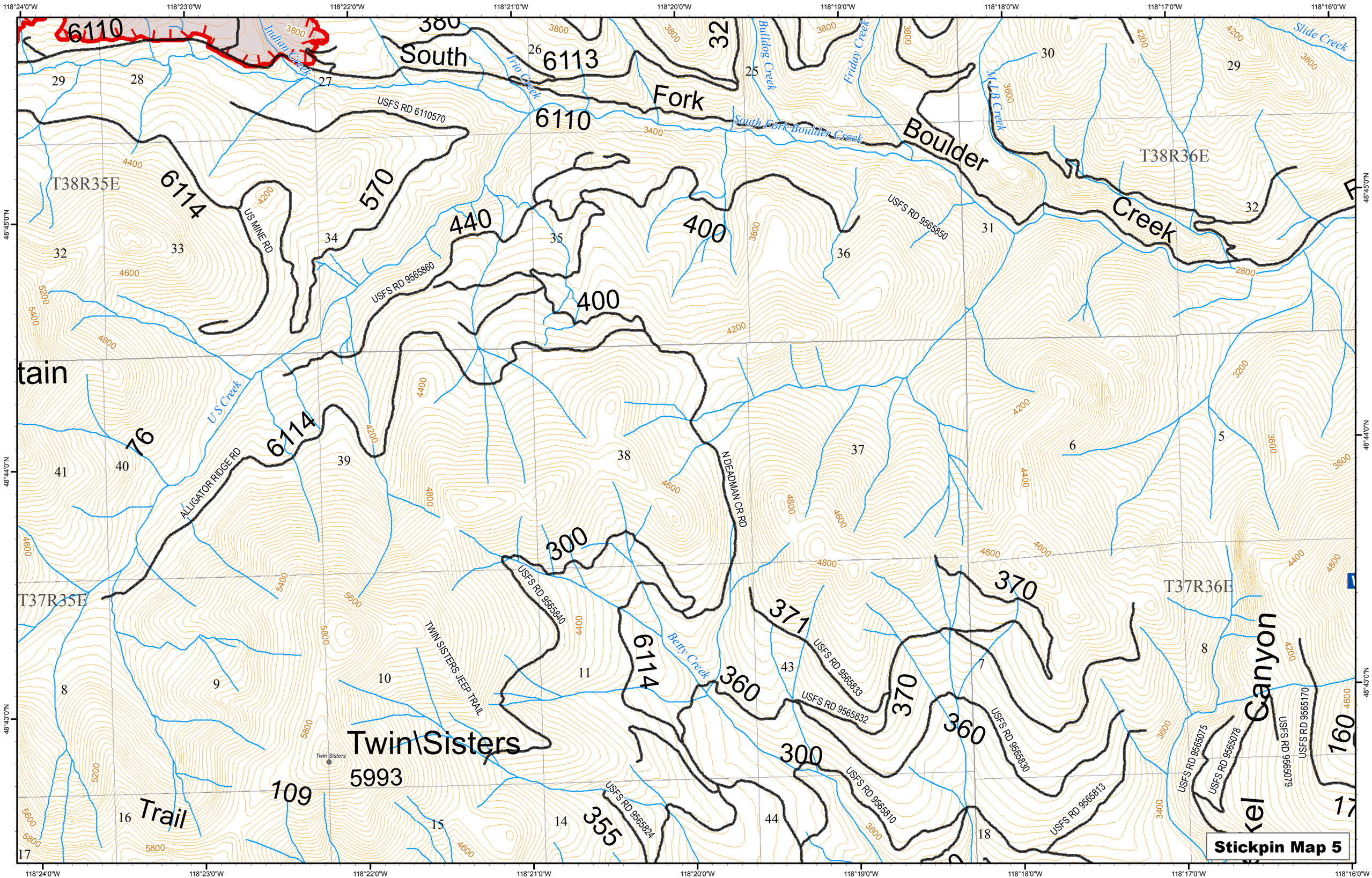

Stickpin Map 5
South Fork Boulder Creek
Twin\Sisters
5993
Trail
Canyon
tain
6110
6113
6114
570
440
400
300
370
371
360
355
109
160
380
32
76
Indian Creek
Trio Creek
Bulldog Creek
Friday Creek
M J B Creek
Slide Creek
South Fork Boulder Creek
U S Creek
Betty Creek
Twin Sisters
USFS RD 6110570
US MINE RD
USFS RD 9565860
USFS RD 9565850
ALLIGATOR RIDGE RD
N DEADMAN CR RD
USFS RD 9565840
TWIN SISTERS JEEP TRAIL
USFS RD 9565833
USFS RD 9565832
USFS RD 9565830
USFS RD 9565810
USFS RD 9565813
USFS RD 9565824
USFS RD 9565075
USFS RD 9565078
USFS RD 9565079
USFS RD 9565170
T38R35E
T38R36E
T37R35E
T37R36E
118°24'0"W
118°23'0"W
118°22'0"W
118°21'0"W
118°20'0"W
118°19'0"W
118°18'0"W
118°17'0"W
118°16'0"W
48°45'0"N
48°44'0"N
48°43'0"N

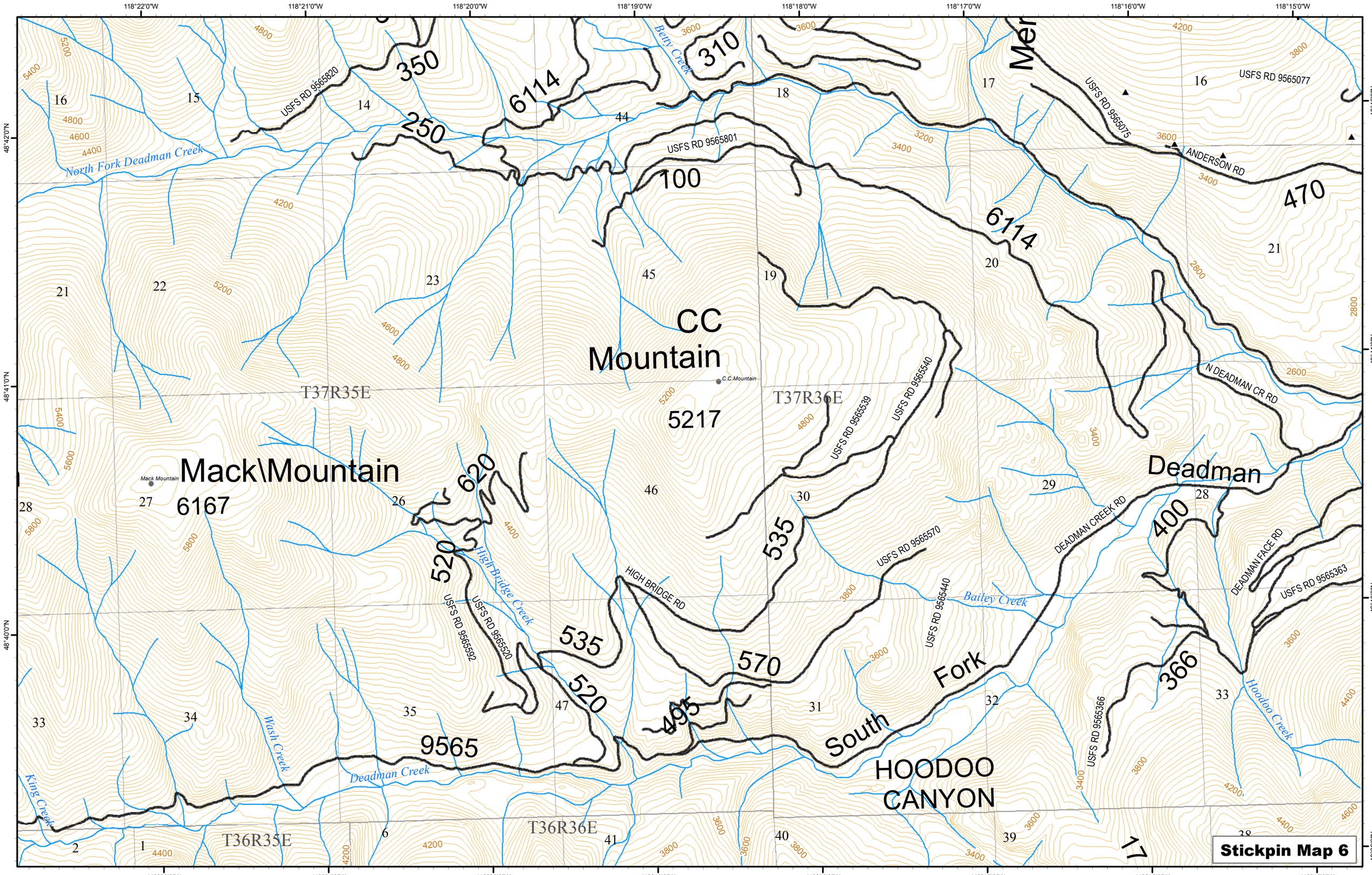

Stickpin Map 6
CC Mountain
Mack\Mountain
6167
5217
HOODOO CANYON
South Fork Deadman
North Fork Deadman Creek
Betty Creek
High Bridge Creek
Bailey Creek
Deadman Creek
Wash Creek
King Creek
Hoodoo Creek
T37R35E
T37R36E
T36R35E
T36R36E
USFS RD 9565820
USFS RD 9565801
USFS RD 9565075
USFS RD 9565077
ANDERSON RD
N DEADMAN CR RD
DEADMAN CREEK RD
DEADMAN FACE RD
USFS RD 9565363
USFS RD 9565366
USFS RD 9565440
USFS RD 9565570
USFS RD 9565539
USFS RD 9565540
HIGH BRIDGE RD
USFS RD 9565592
USFS RD 9565520
C.C Mountain
Mack Mountain
350
310
250
6114
100
470
620
520
535
570
495
9565
400
366
17
118°22'0"W
118°21'0"W
118°20'0"W
118°19'0"W
118°18'0"W
118°17'0"W
118°16'0"W
118°15'0"W
48°42'0"N
48°41'0"N
48°40'0"N
48°39'0"N

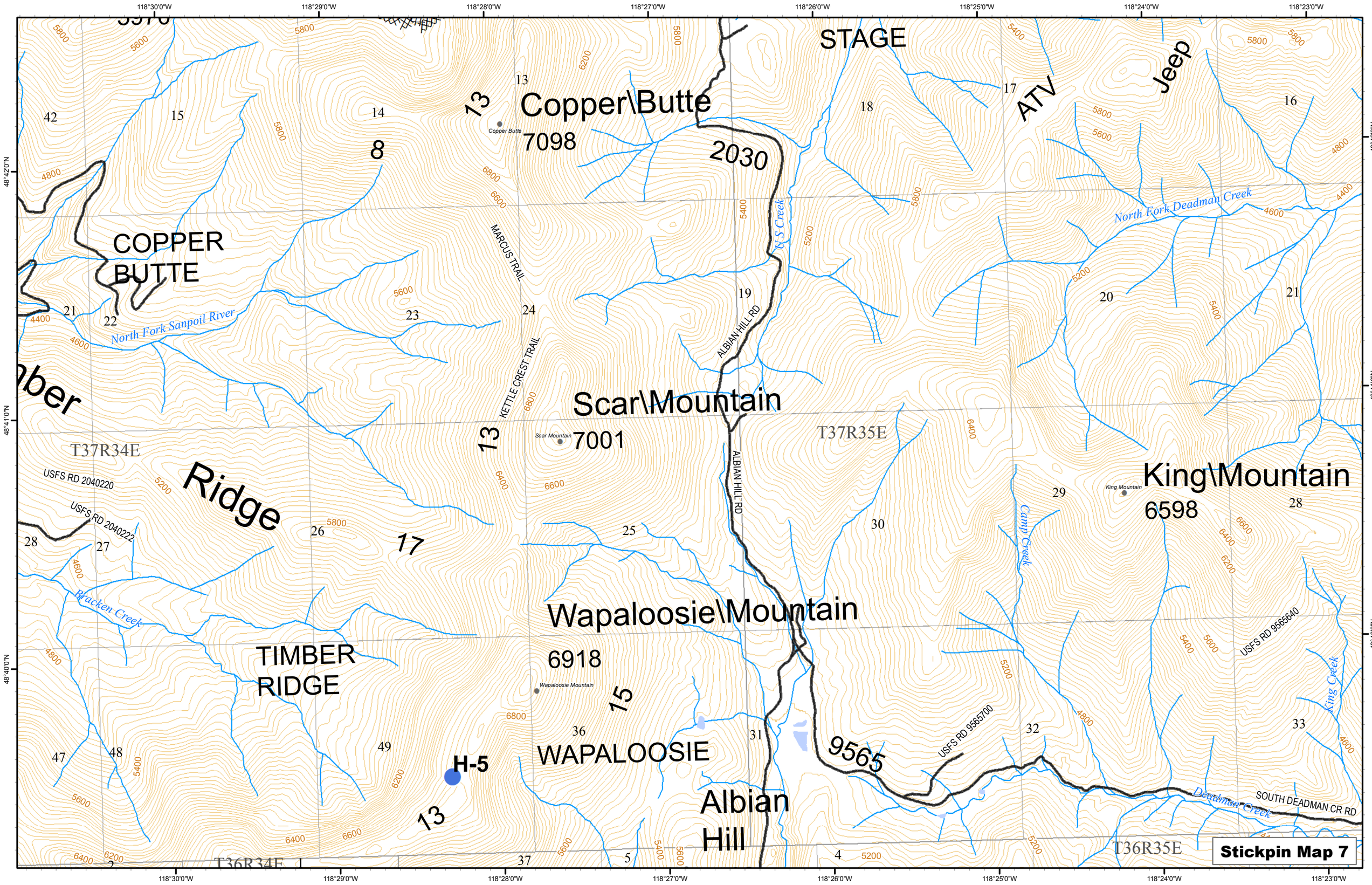
118°30'0"W
118°29'0"W
118°28'0"W
118°27'0"W
118°26'0"W
118°25'0"W
118°24'0"W
118°23'0"W
48°42'0"N
48°41'0"N
48°40'0"N
STAGE
ATV
Jeep
Copper\Butte
7098
Copper Butte
2030
COPPER
BUTTE
North Fork Sanpoil River
North Fork Deadman Creek
MARCUS TRAIL
KETTLE CREST TRAIL
ALBIAN HILL RD
Scar\Mountain
7001
Scar Mountain
T37R34E
T37R35E
Ridge
USFS RD 2040220
USFS RD 2040222
King\Mountain
6598
King Mountain
Camp Creek
Bracken Creek
Wapaloosie\Mountain
6918
Wapaloosie Mountain
TIMBER
RIDGE
WAPALOOSIE
H-5
9565
USFS RD 9565700
USFS RD 9565640
King Creek
Deadman Creek
SOUTH DEADMAN CR RD
Albian
Hill
T36R34E
T36R35E
Stickpin Map 7

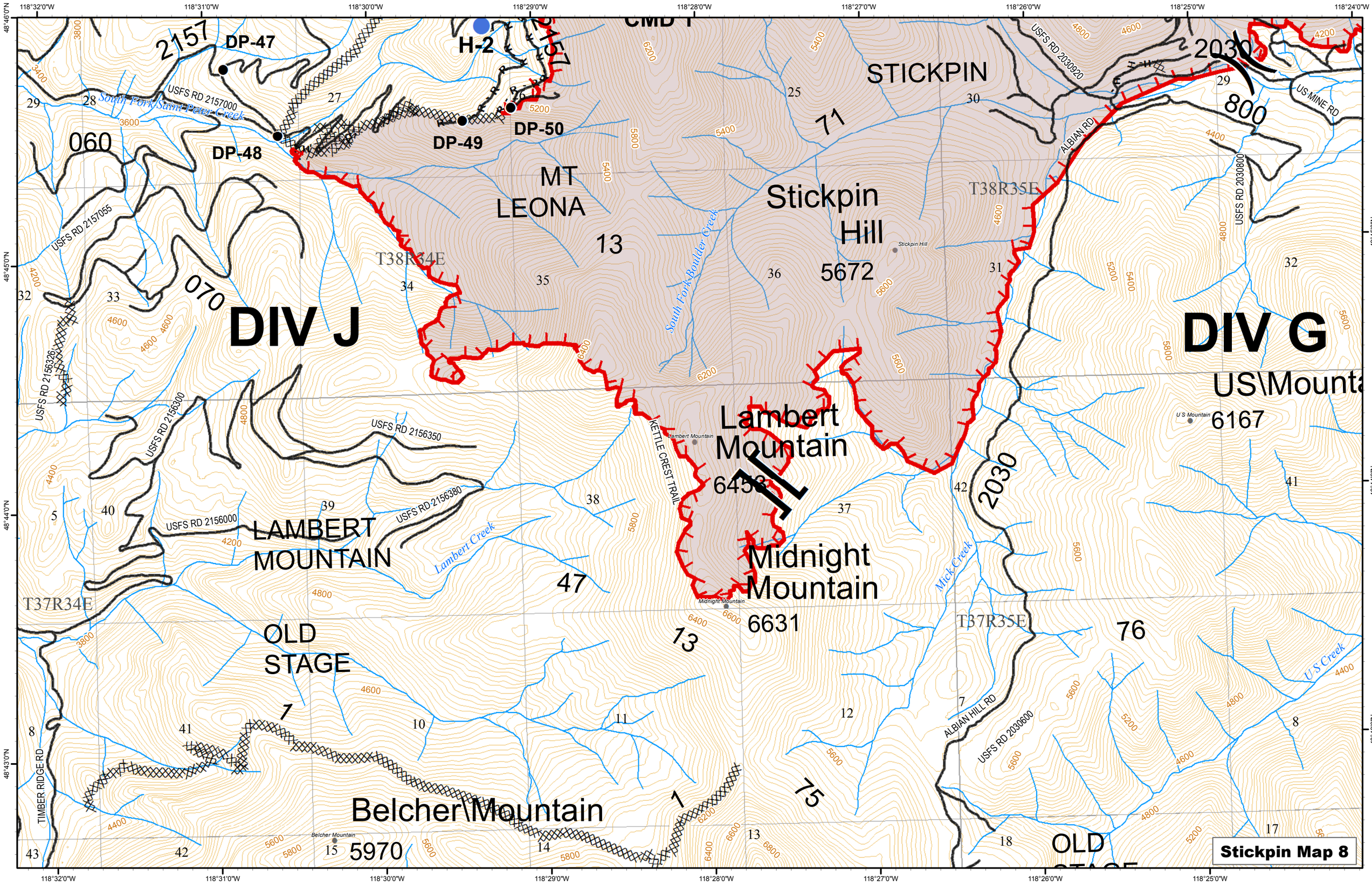
118°32'0"W
118°31'0"W
118°30'0"W
118°29'0"W
118°28'0"W
118°27'0"W
118°26'0"W
118°25'0"W
118°24'0"W
48°46'0"N
48°45'0"N
48°44'0"N
48°43'0"N
2157
DP-47
H-2
2157
STICKPIN
2030
800
US MINE RD
USFS RD 2030920
USFS RD 2157000
South Fork Saint Peter Creek
060
DP-48
DP-49
DP-50
71
ALBIAN RD
MT
LEONA
13
Stickpin
Hill
5672
T38R35E
USFS RD 2030800
USFS RD 2157055
T38R34E
070
DIV J
South Fork Boulder Creek
DIV G
US\Mounta
6167
USFS RD 2156326
USFS RD 2156300
USFS RD 2156350
Lambert
Mountain
6453
KETTLE CREST TRAIL
2030
USFS RD 2156380
USFS RD 2156000
LAMBERT
MOUNTAIN
Lambert Creek
47
Midnight
Mountain
6631
Mick Creek
T37R34E
T37R35E
OLD
STAGE
73
76
U S Creek
ALBIAN HILL RD
USFS RD 2030600
TIMBER RIDGE RD
Belcher\Mountain
5970
75
OLD
Stickpin Map 8

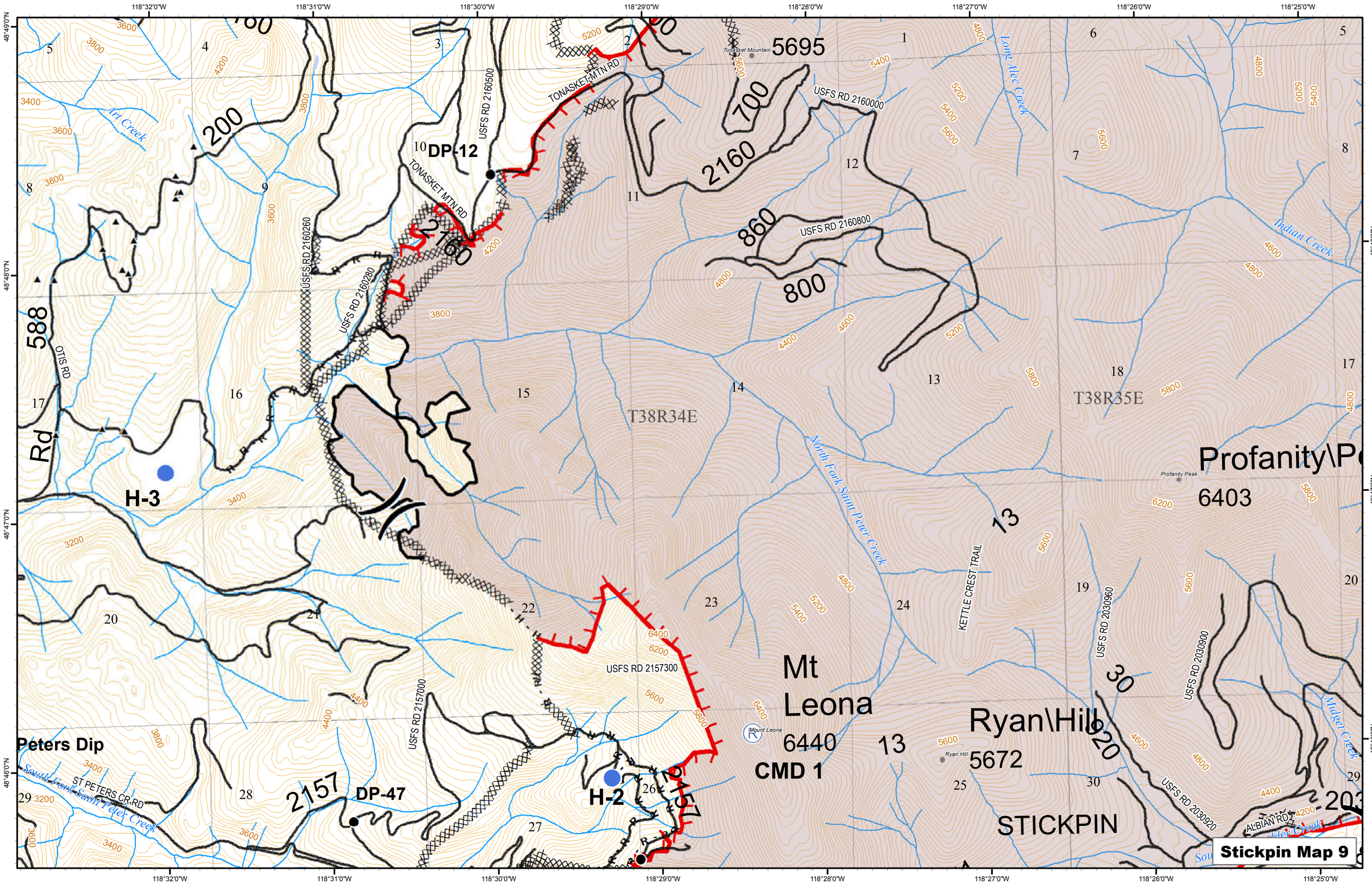

Stickpin Map 9
Mt Leona
6440
CMD 1
Ryan\Hill
5672
STICKPIN
Profanity\Pe
6403
Profanity Peak
Tonasket Mountain
5695
DP-12
H-3
H-2
DP-47
Peters Dip
T38R34E
T38R35E
Mount Leona
Ryan Hill
Art Creek
Long Alec Creek
Indian Creek
North Fork Saint Peter Creek
South Fork Saint Peter Creek
Midget Creek
TONASKET MTN RD
USFS RD 2160500
USFS RD 2160000
USFS RD 2160800
USFS RD 2160260
USFS RD 2160280
USFS RD 2157300
USFS RD 2157000
USFS RD 2030960
USFS RD 2030900
USFS RD 2030920
KETTLE CREST TRAIL
OTIS RD
ST PETERS CR RD
ALBIAN RD
200
700
2160
860
800
588
2157
13
30
920

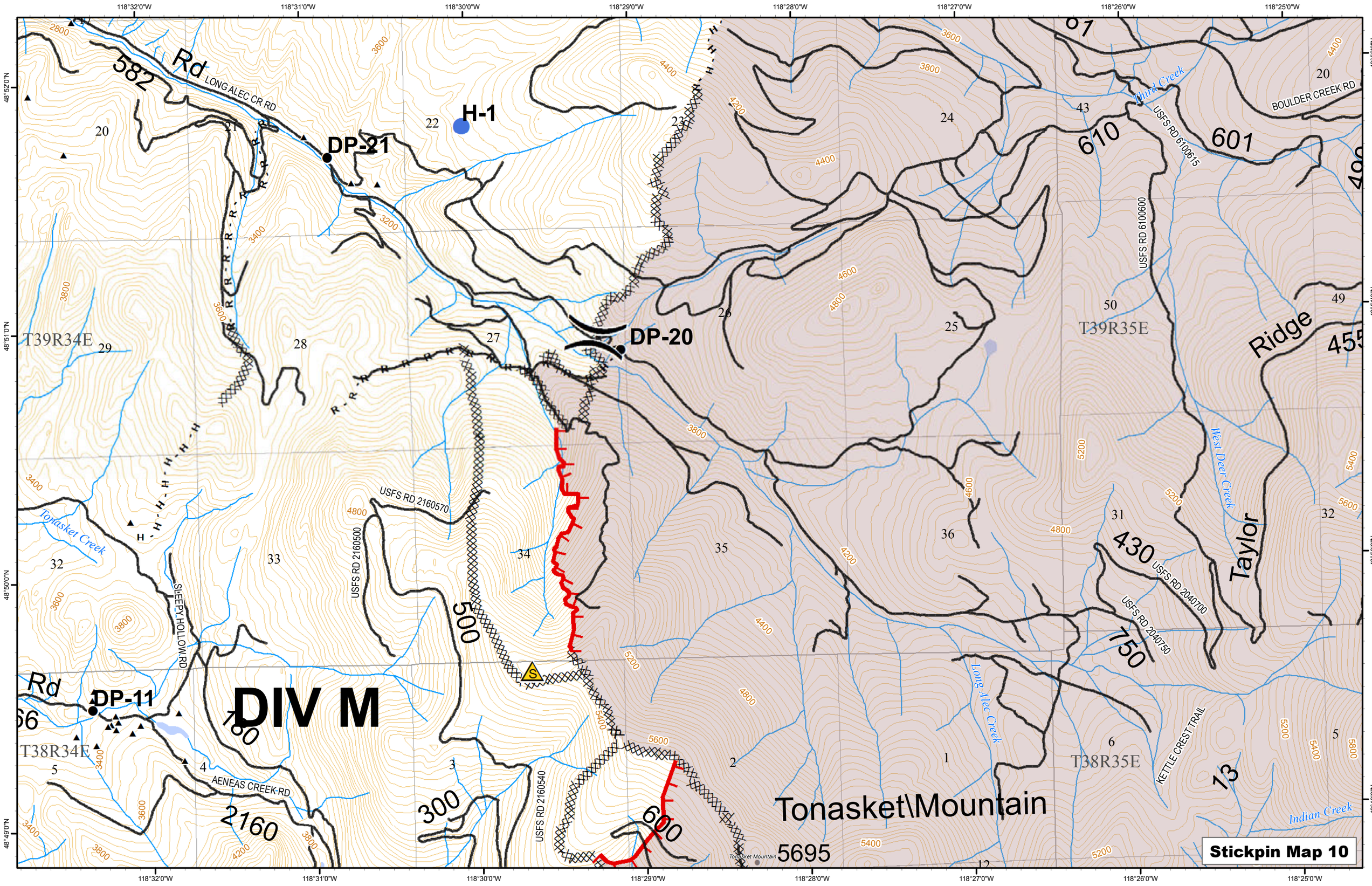

Stickpin Map 10
DIV M
DP-11
DP-20
DP-21
H-1
Tonasket\Mountain
5695
T39R34E
T39R35E
T38R34E
T38R35E
Rd
582
LONG ALEC CR RD
BOULDER CREEK RD
USFS RD 6100615
USFS RD 6100600
USFS RD 2160570
USFS RD 2160500
USFS RD 2160540
USFS RD 2040700
USFS RD 2040750
SLEEPY HOLLOW RD
AENEAS CREEK RD
KETTLE CREST TRAIL
Third Creek
West Deer Creek
Long Alec Creek
Indian Creek
Tonasket Creek
Taylor
Ridge
610
601
430
750
500
180
300
600
2160
13

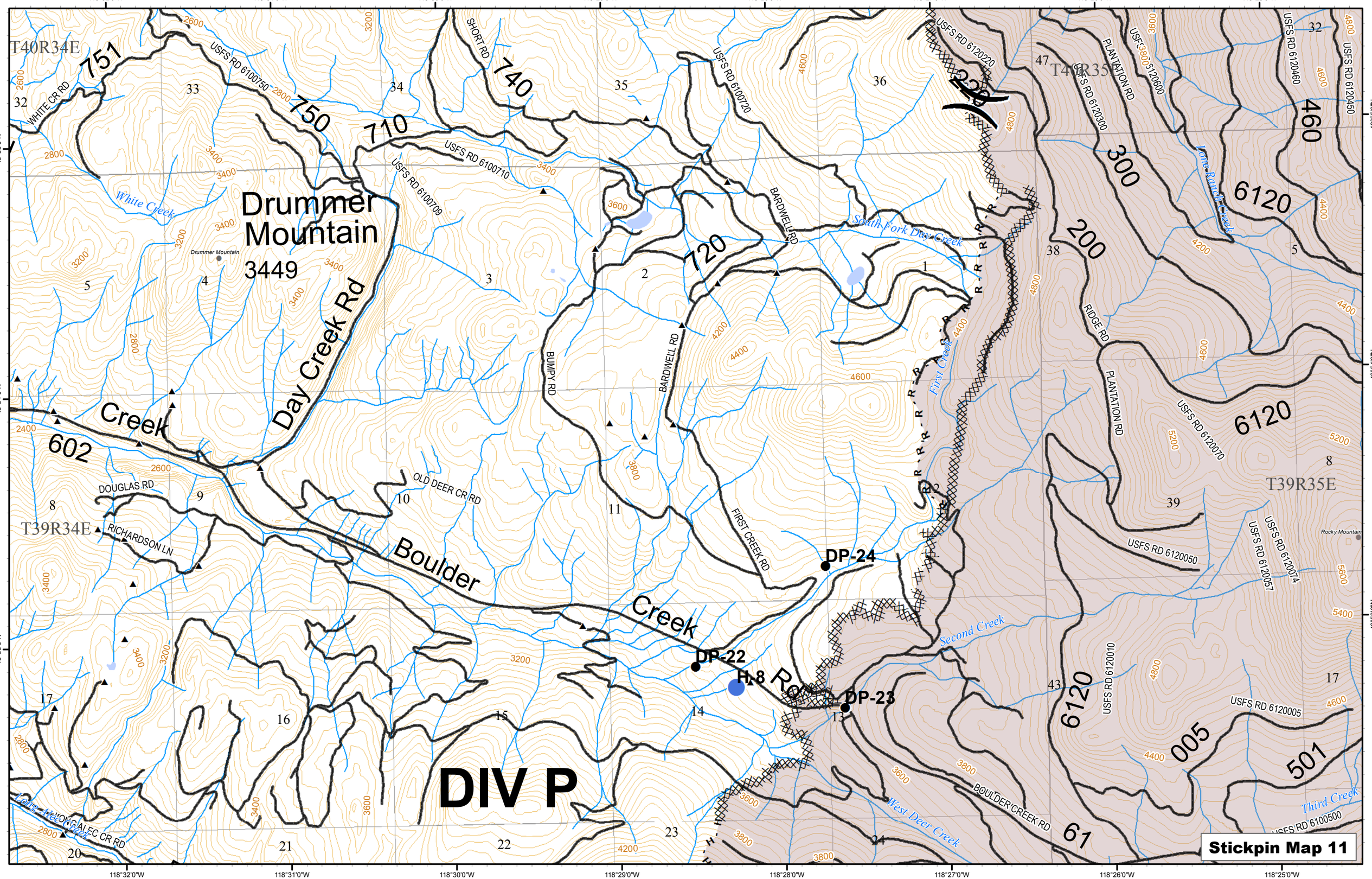
118°32'0"W
118°31'0"W
118°30'0"W
118°29'0"W
118°28'0"W
118°27'0"W
118°26'0"W
118°25'0"W
48°55'0"N
48°54'0"N
48°53'0"N
T40R34E
T40R35E
T39R34E
T39R35E
Drummer Mountain
3449
Drummer Mountain
Day Creek Rd
Boulder Creek
Boulder Creek Rd
White Creek
South Fork Day Creek
First Creek
Second Creek
West Deer Creek
Third Creek
Lone Ranch Creek
Rocky Mountain
751
750
710
740
720
602
460
300
200
6120
005
501
61
WHITE CR RD
USFS RD 6100750
SHORT RD
USFS RD 6100720
USFS RD 6100710
USFS RD 6100709
BARDWELL RD
BUMPY RD
OLD DEER CR RD
FIRST CREEK RD
DOUGLAS RD
RICHARDSON LN
LONG ALEC CR RD
USFS RD 6120220
USFS RD 6120300
USFS RD 6120600
PLANTATION RD
USFS RD 6120460
USFS RD 6120450
RIDGE RD
USFS RD 6120070
USFS RD 6120050
USFS RD 6120074
USFS RD 6120057
USFS RD 6120010
USFS RD 6120005
BOULDER CREEK RD
USFS RD 6100500
DP-24
DP-22
H-8
DP-23
DIV P
Stickpin Map 11

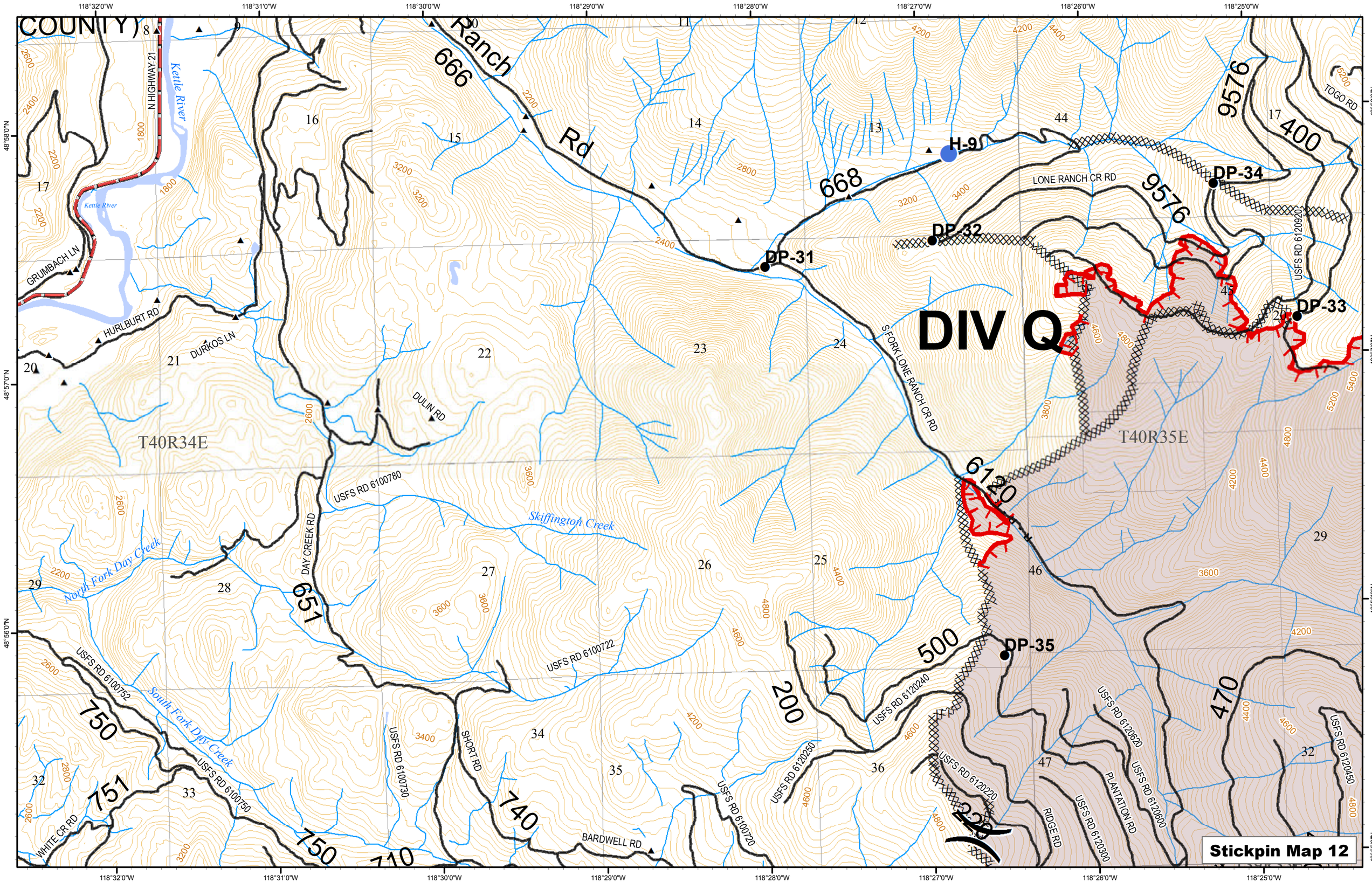
DIV Q
Stickpin Map 12
H-9
DP-31
DP-32
DP-33
DP-34
DP-35
Ranch Rd
666
668
9576
400
6120
500
200
470
651
750
751
740
710
N HIGHWAY 21
Kettle River
GRUMBACH LN
HURLBURT RD
DURKOS LN
DULIN RD
LONE RANCH CR RD
S FORK LONE RANCH CR RD
TOGO RD
USFS RD 6120920
USFS RD 6100780
DAY CREEK RD
Skiffington Creek
North Fork Day Creek
South Fork Day Creek
USFS RD 6100722
USFS RD 6100752
USFS RD 6100750
USFS RD 6100730
SHORT RD
WHITE CR RD
BARDWELL RD
USFS RD 6100720
USFS RD 6120250
USFS RD 6120240
USFS RD 6120220
RIDGE RD
USFS RD 6120300
PLANTATION RD
USFS RD 6120600
USFS RD 6120620
USFS RD 6120450
T40R34E
T40R35E
118°32'0"W
118°31'0"W
118°30'0"W
118°29'0"W
118°28'0"W
118°27'0"W
118°26'0"W
118°25'0"W
48°58'0"N
48°57'0"N
48°56'0"N
48°55'0"N

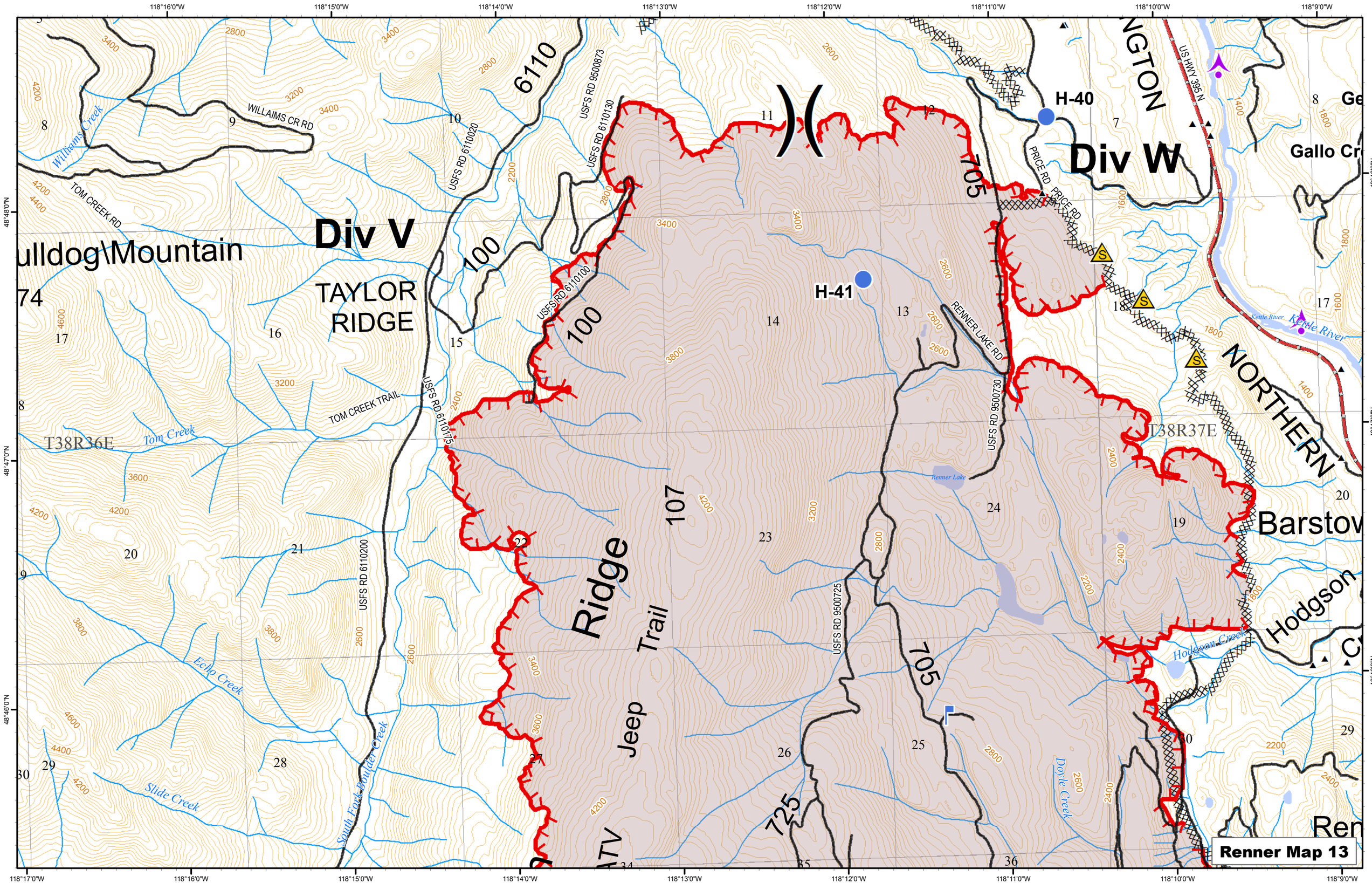

Div V
Div W
TAYLOR RIDGE
ulldog\Mountain
74
H-40
H-41
Ridge
Trail
Jeep
ATV
NORTHERN
Barstow
Hodgson
Gallo Cr
Kettle River
Renner Lake
Hodgson Creek
Doyle Creek
Echo Creek
Slide Creek
South Fork Boulder Creek
Tom Creek
Williams Creek
WILLAIMS CR RD
TOM CREEK RD
TOM CREEK TRAIL
USFS RD 6110020
USFS RD 6110130
USFS RD 9500873
USFS RD 6110100
USFS RD 6110175
USFS RD 6110200
USFS RD 9500725
USFS RD 9500730
RENNER LAKE RD
PRICE RD
US HWY 395 N
T38R36E
T38R37E
6110
100
107
705
725
Renner Map 13
118°16'0"W
118°15'0"W
118°14'0"W
118°13'0"W
118°12'0"W
118°11'0"W
118°10'0"W
118°9'0"W
118°17'0"W
48°48'0"N
48°47'0"N
48°46'0"N

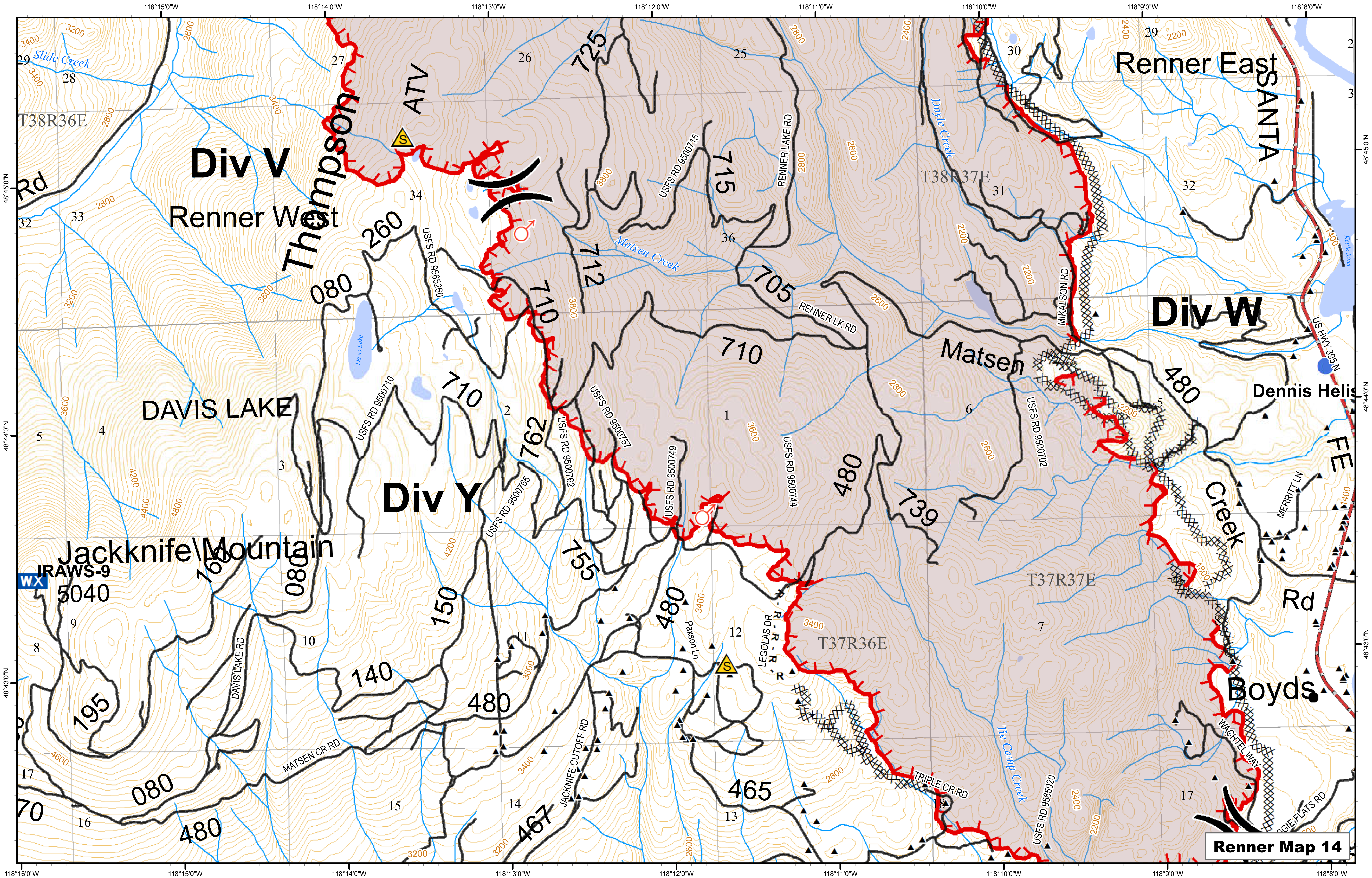
Renner Map 14
Div V
Div W
Div Y
Renner West
Renner East
Thompson
ATV
DAVIS LAKE
Davis Lake
Jackknife\Mountain
IRAWS-9
WX
5040
Matsen
Creek
Rd
SANTA
FE
Boyds
Dennis Helis
Slide Creek
Matsen Creek
Doyle Creek
Tie Camp Creek
Kettle River
T38R36E
T38R37E
T37R36E
T37R37E
RENNER LAKE RD
RENNER LK RD
MIKALSON RD
US HWY 395 N
MERRITT LN
WACHTEL WAY
TRIPLE CR RD
MATSEN CR RD
DAVIS LAKE RD
JACKNIFE CUTOFF RD
LEGOLAS DR
Paxson Ln
USFS RD 9500715
USFS RD 9565260
USFS RD 9500710
USFS RD 9500762
USFS RD 9500757
USFS RD 9500765
USFS RD 9500749
USFS RD 9500744
USFS RD 9500702
USFS RD 9565020
725
715
712
710
705
762
755
739
480
465
467
260
080
160
150
140
195
118°16'0"W
118°15'0"W
118°14'0"W
118°13'0"W
118°12'0"W
118°11'0"W
118°10'0"W
118°9'0"W
118°8'0"W
48°45'0"N
48°44'0"N
48°43'0"N

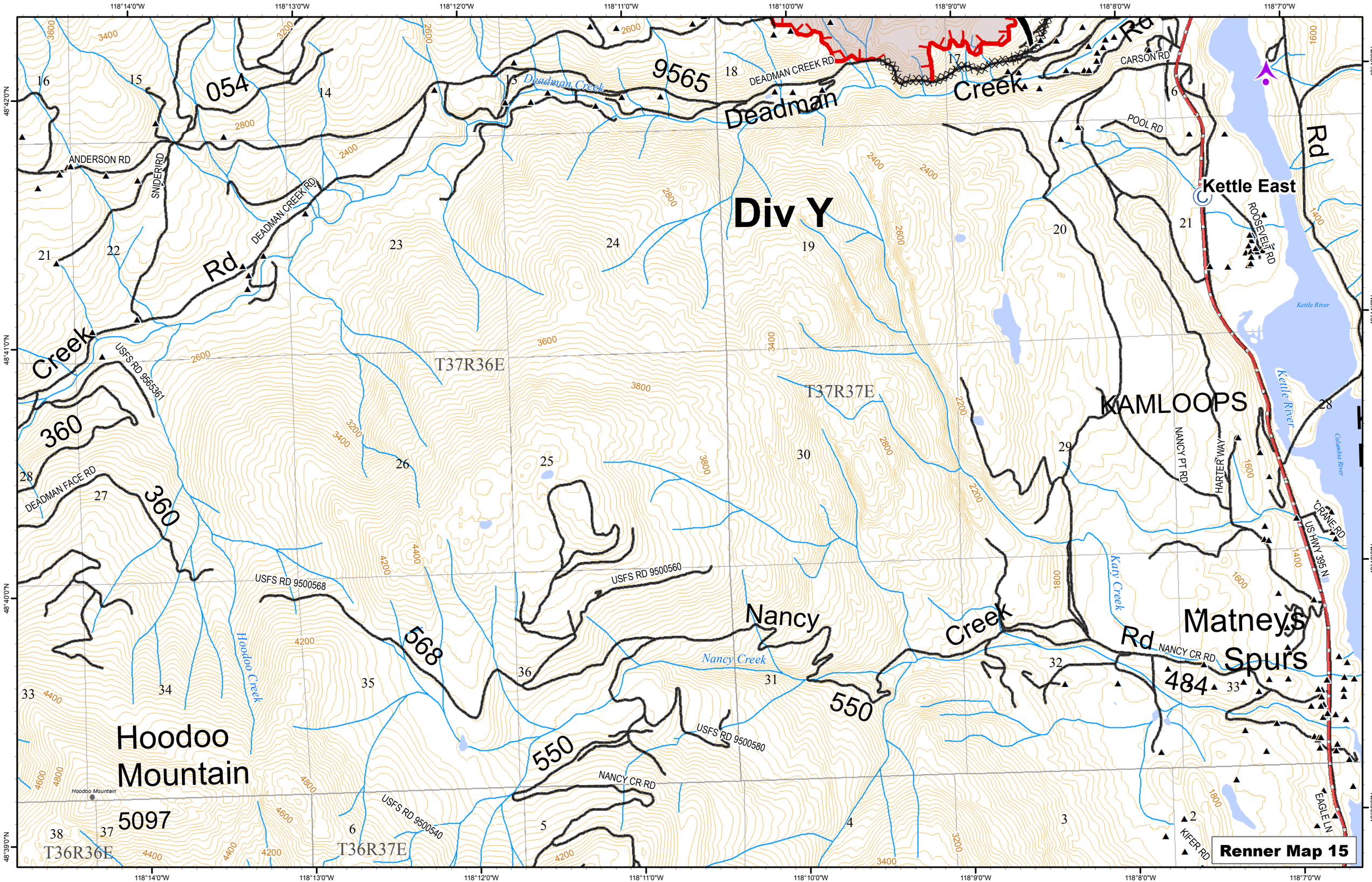

Div Y
Deadman Creek
Deadman Creek Rd
Kettle East
KAMLOOPS
Matneys Spurs
Nancy Creek
Nancy Creek Rd
Hoodoo Mountain
5097
Hoodoo Creek
Katy Creek
Kettle River
Columbia River
T37R36E
T37R37E
T36R36E
T36R37E
9565
054
360
568
550
484
ANDERSON RD
SNIDER RD
DEADMAN CREEK RD
CARSON RD
POOL RD
ROOSEVELT RD
NANCY PT RD
HARTER WAY
CRANE RD
US HWY 395 N
EAGLE LN
KIFER RD
NANCY CR RD
USFS RD 9565361
DEADMAN FACE RD
USFS RD 9500568
USFS RD 9500560
USFS RD 9500580
USFS RD 9500540
118°14'0"W
118°13'0"W
118°12'0"W
118°11'0"W
118°10'0"W
118°9'0"W
118°8'0"W
118°7'0"W
48°42'0"N
48°41'0"N
48°40'0"N
48°39'0"N
Renner Map 15

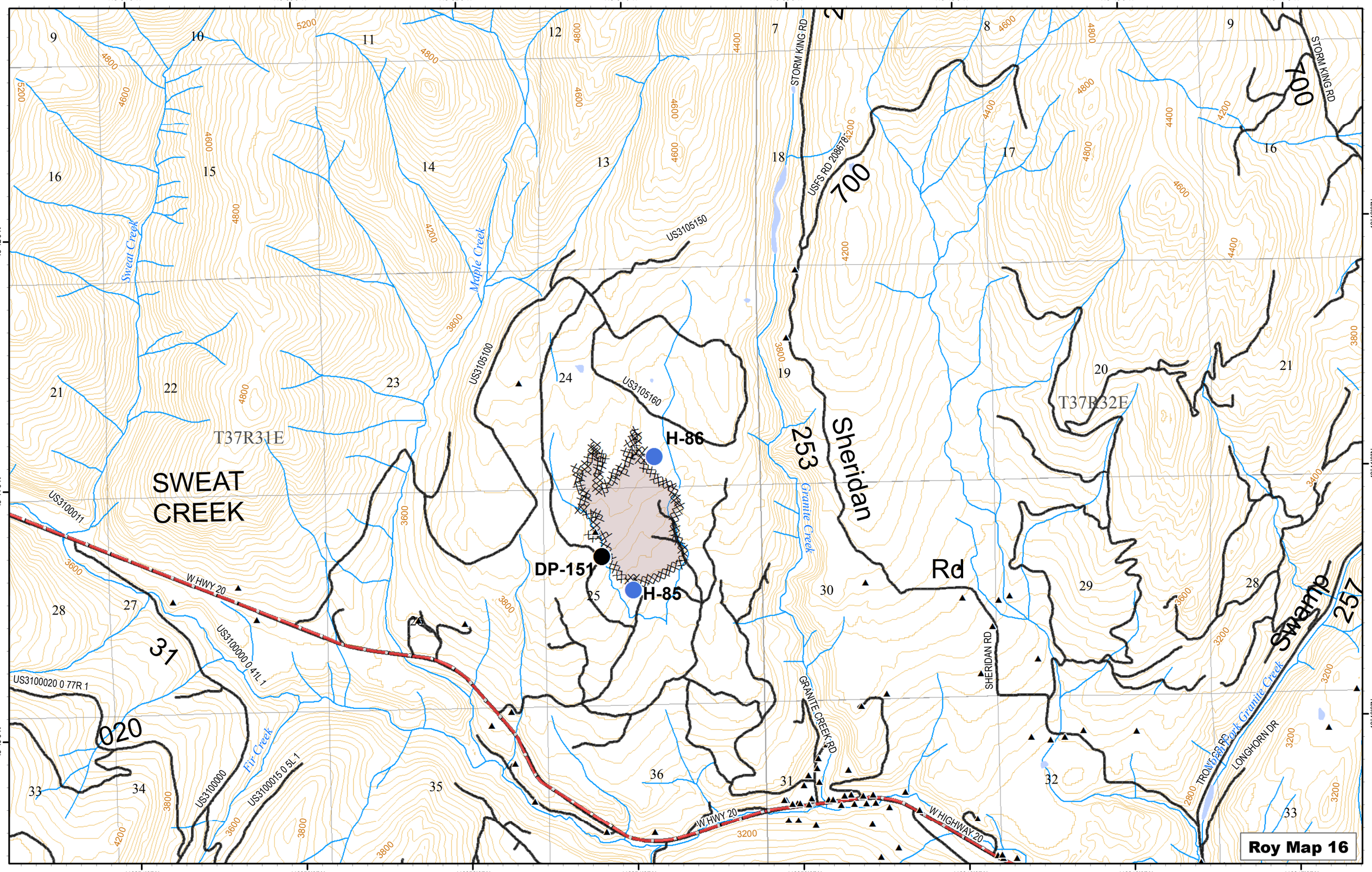

118°54'0"W
118°53'0"W
118°52'0"W
118°51'0"W
118°50'0"W
118°49'0"W
118°48'0"W
118°47'0"W
48°42'0"N
48°41'0"N
48°40'0"N
SWEAT CREEK
T37R31E
T37R32E
Sheridan Rd
253
700
Swamp
257
020
31
H-86
DP-151
H-85
STORM KING RD
USFS RD 208678
US3105150
US3105100
US3105160
US3100011
US3100000 0 41L 1
US3100020 0 77R 1
US3100000
US3100015 0 5L 1
W HWY 20
W HIGHWAY 20
GRANITE CREEK RD
SHERIDAN RD
LONGHORN DR
Sweat Creek
Maple Creek
Granite Creek
Fir Creek
North Fork Granite Creek
Roy Map 16