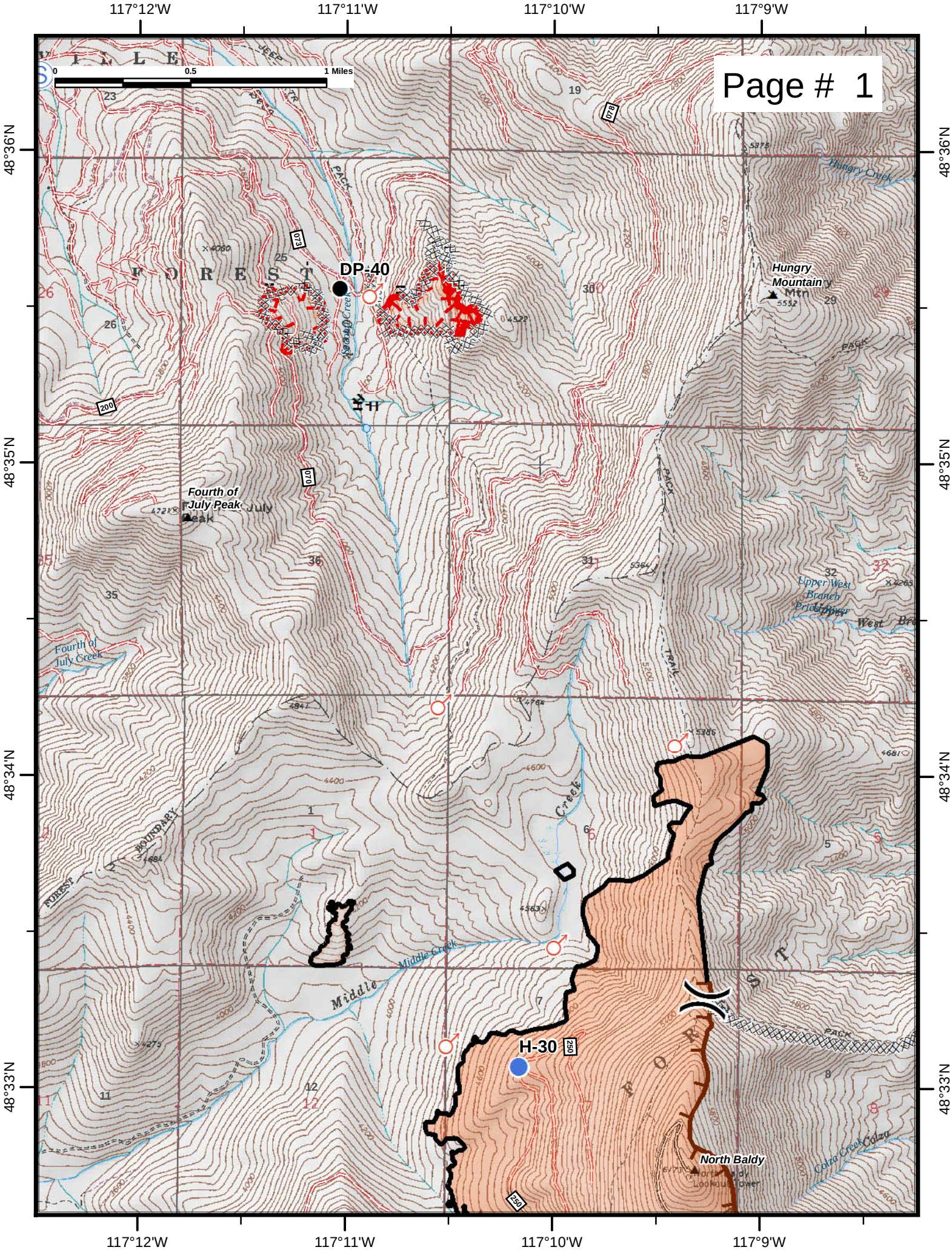

Page # 1
117°12'W
117°11'W
117°10'W
117°9'W
48°36'N
48°35'N
48°34'N
48°33'N
0
0.5
1 Miles
DP-40
H-30
Hungry Mountain
Fourth of July Peak
North Baldy
Middle Creek
Upper West Branch
Fourth of July Creek
Colza Creek
Hungry Creek
FOREST
PACK
TRAIL
BOUNDARY

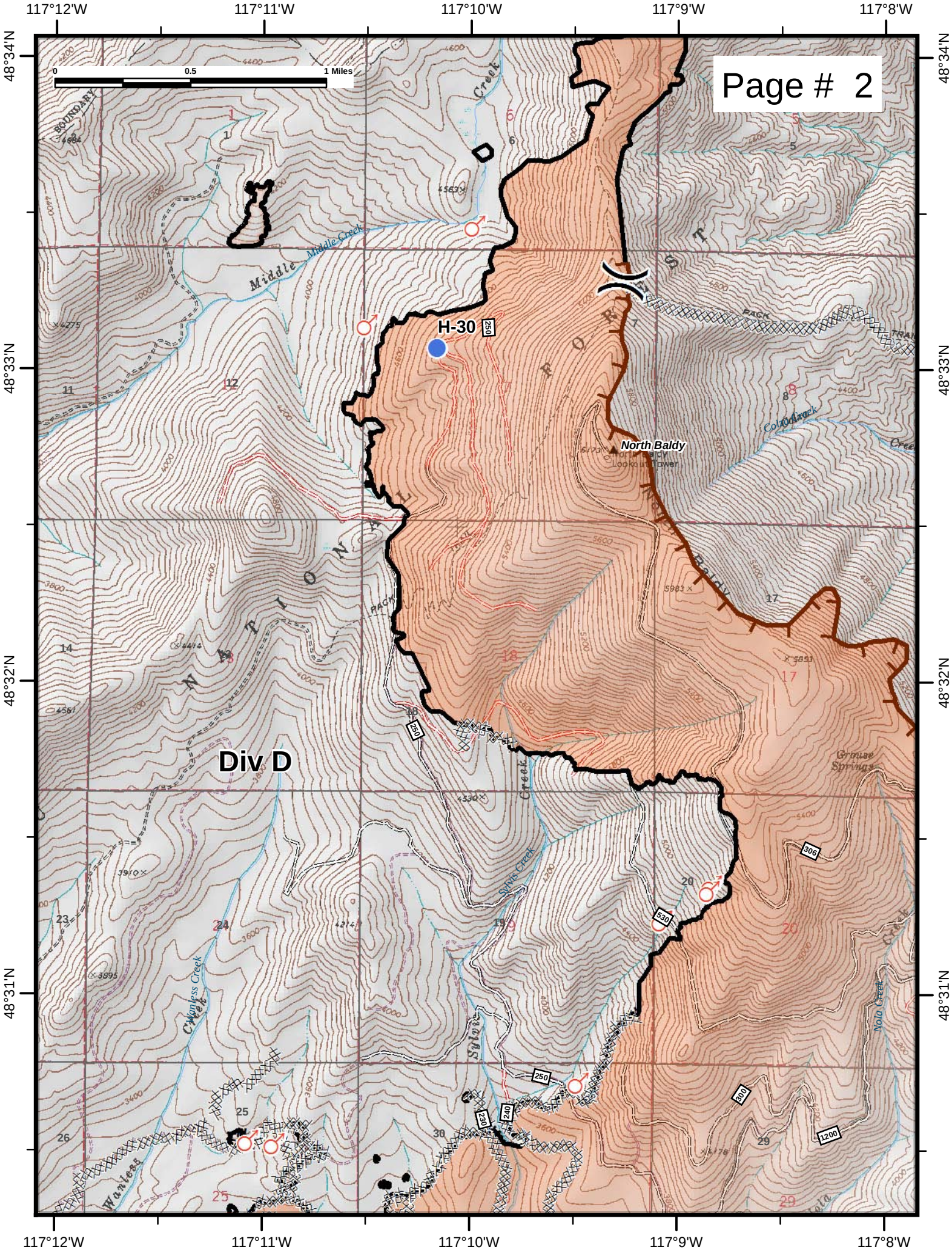

Page # 2
117°12'W
117°11'W
117°10'W
117°9'W
117°8'W
48°34'N
48°33'N
48°32'N
48°31'N
0
0.5
1 Miles
H-30
North Baldy
Div D
Middle Creek
Sylvis Creek
Wanless Creek
Grouse Springs
Nola Creek
250
530
306
300
1200
240
230

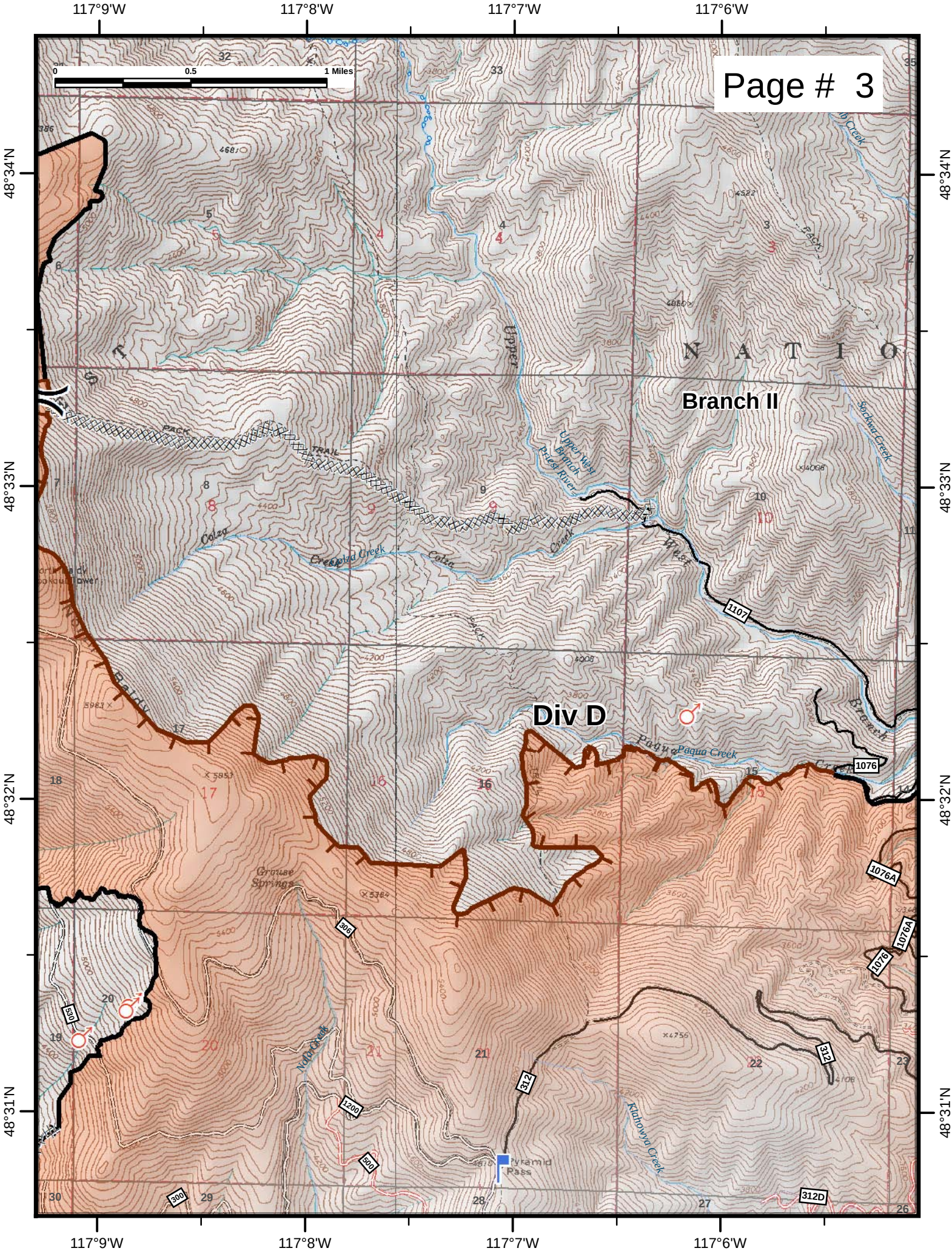

Page # 3
117°9'W
117°8'W
117°7'W
117°6'W
48°34'N
48°33'N
48°32'N
48°31'N
0
0.5
1 Miles
Branch II
Div D
N A T I O
Upper West Branch Priest River
Colza Creek
Paqua Creek
Sockwa Creek
Grouse Springs
Klahowya Creek
Pyramid Pass
1107
1076
1076A
306
312
312D
1200
500
300
530

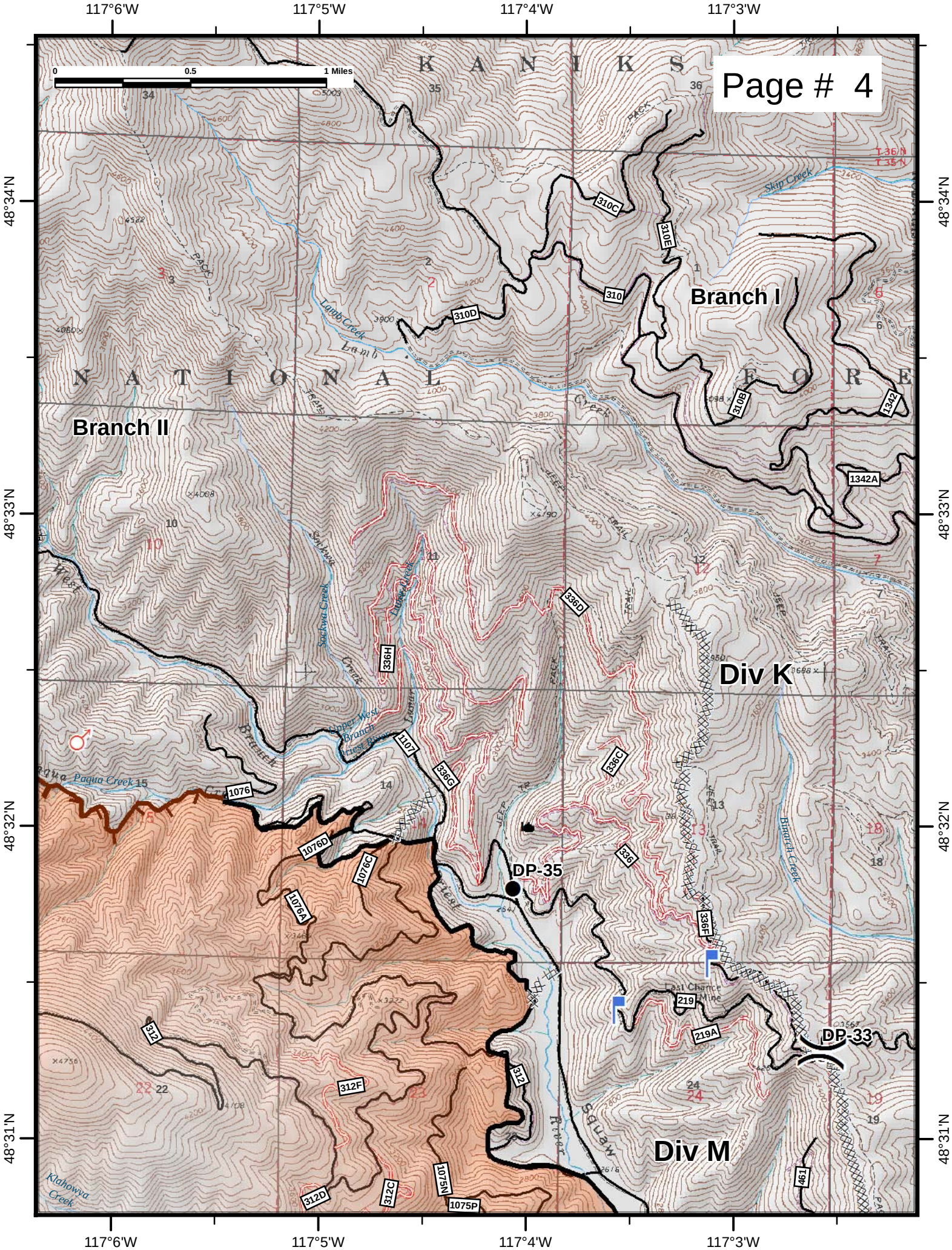

Page # 4
117°6'W
117°5'W
117°4'W
117°3'W
48°34'N
48°33'N
48°32'N
48°31'N
0
0.5
1 Miles
K A N I K S
N A T I O N A L
F O R E
Branch I
Branch II
Div K
Div M
DP-35
DP-33
310C
310E
310
310D
310B
1342
1342A
336D
336H
336C
336G
336
336F
1107
1076
1076D
1076C
1076A
312
312F
312D
312C
1075N
1075P
219
219A
461
Lamb Creek
Skip Creek
Paqua Creek
Sackwa Creek
Binarch Creek
Klahowya Creek
Last Chance Mine
Squaw River

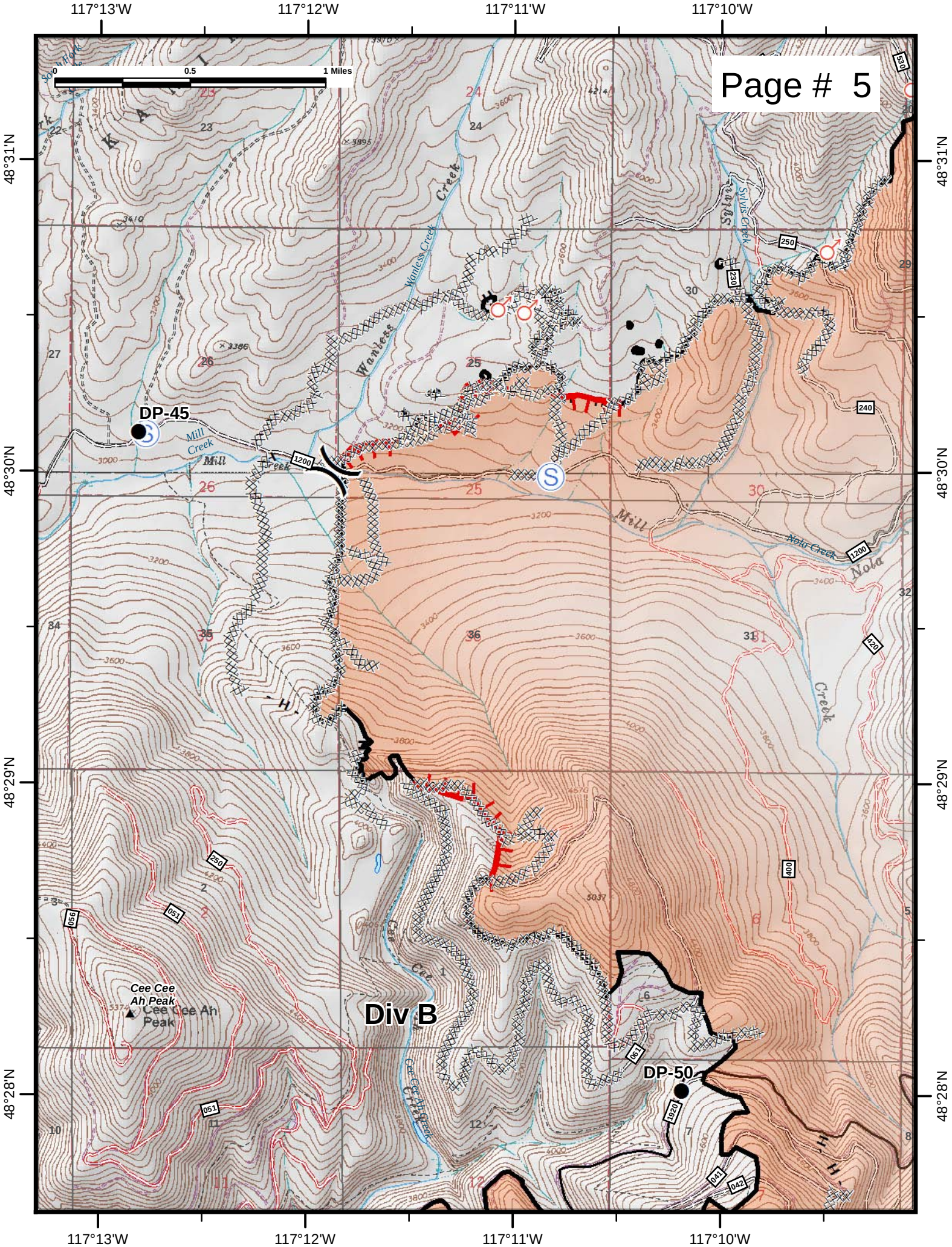

Page # 5
117°13'W
117°12'W
117°11'W
117°10'W
48°31'N
48°30'N
48°29'N
48°28'N
0
0.5
1 Miles
DP-45
DP-50
Div B
Cee Cee Ah Peak
Wanless Creek
Mill Creek
Nola Creek
Sylvis Creek
Cee Cee Ah Creek

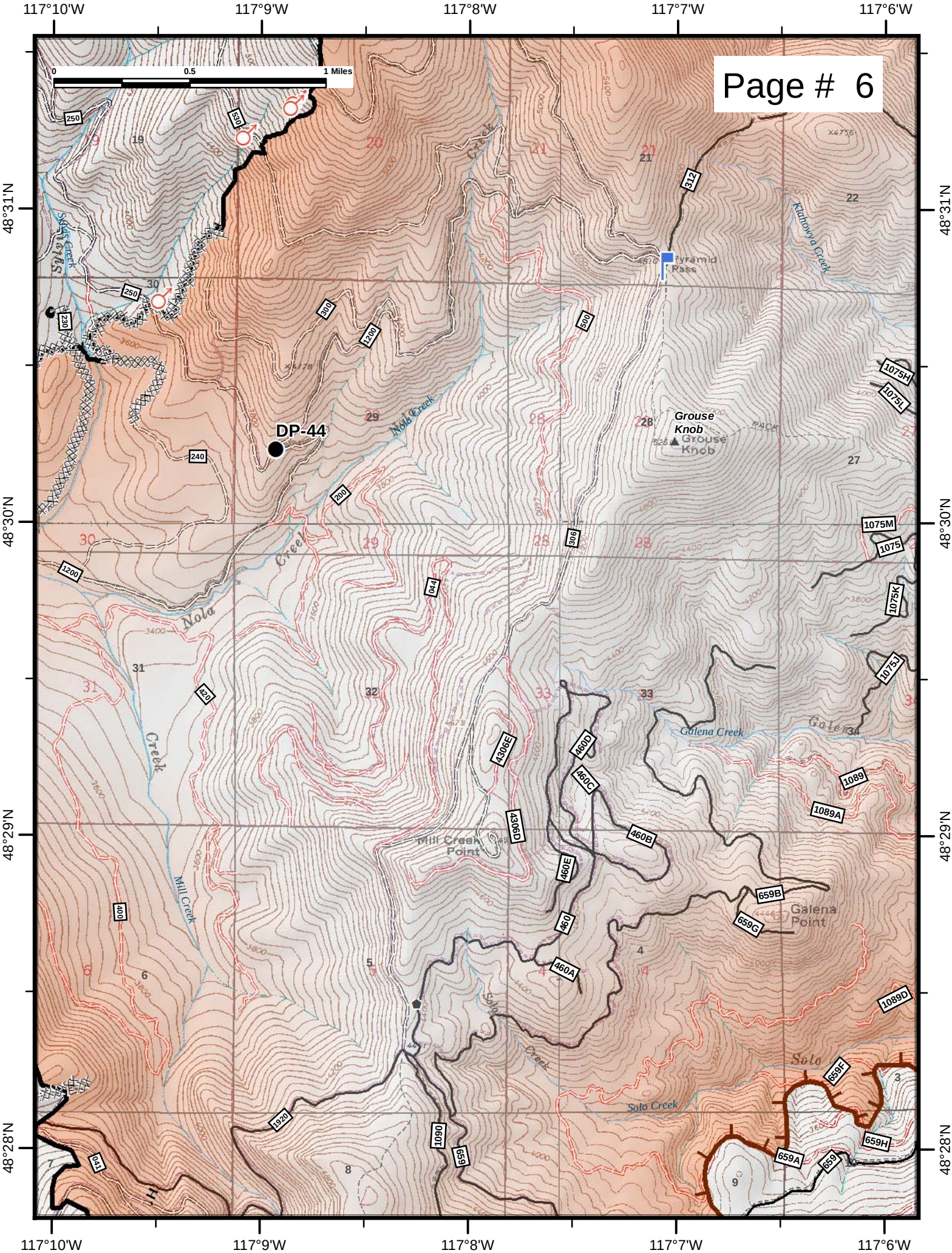

Page # 6
117°10'W
117°9'W
117°8'W
117°7'W
117°6'W
48°31'N
48°30'N
48°29'N
48°28'N
0
0.5
1 Miles
DP-44
Pyramid Pass
Grouse Knob
Nola Creek
Mill Creek
Mill Creek Point
Galena Creek
Galena Point
Solo Creek
Klahowya Creek
Sylvia Creek
250
530
312
300
1200
500
230
240
200
306
044
1075H
1075L
1075M
1075
1075K
1075J
1089
1089A
1089D
659B
659G
659F
659H
659A
659
1090
1920
041
420
400
4306E
4306D
460D
460C
460B
460E
460
460A

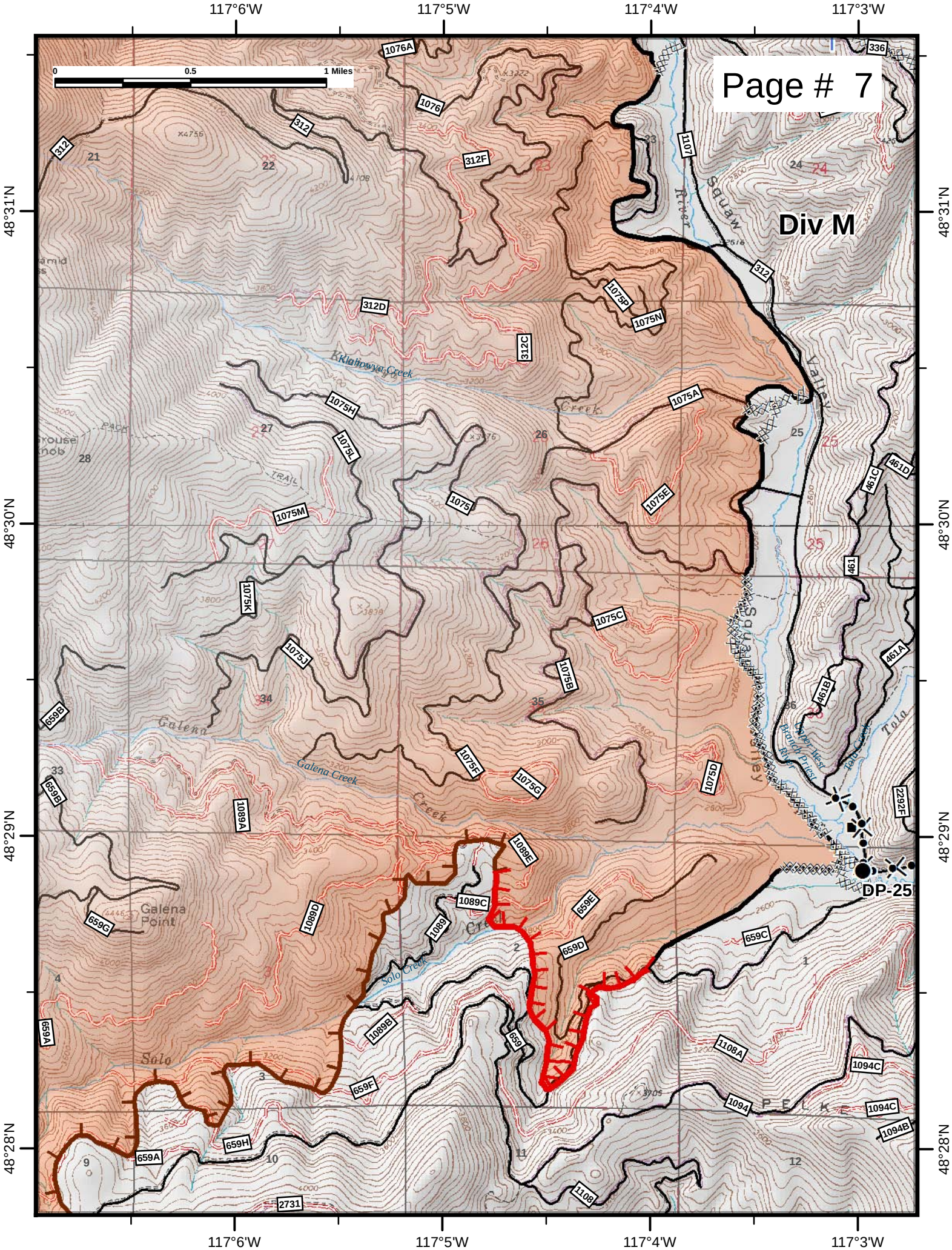

Page # 7
Div M
DP-25
117°6'W
117°5'W
117°4'W
117°3'W
48°31'N
48°30'N
48°29'N
48°28'N
0
0.5
1 Miles
Klahowya Creek
Galena Creek
Galena Point
Solo Creek
Squaw Valley
Tola Creek
Upper West Branch Priest River
1076A
1076
312
312F
312D
312C
1075P
1075N
1075H
1075L
1075A
1075E
1075M
1075
1075K
1075C
1075J
1075B
1075F
1075G
1075D
1089A
1089E
1089C
1089D
1089
1089B
659
659A
659B
659C
659D
659E
659F
659G
659H
1108A
1094
1094C
1094B
1108
2731
2292F
461
461A
461B
461C
461D
336
1107

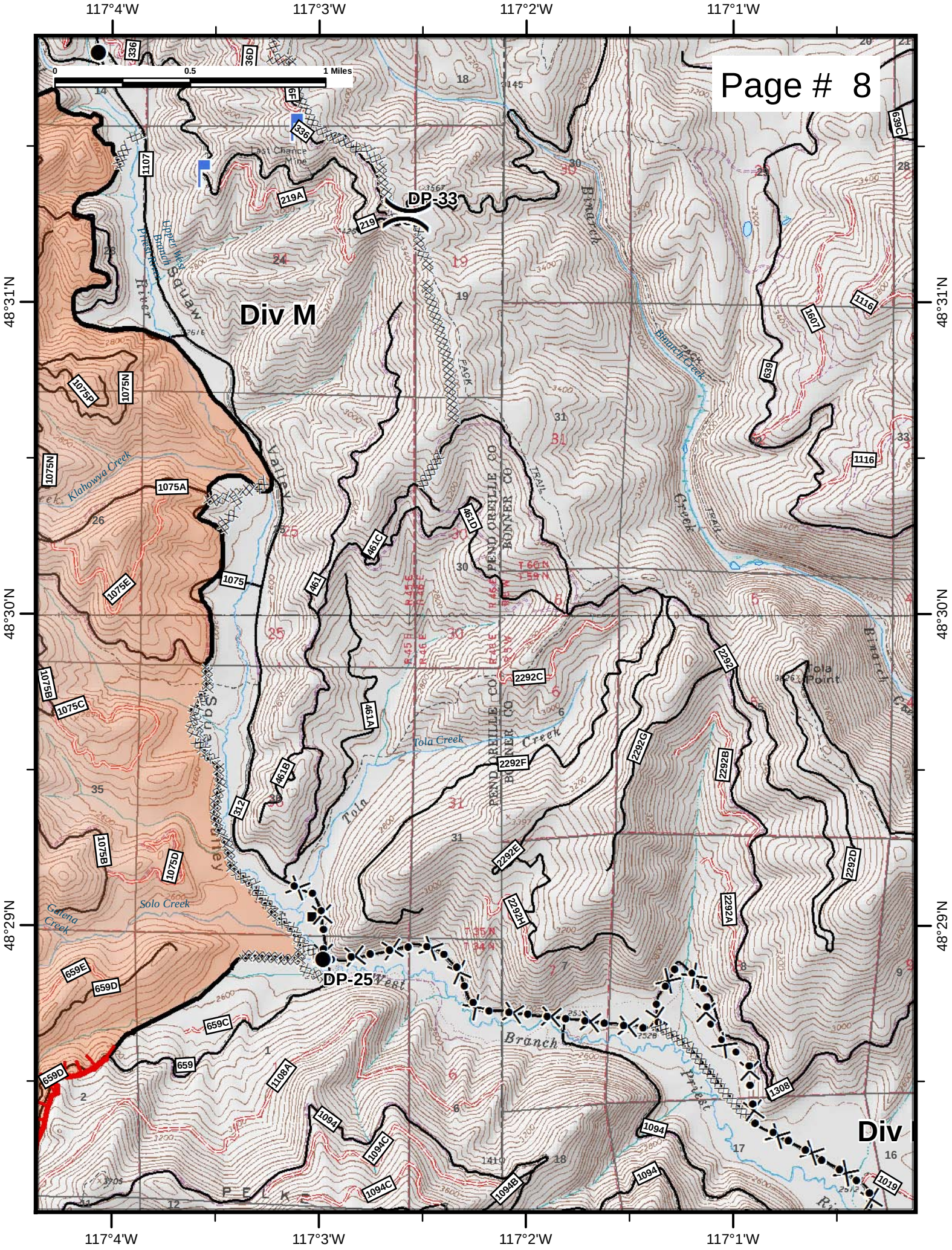

Page # 8
117°4'W
117°3'W
117°2'W
117°1'W
48°31'N
48°30'N
48°29'N
0
0.5
1 Miles
Div M
DP-33
DP-25
Div
Last Chance Mine
Upper West Branch Priest River
Squaw
Valley
Klahowya Creek
Tola Creek
Tola Point
Solo Creek
Galena Creek
Binarch Creek
PEND OREILLE CO
BONNER CO
PACK TRAIL
West Branch Priest

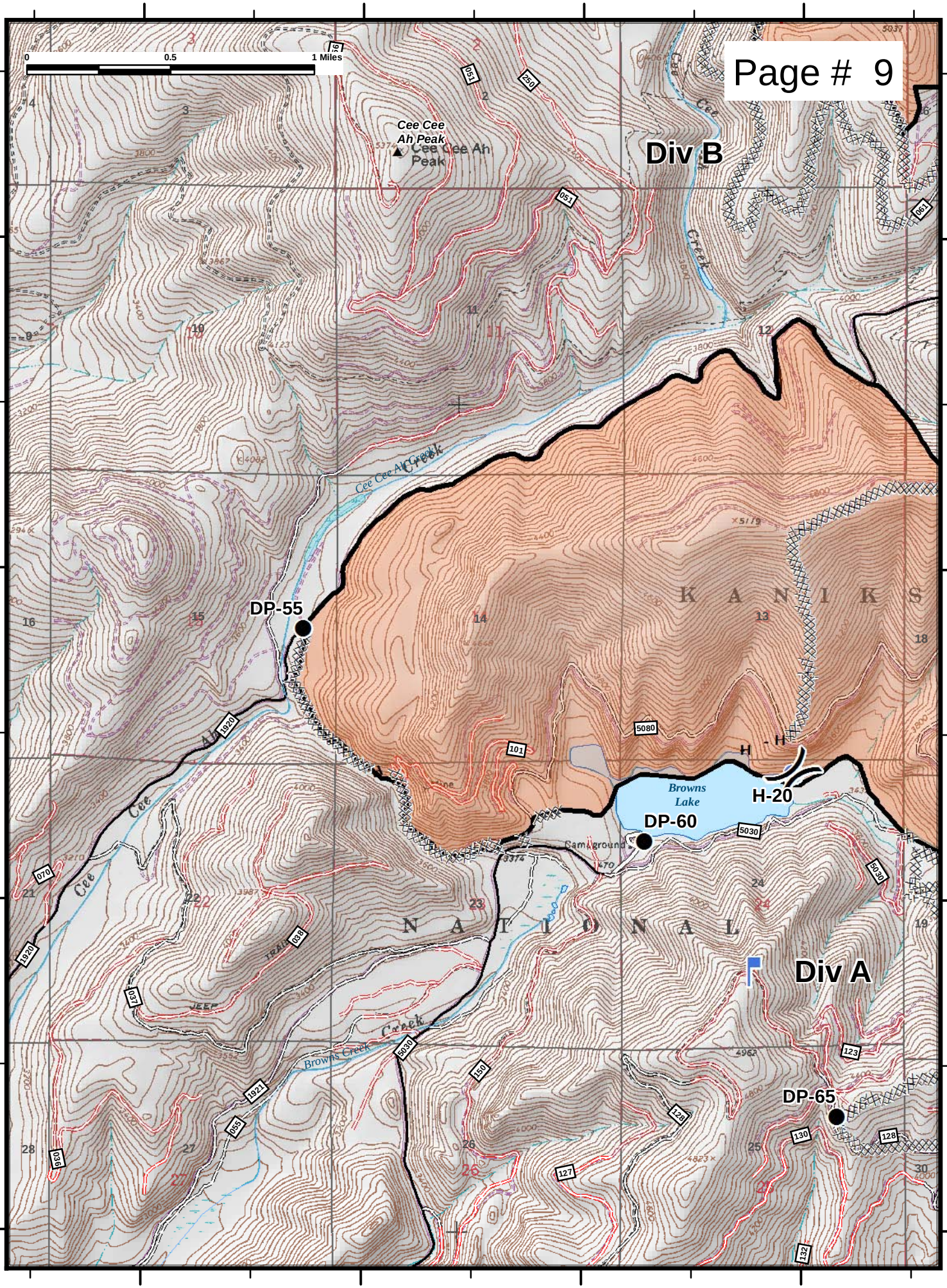
Page # 9
117°14'W
117°13'W
117°12'W
117°11'W
48°28'N
48°27'N
48°26'N
48°25'N
0
0.5
1 Miles
Cee Cee Ah Peak
Div B
Cee Cee Ah Creek
DP-55
K A N I K S
Browns Lake
H-20
DP-60
Campground
N A T I O N A L
Div A
Browns Creek
DP-65

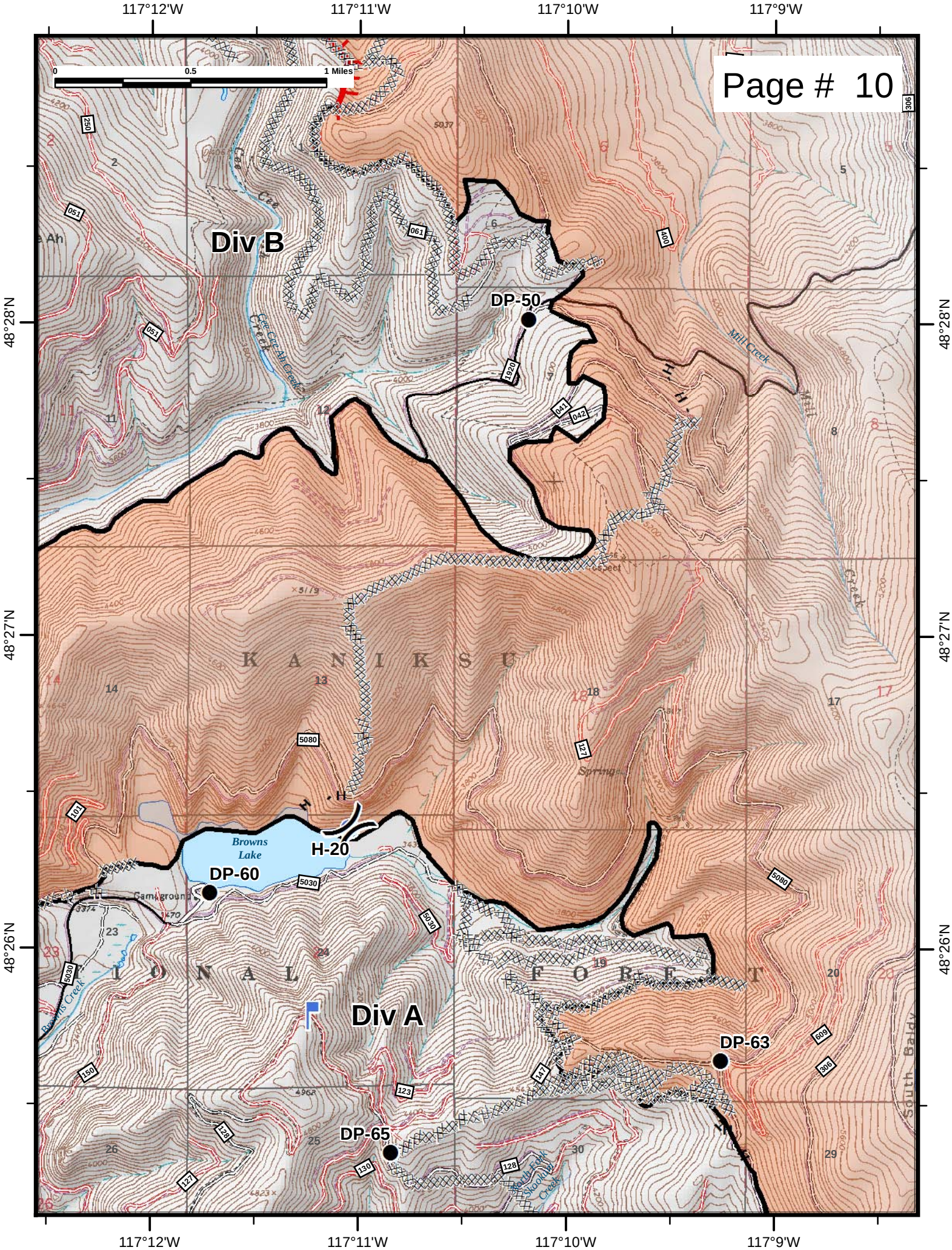

Page # 10
117°12'W
117°11'W
117°10'W
117°9'W
48°28'N
48°27'N
48°26'N
0
0.5
1 Miles
Div B
Div A
DP-50
DP-60
DP-63
DP-65
H-20
Browns Lake
Mill Creek
Cee Cee Ah Creek
Browns Creek
South Baldy
K A N I K S U
T I O N A L
F O R E S T

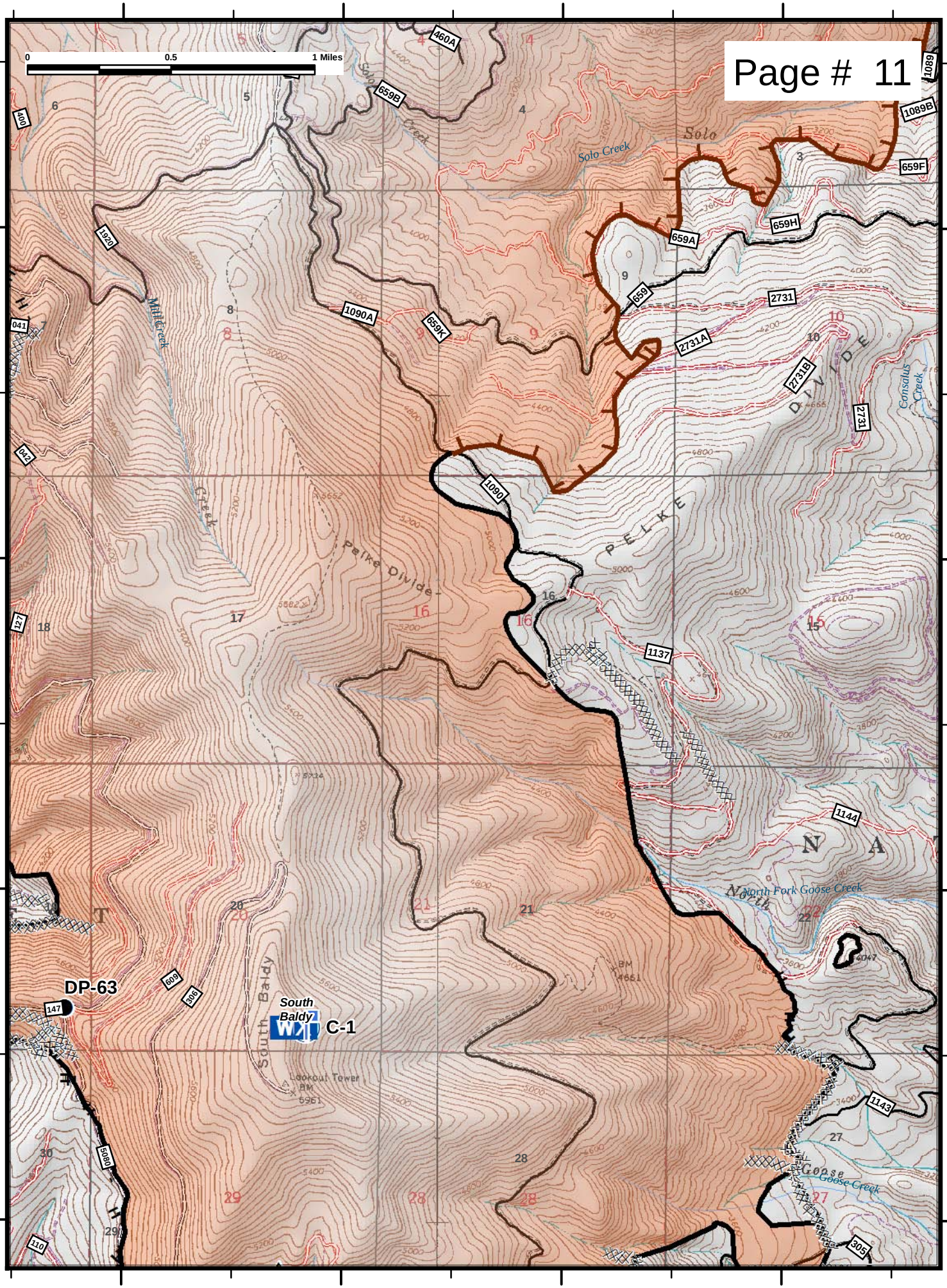
117°9'W
117°8'W
117°7'W
117°6'W
48°28'N
48°27'N
48°26'N
48°25'N
0
0.5
1 Miles
460A
659B
1089
1089B
659F
659H
659A
659
2731
2731A
2731B
1090A
659K
1090
1137
1144
1143
305
1920
041
043
127
147
609
306
5080
110
Solo Creek
Solo
Mill Creek
Palke Divide
PELKE
DIVIDE
Consalus Creek
North Fork Goose Creek
Goose Creek
South Baldy
Lookout Tower
BM
6961
DP-63
South Baldy
C-1

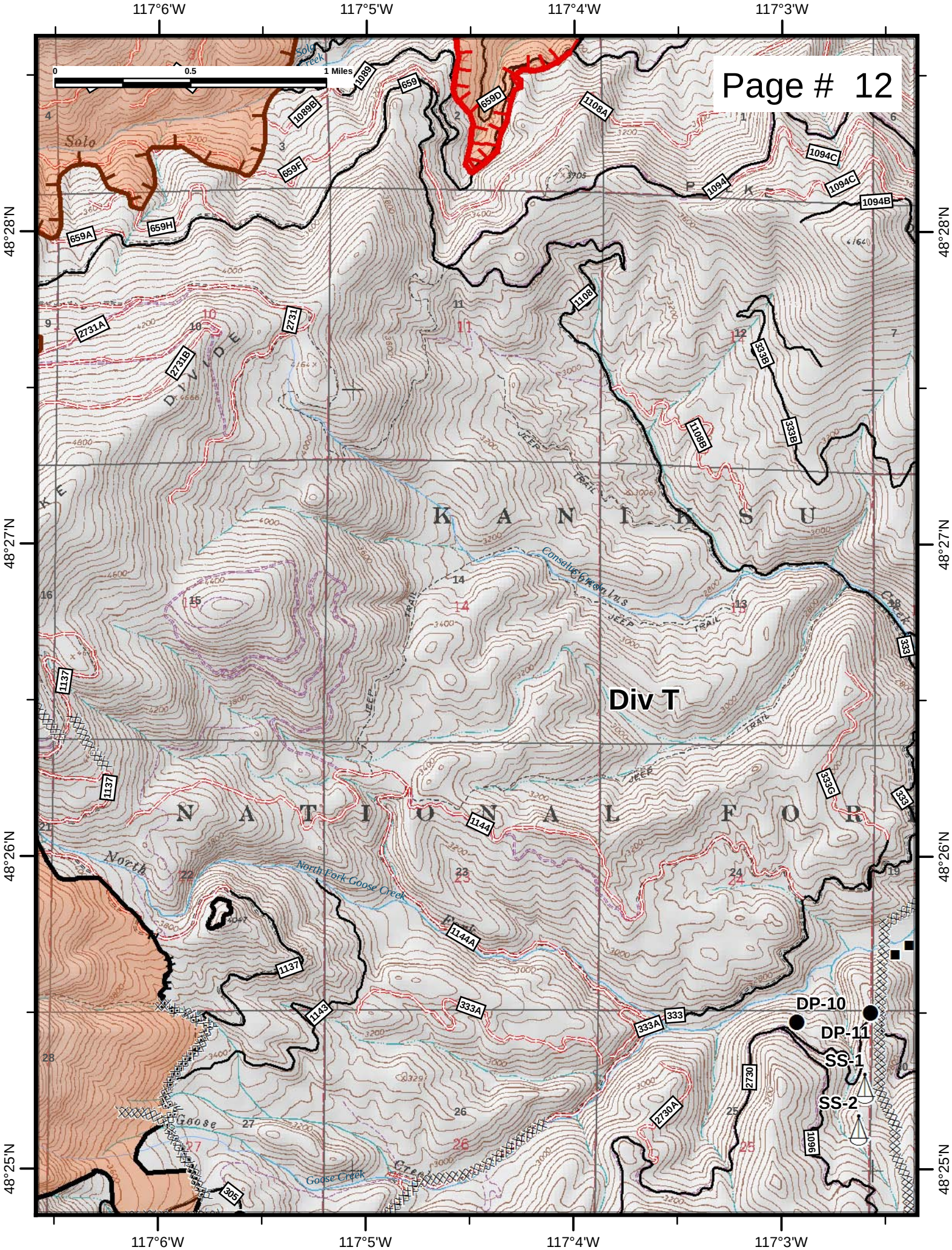

Page # 12
117°6'W
117°5'W
117°4'W
117°3'W
48°28'N
48°27'N
48°26'N
48°25'N
0
0.5
1 Miles
Solo
Solo Creek
1089
659
659D
1089B
1108A
659F
1094C
1094
1094B
659A
659H
1108
2731A
2731
2731B
333B
1108B
DIVIDE
K A N I K S U
Consalus Creek
JEEP TRAIL
Div T
1137
333
333G
N A T I O N A L F O R
1144
North
North Fork Goose Creek
1144A
1143
333A
333
DP-10
DP-11
SS-1
SS-2
2730
2730A
1096
Goose
Goose Creek
305

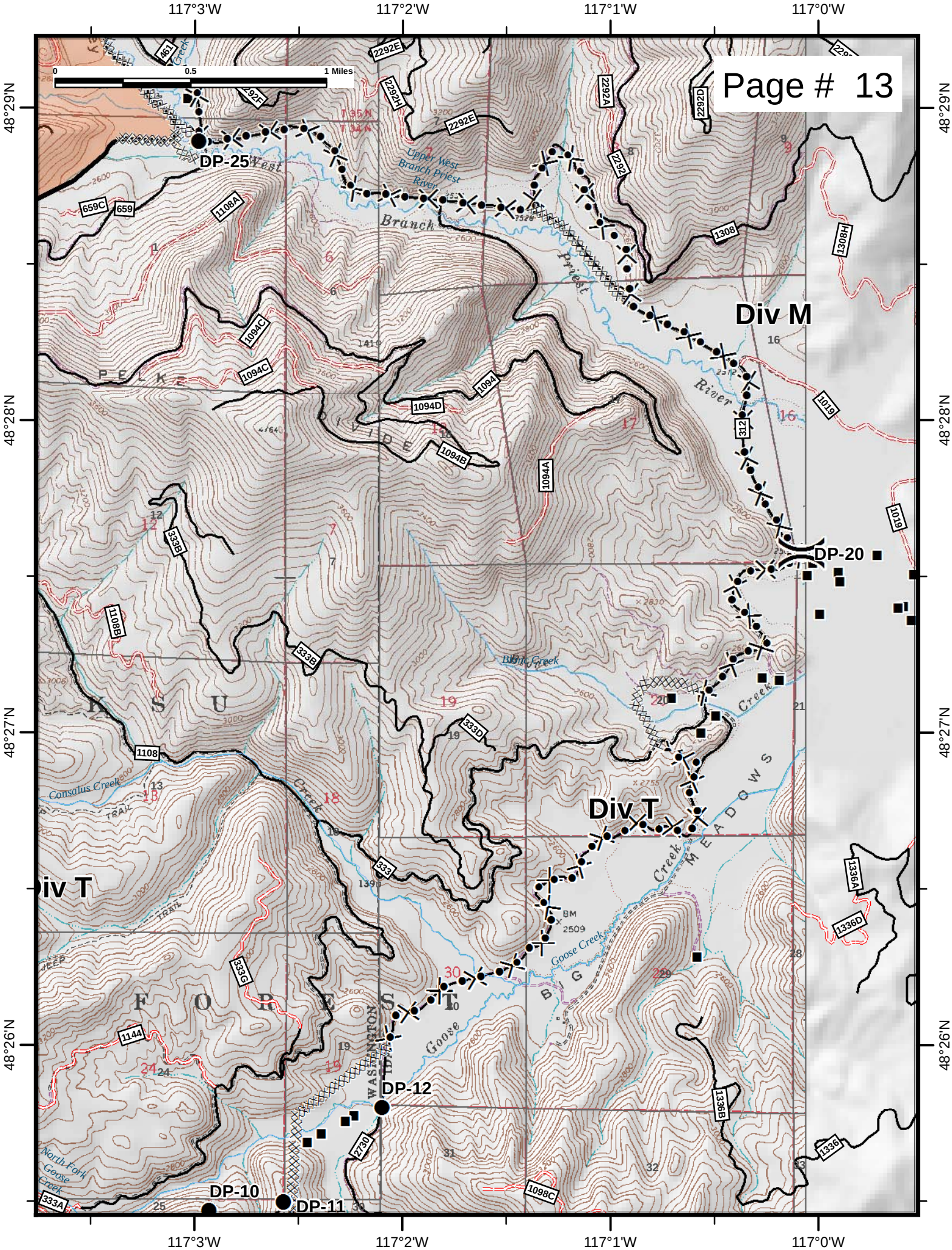

Page # 13
117°3'W
117°2'W
117°1'W
117°0'W
48°29'N
48°28'N
48°27'N
48°26'N
0
0.5
1 Miles
DP-25
DP-20
DP-12
DP-10
DP-11
Div M
Div T
Div T
Upper West Branch Priest River
Goose Creek
Consalus Creek
North Fork Goose Creek
PELKE DIVIDE
WASHINGTON
MEADOWS

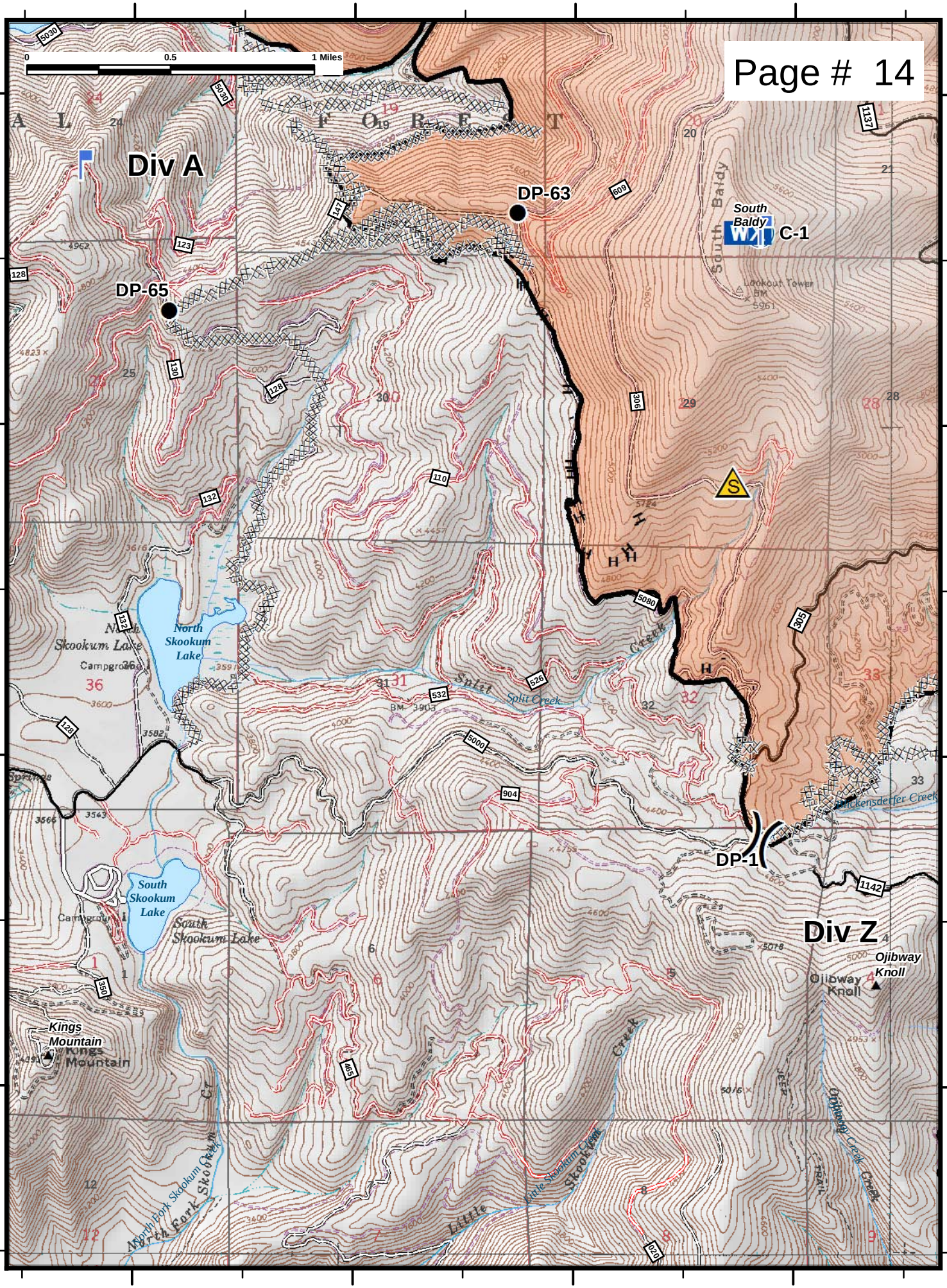

Page # 14
117°11'W
117°10'W
117°9'W
117°8'W
48°26'N
48°25'N
48°24'N
48°23'N
0
0.5
1 Miles
Div A
DP-63
DP-65
South Baldy
C-1
DP-1
Div Z
Ojibway Knoll
Kings Mountain
North Skookum Lake
South Skookum Lake
Split Creek
Little Skookum Creek
North Fork Skookum Cr
Ojibway Creek

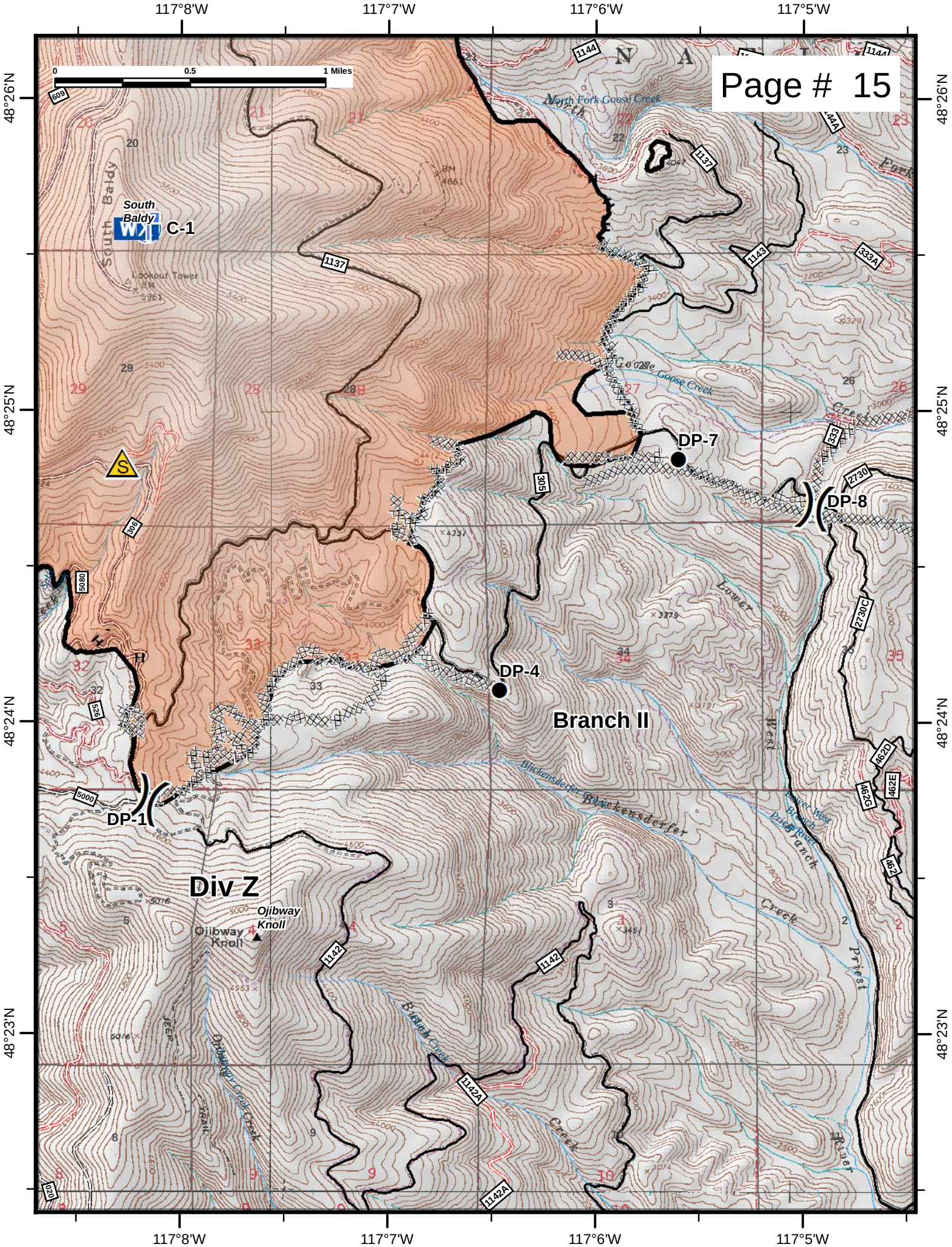

Page # 15
117°8'W
117°7'W
117°6'W
117°5'W
48°26'N
48°25'N
48°24'N
48°23'N
0
0.5
1 Miles
South Baldy
C-1
Lookout Tower
North Fork Goose Creek
Goose Creek
DP-7
DP-8
DP-4
DP-1
Branch II
Div Z
Ojibway Knoll
Blickensderfer
Lower West Branch Priest River
Priest
Creek
Branch Creek
Ojibway Creek
1144
1137
1143
333A
333
2730
2730C
305
306
5080
526
5000
1142
1142A
462D
462E
462G
462
609
020

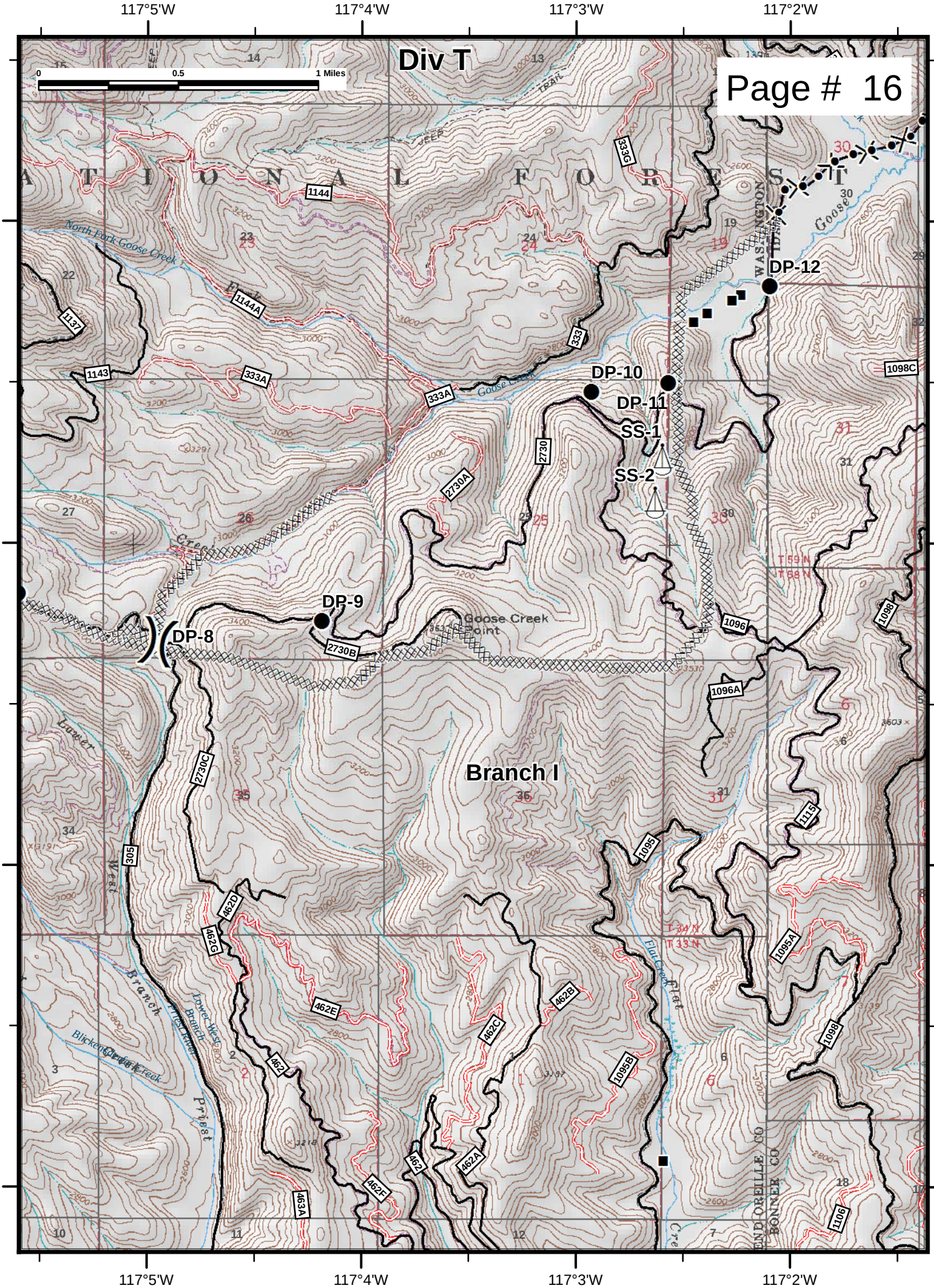

Div T
Page # 16
0
0.5
1 Miles
117°5'W
117°4'W
117°3'W
117°2'W
48°26'N
48°25'N
48°24'N
48°23'N
DP-12
DP-10
DP-11
SS-1
SS-2
DP-9
DP-8
Branch I
Goose Creek Point
North Fork Goose Creek
Goose Creek
Flat Creek
Lower West Branch
Priest River
Blickensderfer Creek
WASHINGTON
BONNER CO
1144
1144A
1137
1143
333
333A
333G
2730
2730A
2730B
2730C
1096
1096A
1098
1098C
1095
1095A
1095B
1115
1106
462
462A
462B
462C
462D
462E
462F
462G
463A
305
T 59 N
T 58 N
T 34 N
T 33 N

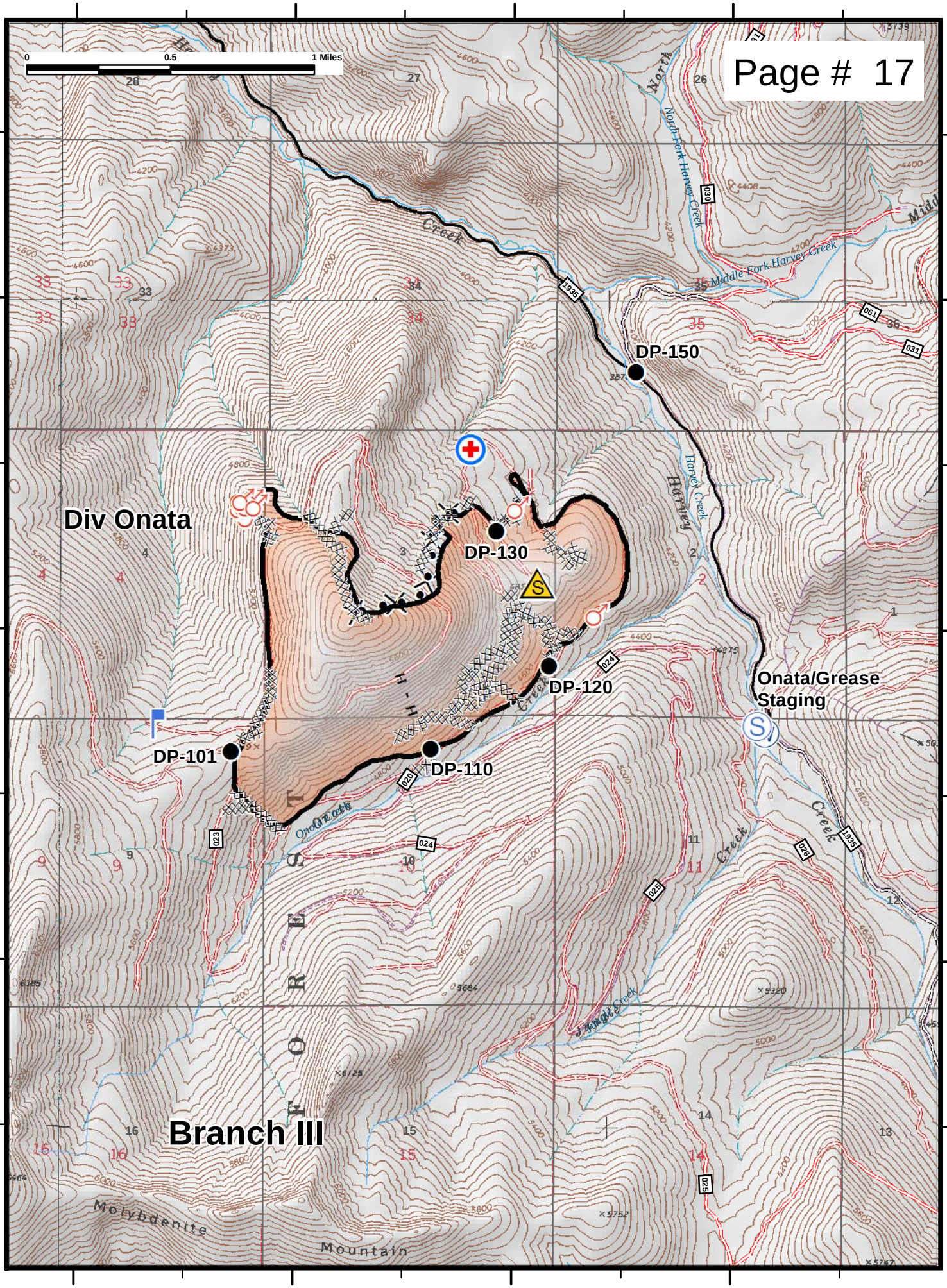
117°15'W
117°14'W
117°13'W
117°12'W
48°45'N
48°44'N
48°43'N
0
0.5
1 Miles
DP-150
DP-130
DP-120
DP-110
DP-101
Div Onata
Onata/Grease Staging
Branch III
Harvey Creek
North Fork Harvey Creek
Middle Fork Harvey Creek
Onata Creek
Jungle Creek
Molybdenite Mountain

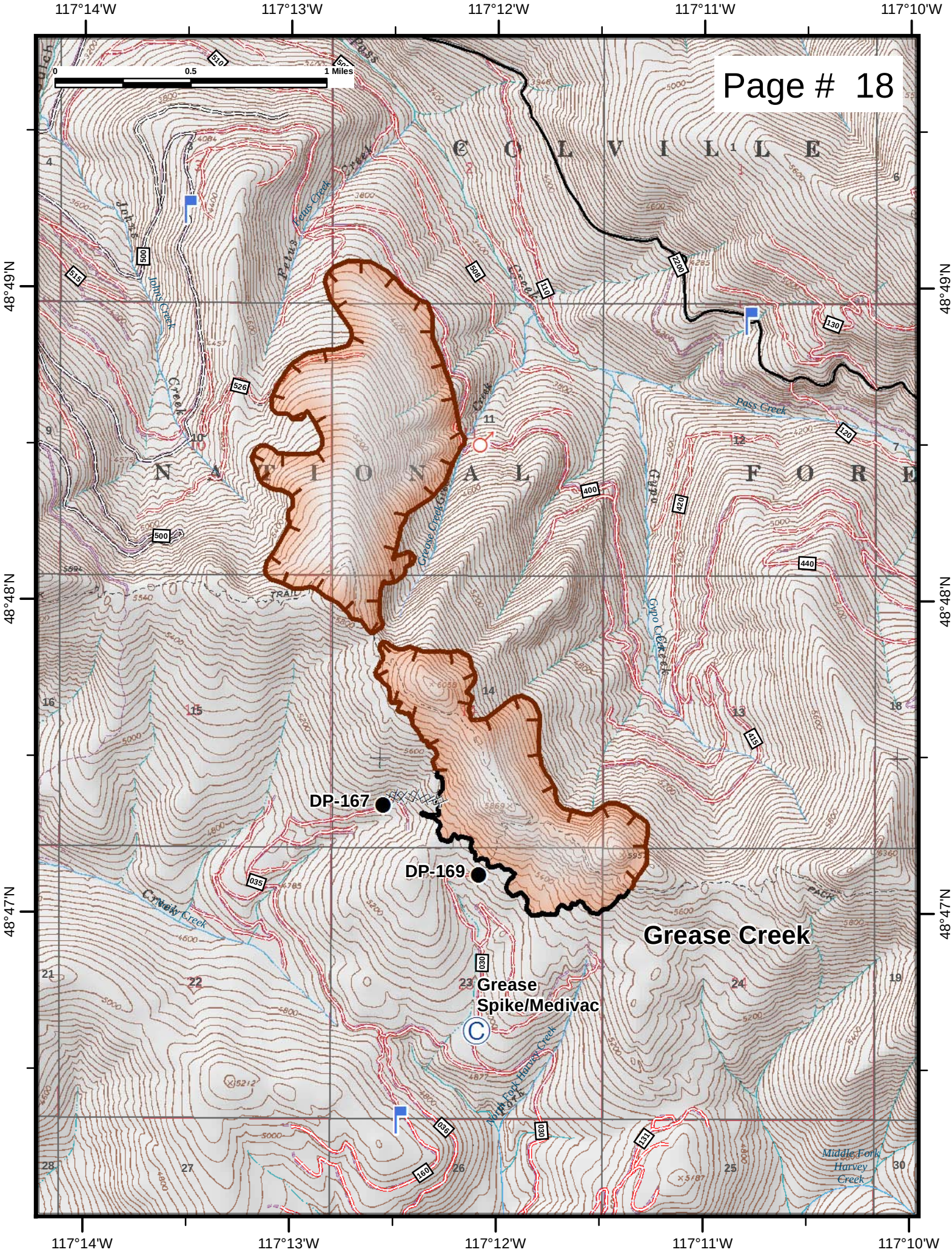

Page # 18
117°14'W
117°13'W
117°12'W
117°11'W
117°10'W
48°49'N
48°48'N
48°47'N
0
0.5
1 Miles
C O L V I L L E
N A T I O N A L F O R E
DP-167
DP-169
Grease Creek
Grease Spike/Medivac
Pass Creek
Grease Creek
Gypo Creek
Johns Creek
Fetus Creek
North Fork Harvey Creek
Middle Fork Harvey Creek