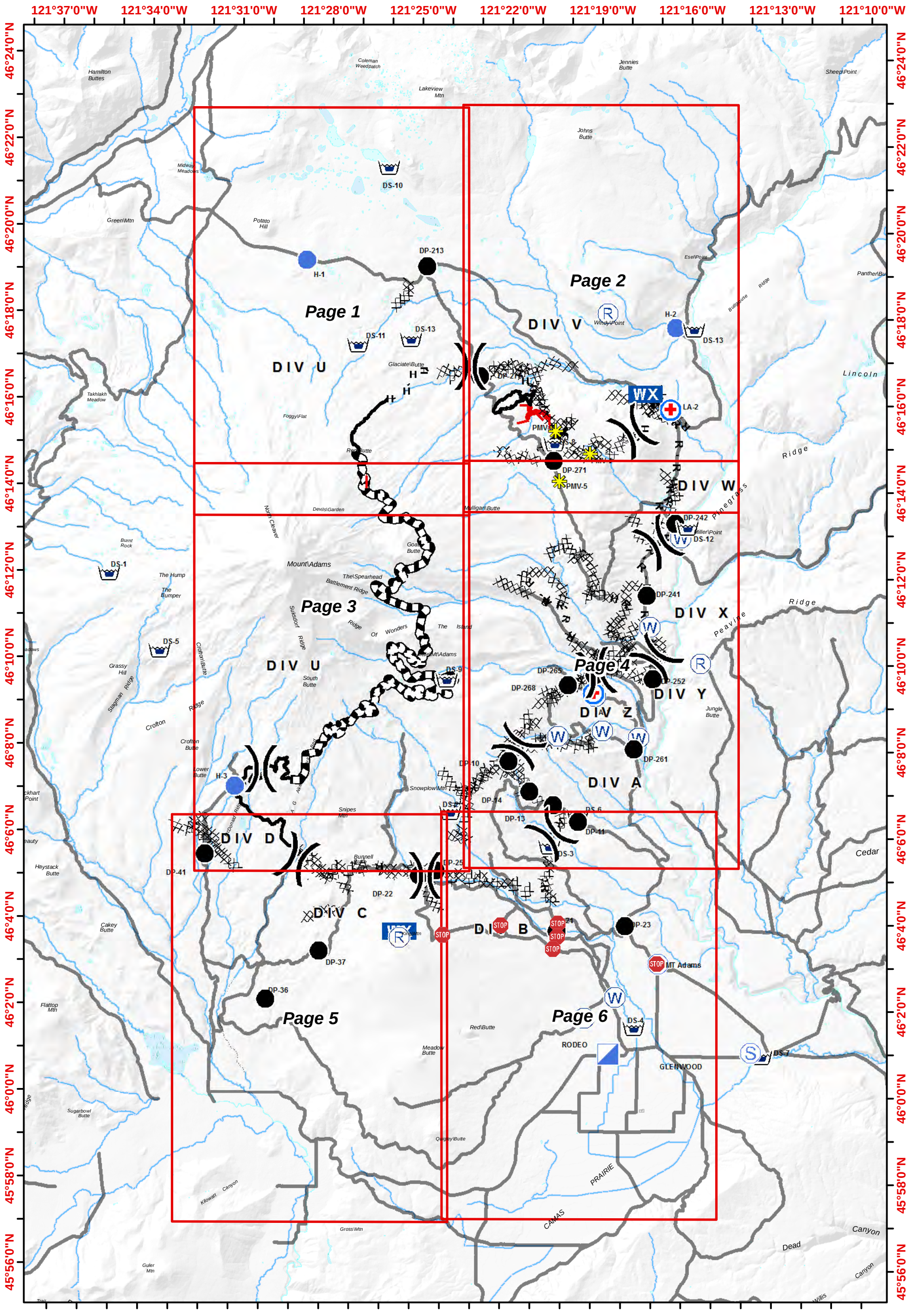

Cougar Creek IAP Map

WA-YAA-000157
September 12, 2015

Uncontrolled Fire Edge
Controlled Line
Completed Dozer Line
R - R - Road as Line
Ridge/Rock Face
Division
Helispot
Drop Point
Spot Fire
Repeater
Water Source
Dip Site
Helibase
MediVac Site
Road Blocks
PMV- Potential Medivac

N

1:150,000
0 Miles 3

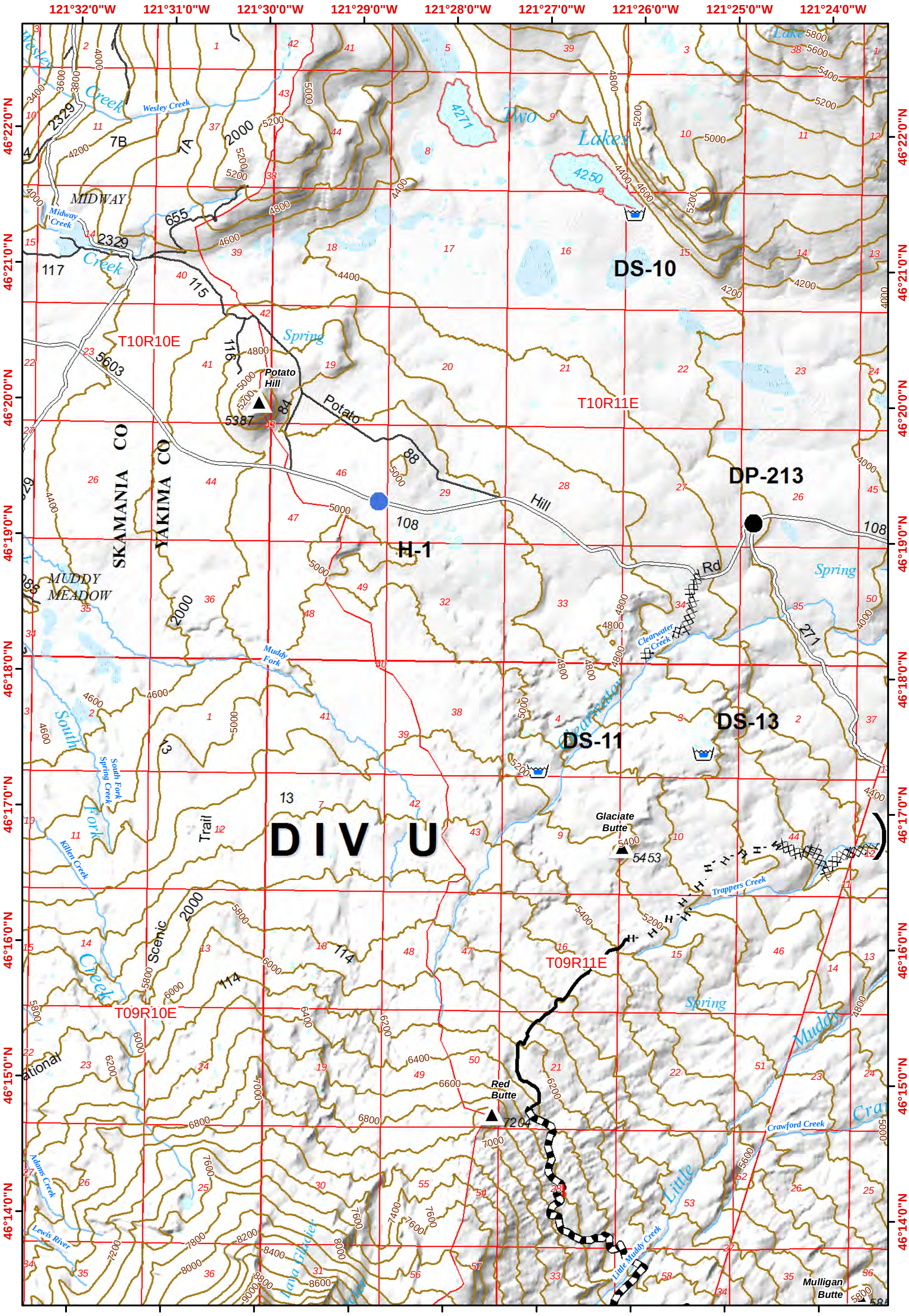

Cougar Creek IAP Map

WA-YAA-000157
September 12, 2015

Uncontrolled Fire Edge
Controlled Line
Completed Dozer Line
R - R - Road as Line
Ridge/Rock Face
Road Blocks
Division
Helispot
Drop Point
Spot Fire
MediVac Site
Repeater
Water Source
Dip Site
Helibase
PMV- Potential Medivac

N

1:48,000
0 0.25 0.5 1 Miles
Contours at 200 Foot

1 2
3 4
5 6

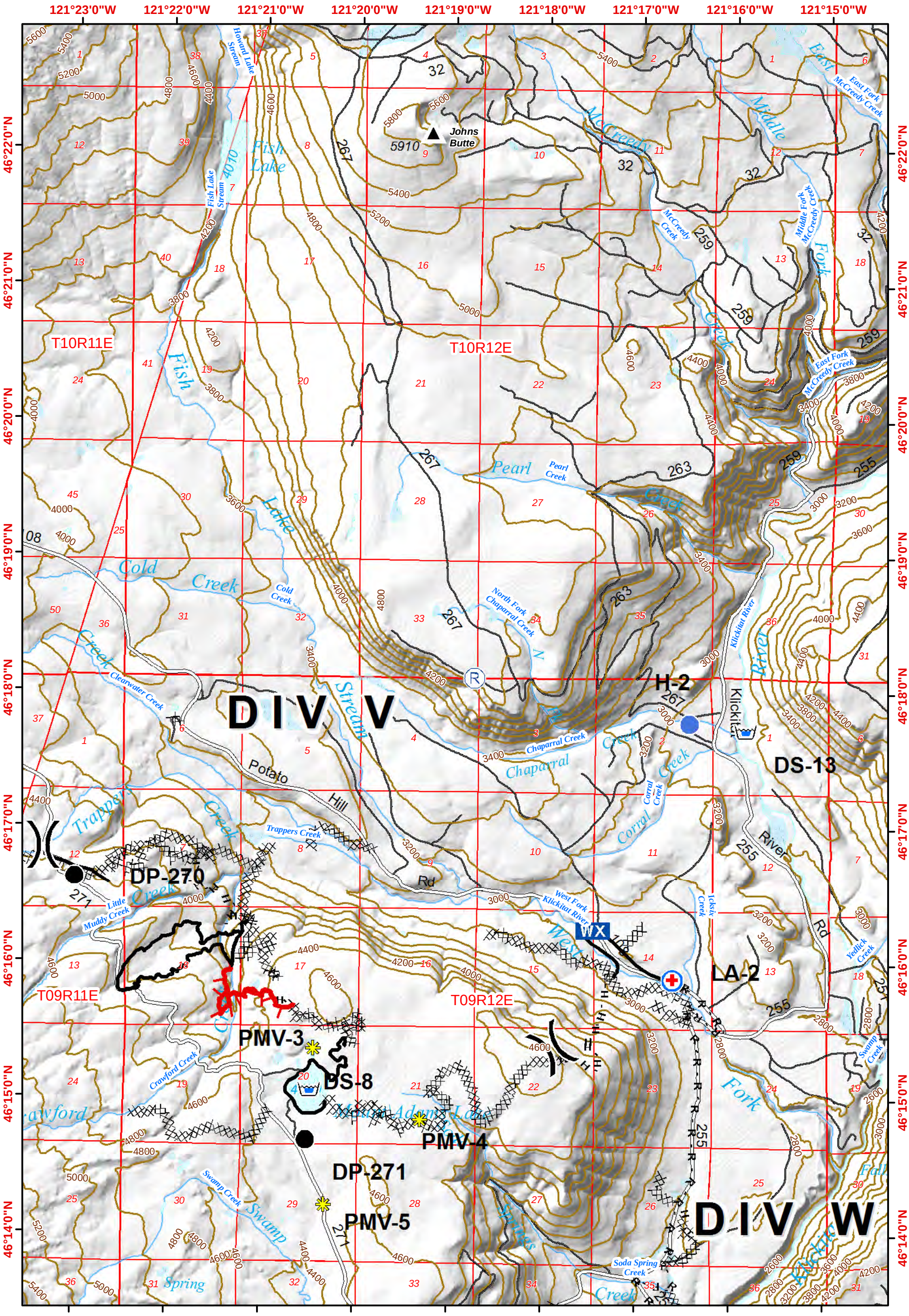

Cougar Creek IAP Map

WA-YAA-000157
September 12, 2015

Uncontrolled Fire Edge
Controlled Line
Completed Dozer Line
R - R - Road as Line
Ridge/Rock Face
Road Blocks
Division
Helispot
Drop Point
Spot Fire
MediVac Site
Repeater
Water Source
Dip Site
Helibase
PMV- Potential Medivac

N

1:48,000
0 0.25 0.5 1 Miles
Contours at 200 Foot

1 2
3 4
5 6

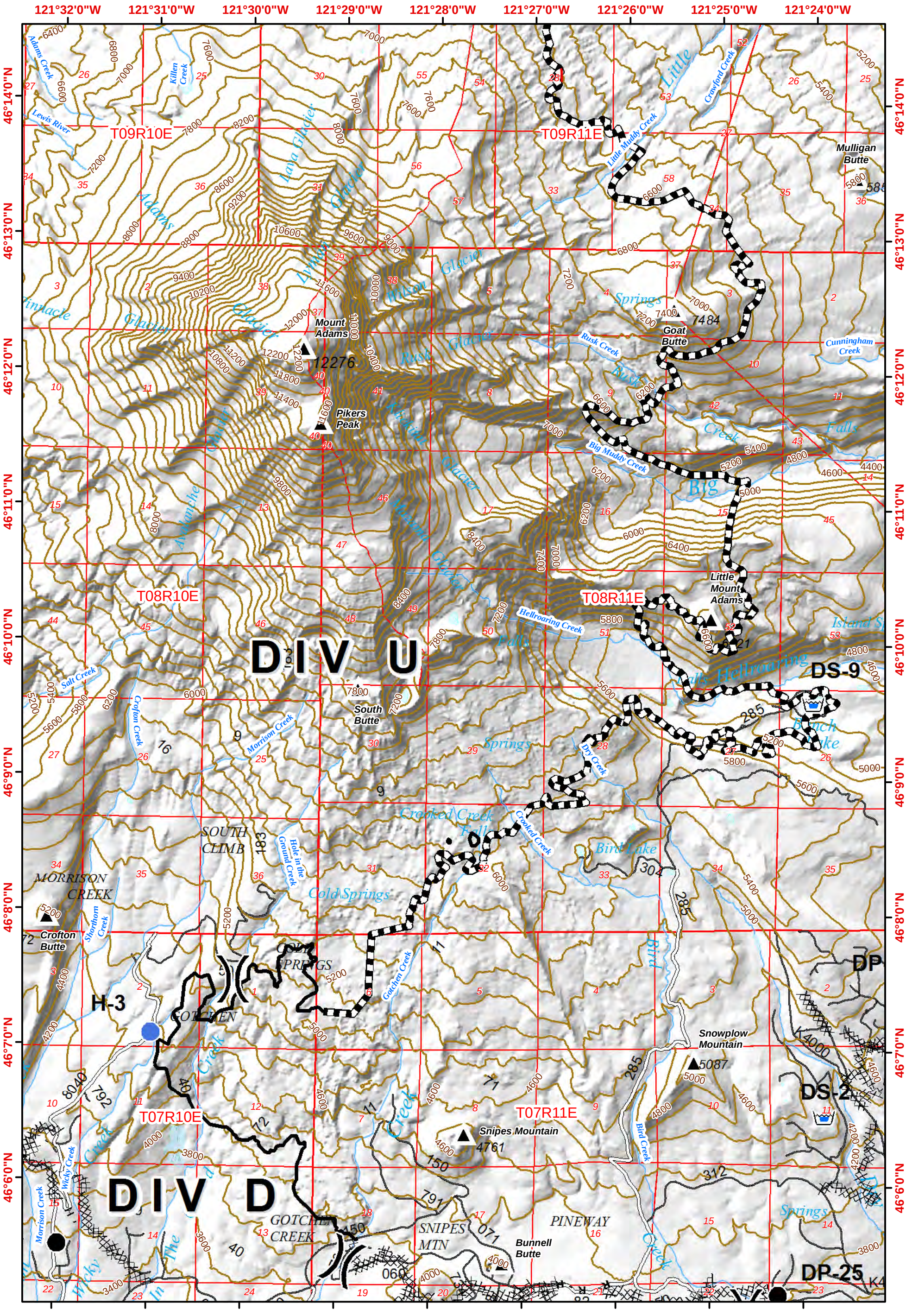

Cougar Creek IAP Map

WA-YAA-000157
September 12, 2015

Uncontrolled Fire Edge
Controlled Line
Completed Dozer Line
R - R - Road as Line
Ridge/Rock Face
Road Blocks
Division
Helispot
Drop Point
Spot Fire
MediVac Site
Repeater
Water Source
Dip Site
Helibase
PMV- Potential Medivac

N

1:48,000
0 0.25 0.5 1 Miles
Contours at 200 Foot

1 2
3 4
5 6

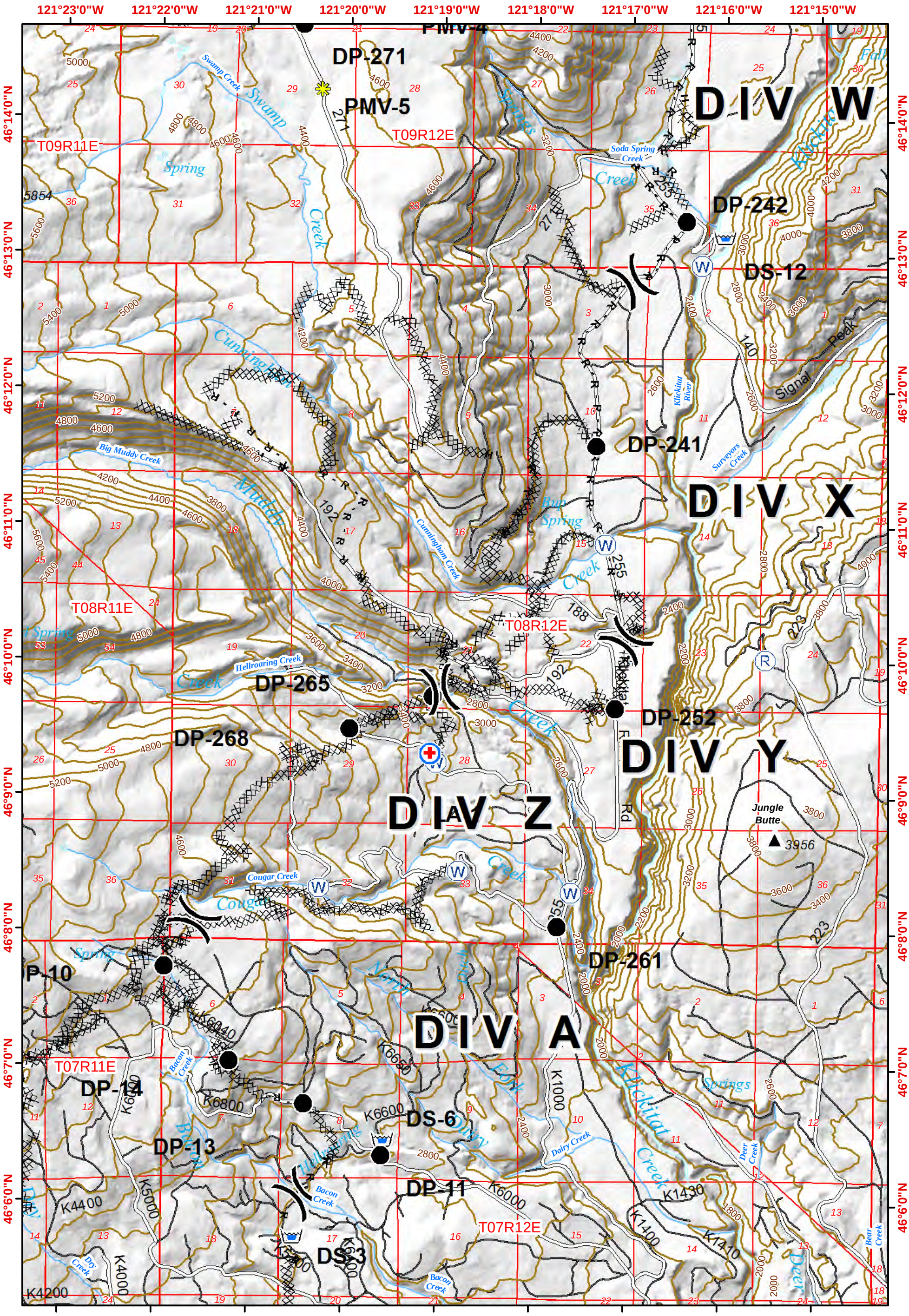

Cougar Creek IAP Map

WA-YAA-000157
September 12, 2015

Uncontrolled Fire Edge
Controlled Line
Completed Dozer Line
R - R - Road as Line
Ridge/Rock Face
Road Blocks
Division
Helispot
Drop Point
Spot Fire
MediVac Site
Repeater
Water Source
Dip Site
Helibase
PMV- Potential Medivac

N

1:48,000
0 0.25 0.5 1 Miles
Contours at 200 Foot

1 2
3 4
5 6

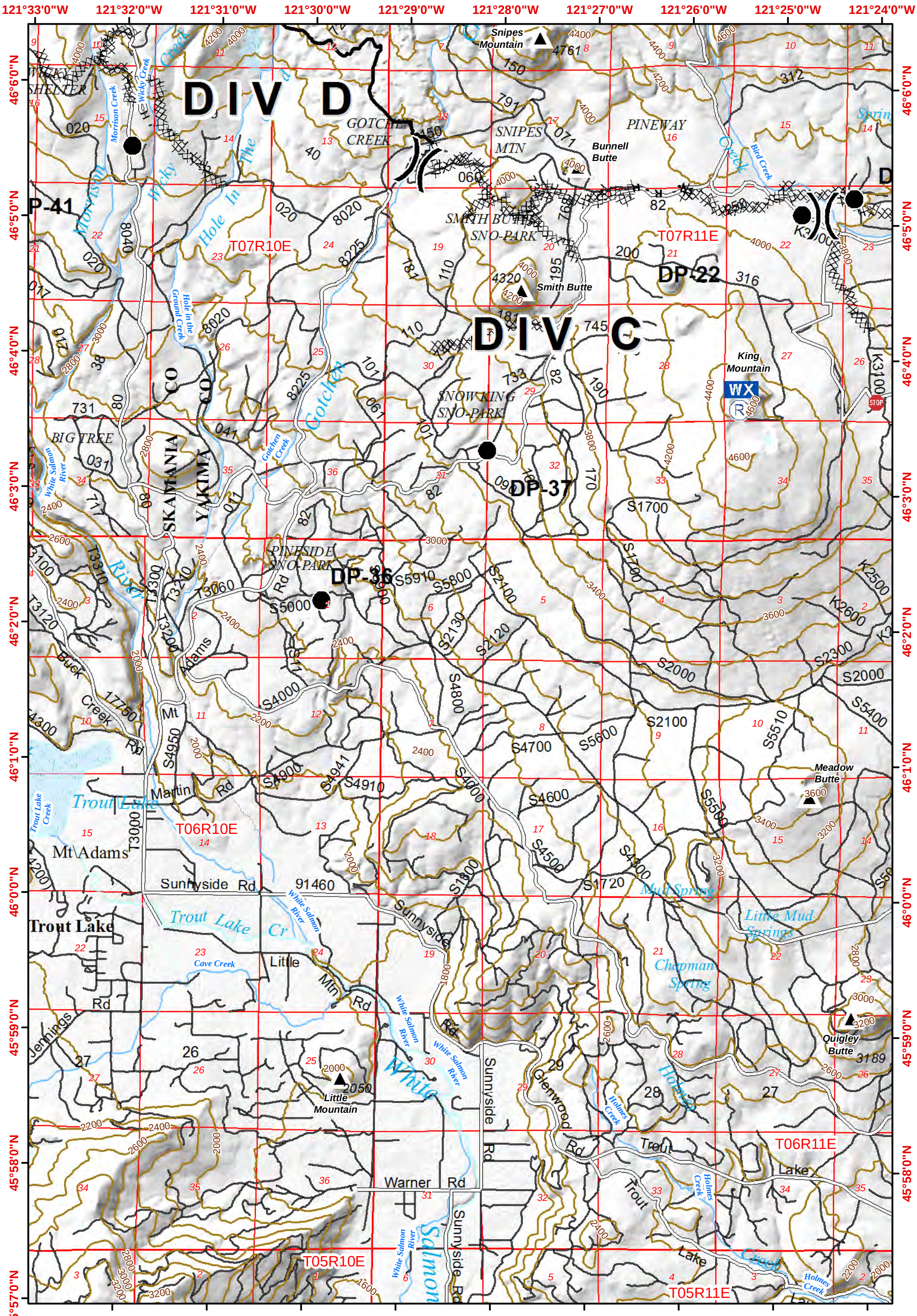

Cougar Creek IAP Map

WA-YAA-000157
September 12, 2015

Uncontrolled Fire Edge
Controlled Line
Completed Dozer Line
R - R - Road as Line
Ridge/Rock Face
Road Blocks
Division
Helispot
Drop Point
Spot Fire
MediVac Site
Repeater
Water Source
Dip Site
Helibase
PMV- Potential Medivac

N

1:48,000
0 0.25 0.5 1 Miles

Contours at 200 Foot

1 2
3 4
5 6

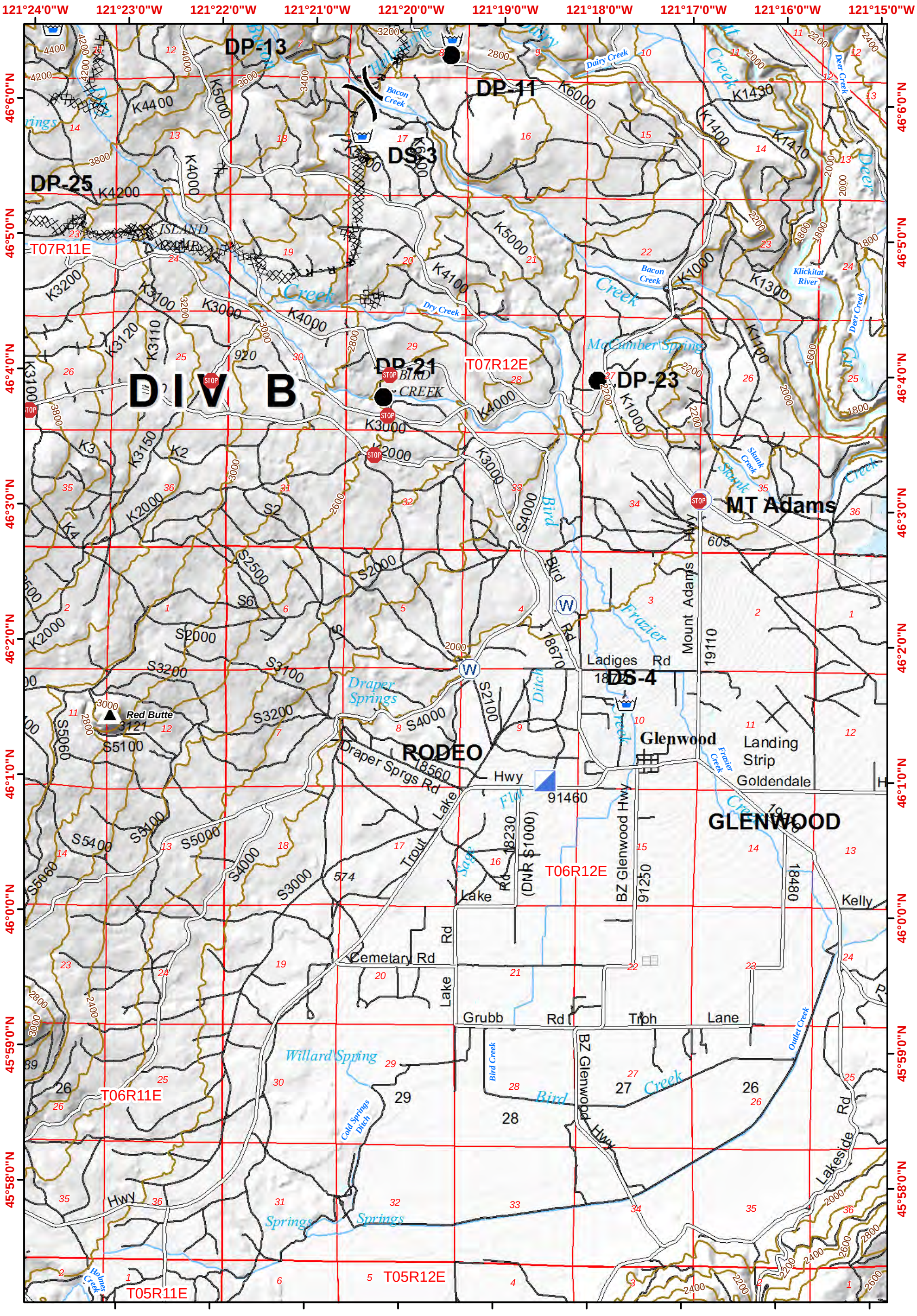

Cougar Creek IAP Map

WA-YAA-000157
September 12, 2015

Uncontrolled Fire Edge
Controlled Line
Completed Dozer Line
R - R - Road as Line
Ridge/Rock Face
Road Blocks
Division
Helispot
Drop Point
Spot Fire
MediVac Site
Repeater
Water Source
Dip Site
Helibase
PMV- Potential Medivac

N

1:48,000
0 0.25 0.5 1 Miles
Contours at 200 Foot

1 2
3 4
5 6