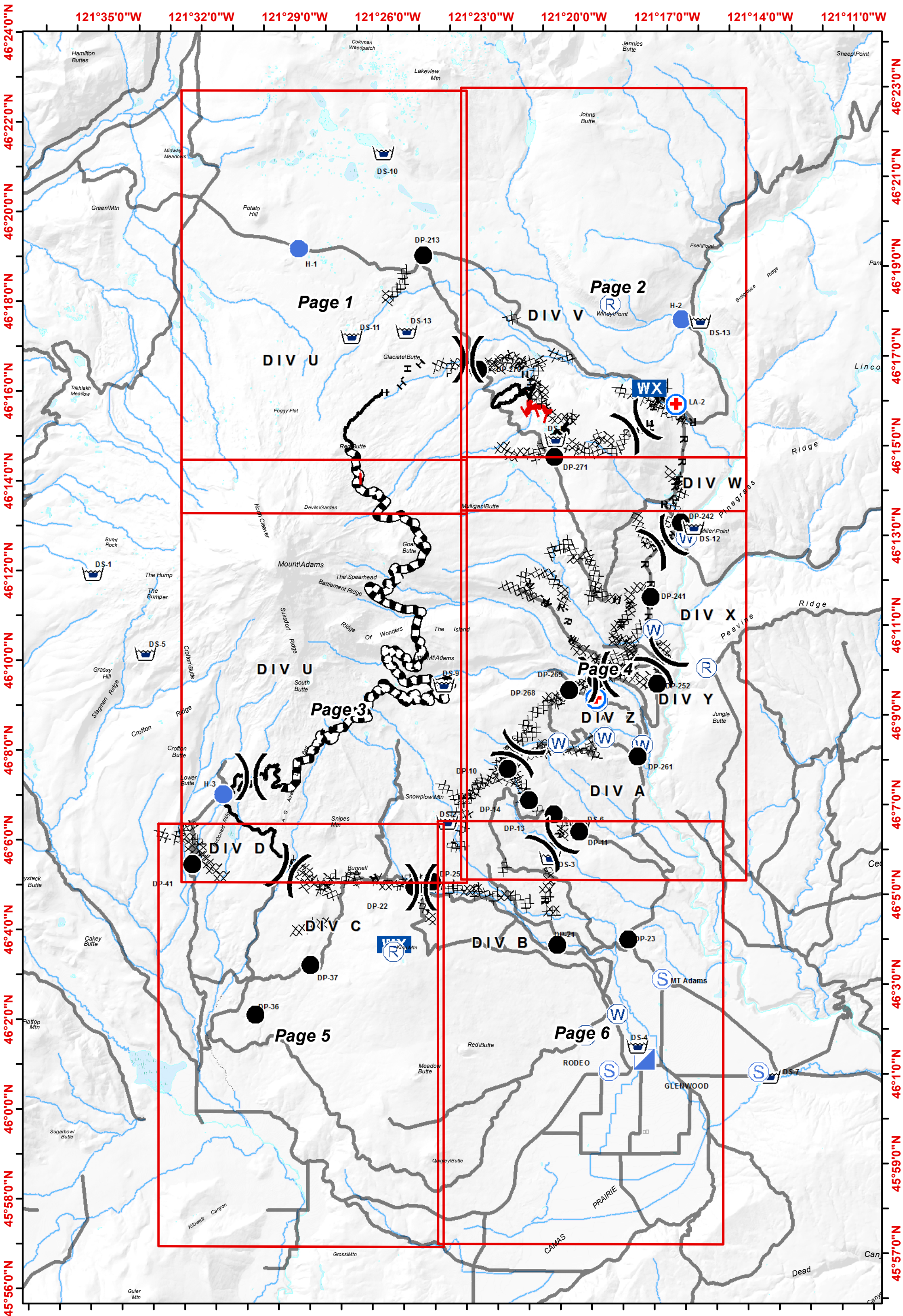

Cougar Creek IAP Map

WA-YAA-000157
September 9, 2015

Uncontrolled Fire Edge
Controlled Line
Completed Dozer Line
R - R - Road as Line
Ridge/Rock Face
Division
Helispot
Drop Point
Spot Fire
Repeater
Water Source
Dip Site
Helibase

1:143,938
0 Miles 3

N

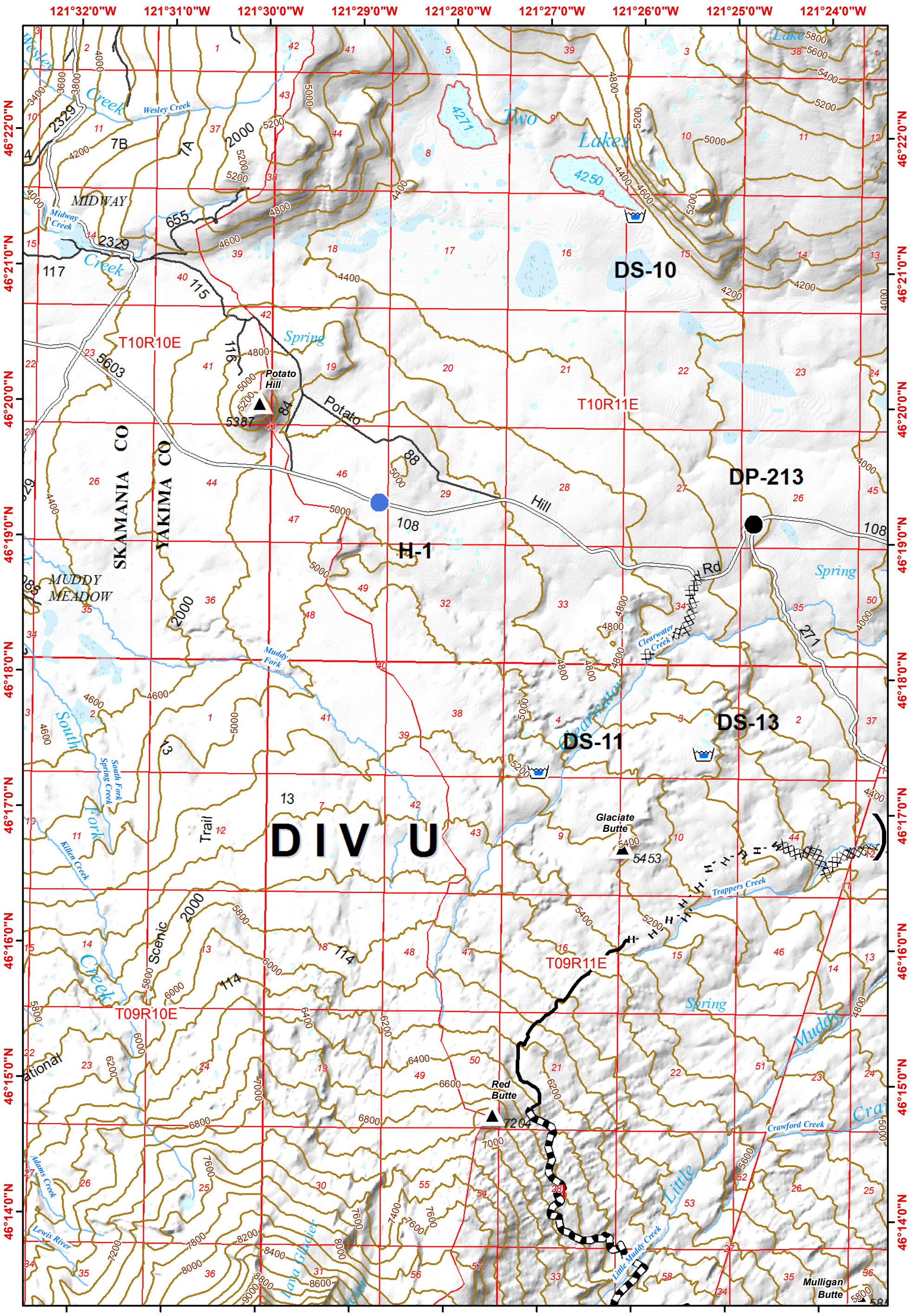

Cougar Creek IAP Map

WA-YAA-000157
September 9, 2015

Uncontrolled Fire Edge
Controlled Line
Completed Dozer Line
R - R - Road as Line
Ridge/Rock Face
Division
Helispot
Drop Point
Spot Fire
Repeater
Water Source
Dip Site
Helibase

N

1:48,000
0 Miles 1
Contours at 40 Foot

1 2 3 4 5 6

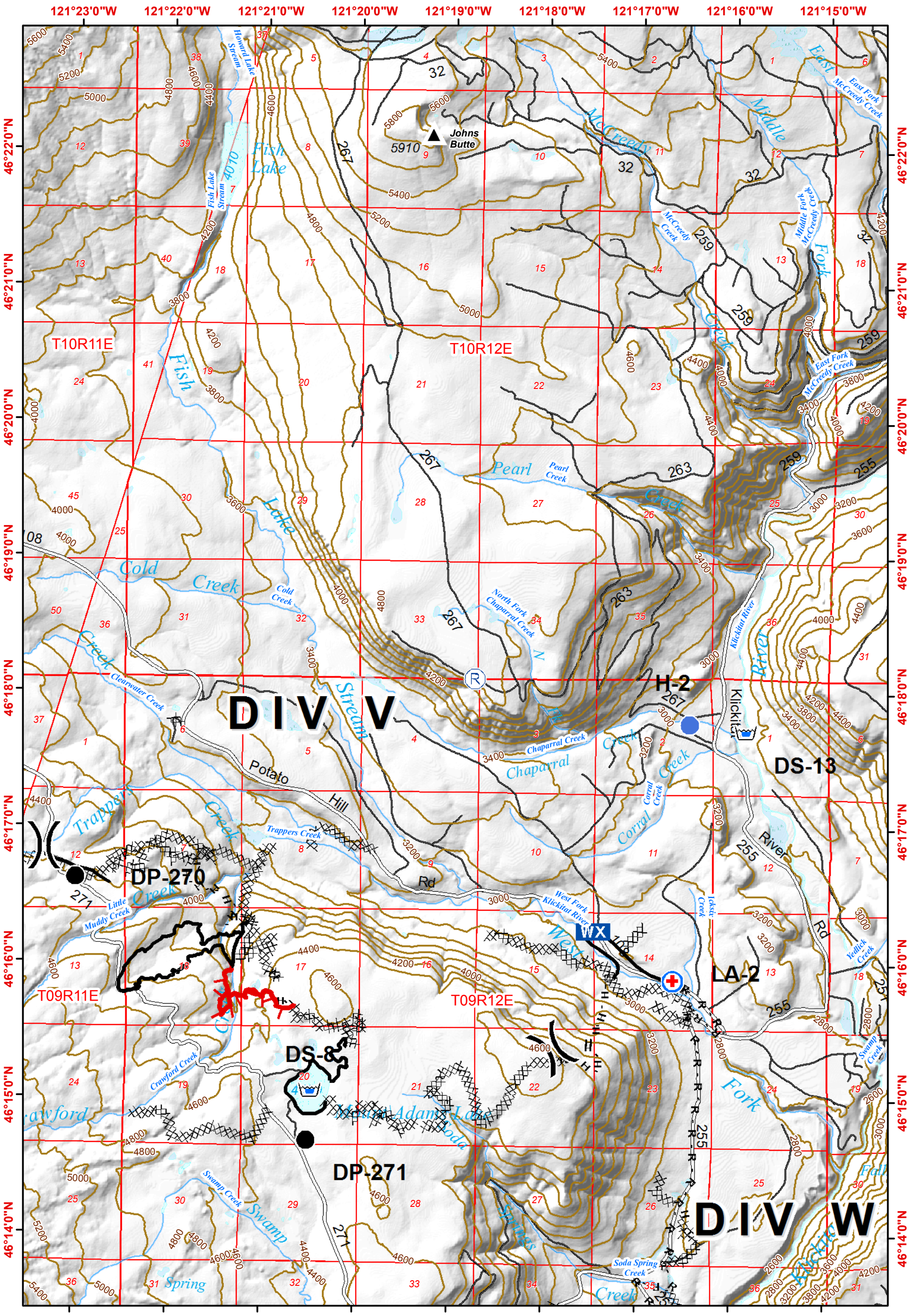

Cougar Creek IAP Map

WA-YAA-000157
September 9, 2015

Uncontrolled Fire Edge
Controlled Line
Completed Dozer Line
R - R - Road as Line
Ridge/Rock Face
Division
Helispot
Drop Point
Spot Fire
Repeater
Water Source
Dip Site
Helibase

N

1:48,000
0 Miles 1
Contours at 40 Foot

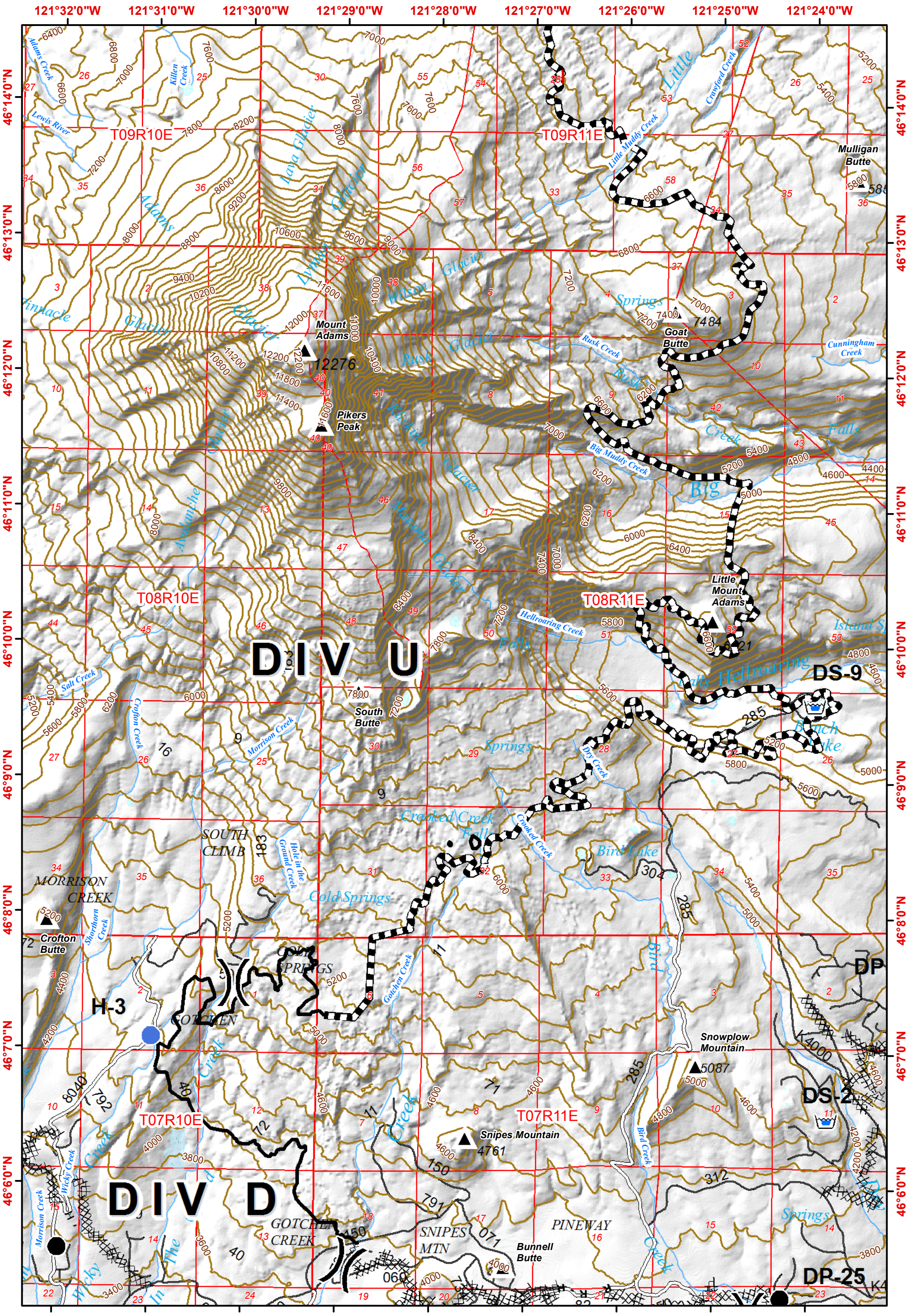

Cougar Creek IAP Map

WA-YAA-000157
September 9, 2015

Uncontrolled Fire Edge
Controlled Line
Completed Dozer Line
R - R - Road as Line
Ridge/Rock Face
Division
Helispot
Drop Point
Spot Fire
Repeater
Water Source
Dip Site
Helibase

N

1:48,000
0 Miles 1
Contours at 40 Foot

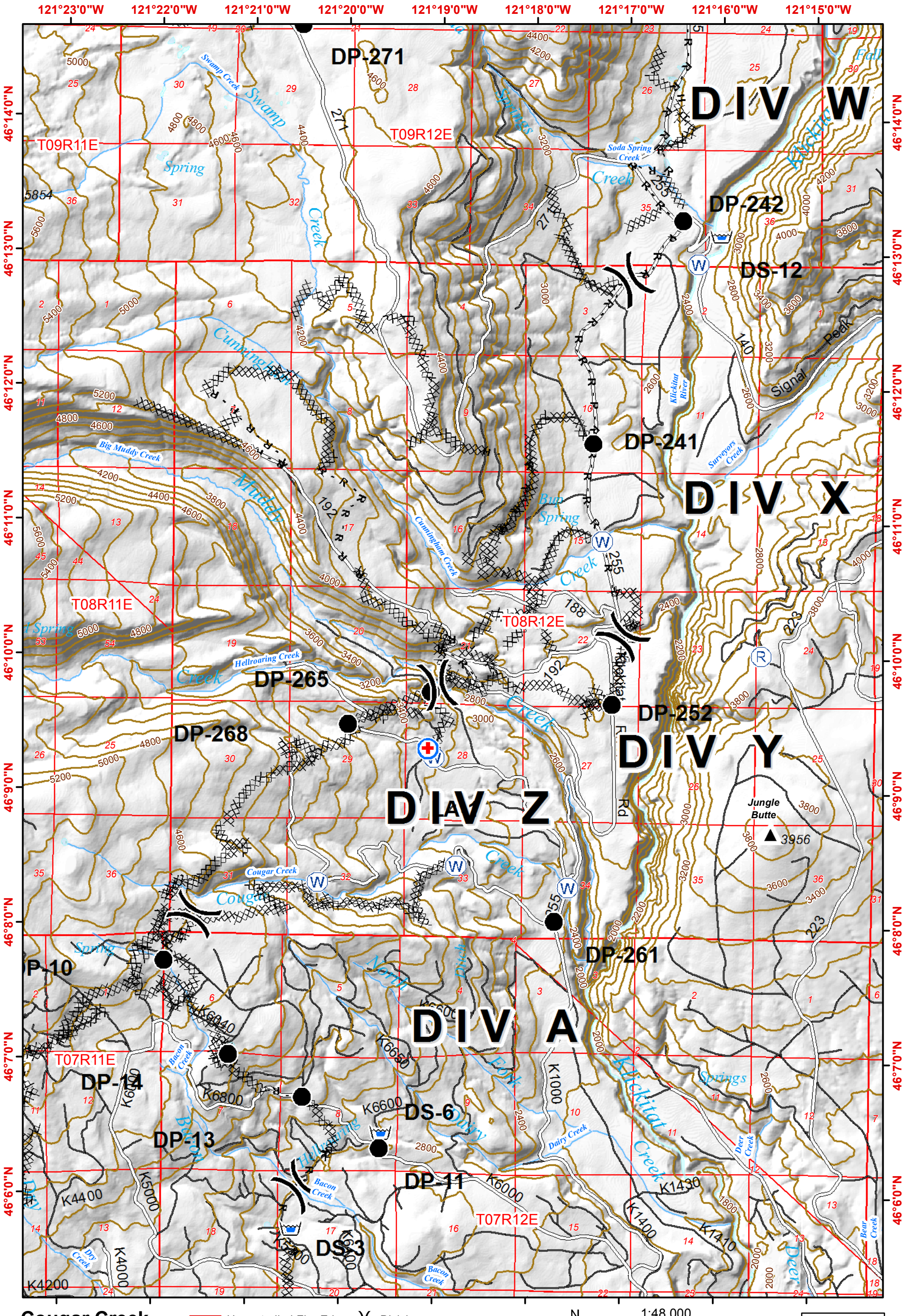

Cougar Creek IAP Map

WA-YAA-000157
September 9, 2015

Uncontrolled Fire Edge
Controlled Line
Completed Dozer Line
R - R - Road as Line
Ridge/Rock Face
Division
Helispot
Drop Point
Spot Fire
Repeater
Water Source
Dip Site
Helibase

N

1:48,000
0 Miles 1
Contours at 40 Foot

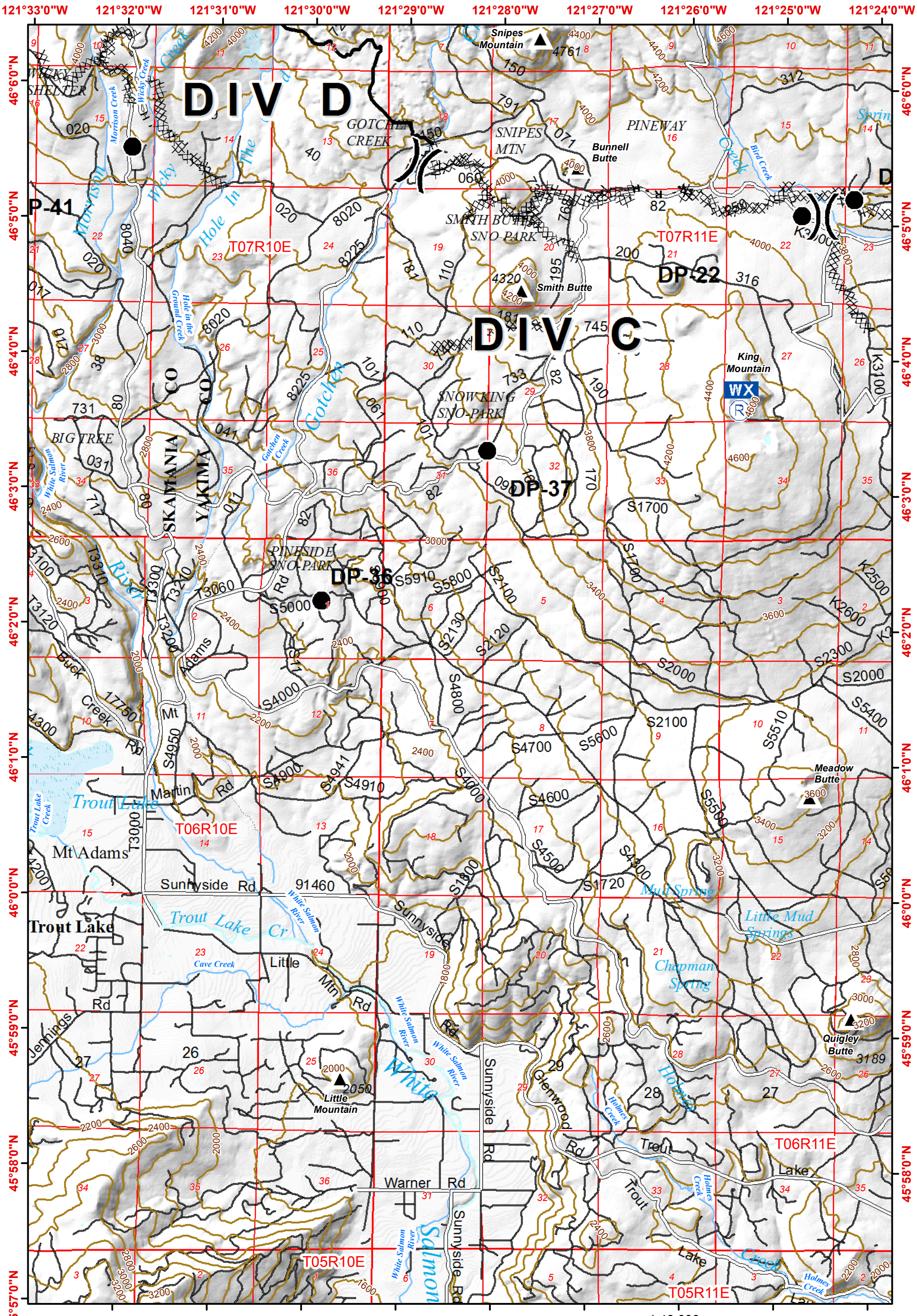

Cougar Creek IAP Map

WA-YAA-000157
September 9, 2015

Uncontrolled Fire Edge
Controlled Line
Completed Dozer Line
R - R - Road as Line
Ridge/Rock Face
Division
Helispot
Drop Point
Spot Fire
Repeater
Water Source
Dip Site
Helibase

N

1:48,000
0 Miles 1
Contours at 40 Foot

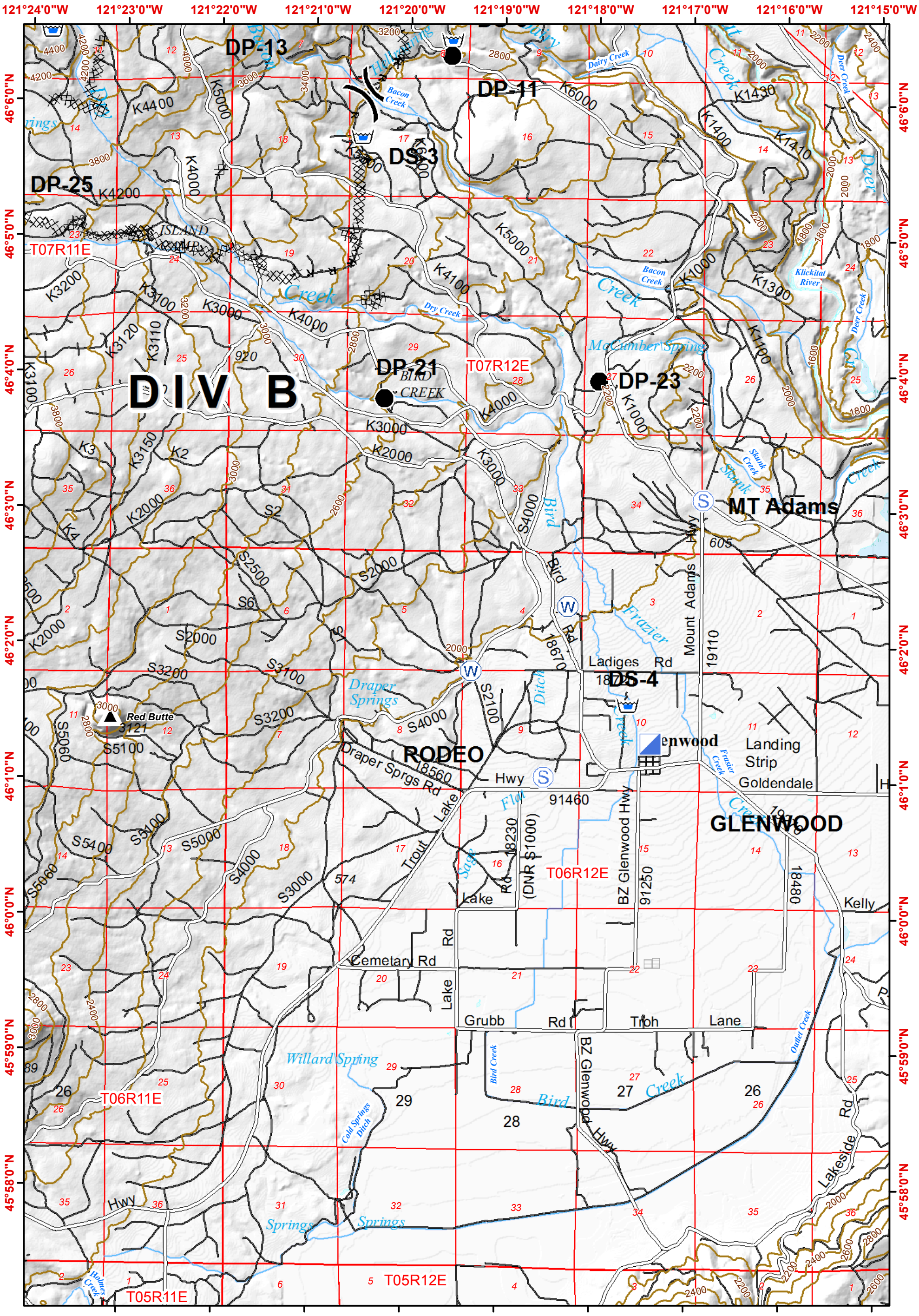

Cougar Creek IAP Map

WA-YAA-000157
September 9, 2015

Uncontrolled Fire Edge
Controlled Line
Completed Dozer Line
R - R - Road as Line
Ridge/Rock Face
Division
Helispot
Drop Point
Spot Fire
Repeater
Water Source
Dip Site
Helibase

N

1:48,000
0 Miles 1
Contours at 40 Foot