COUGAR CREEK FIRE

WA-YAA-000157

IAP Map

Perimeter information is current as of August 26, 2000 hrs. 49,200 acres.

S. B. Miller and B Mangis: GISS for Central Washington Area IMT 5

August 28, 2015

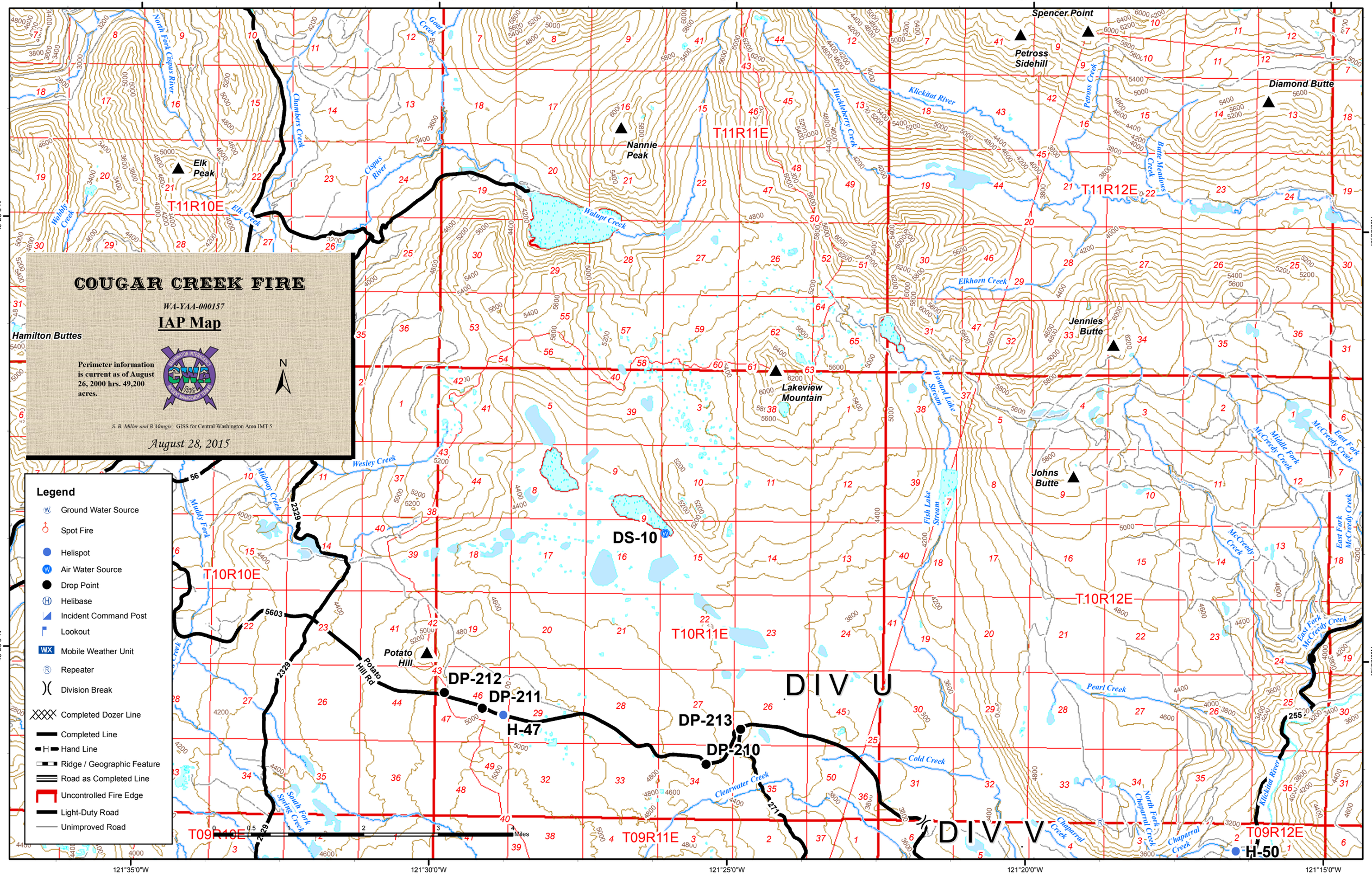

COUGAR CREEK FIRE

WA-YAA-000157

IAP Map

Perimeter information is current as of August 26, 2000 hrs. 49,200 acres.

S. B. Miller and B Mongis: GISS for Central Washington Area IMT 5

August 28, 2015

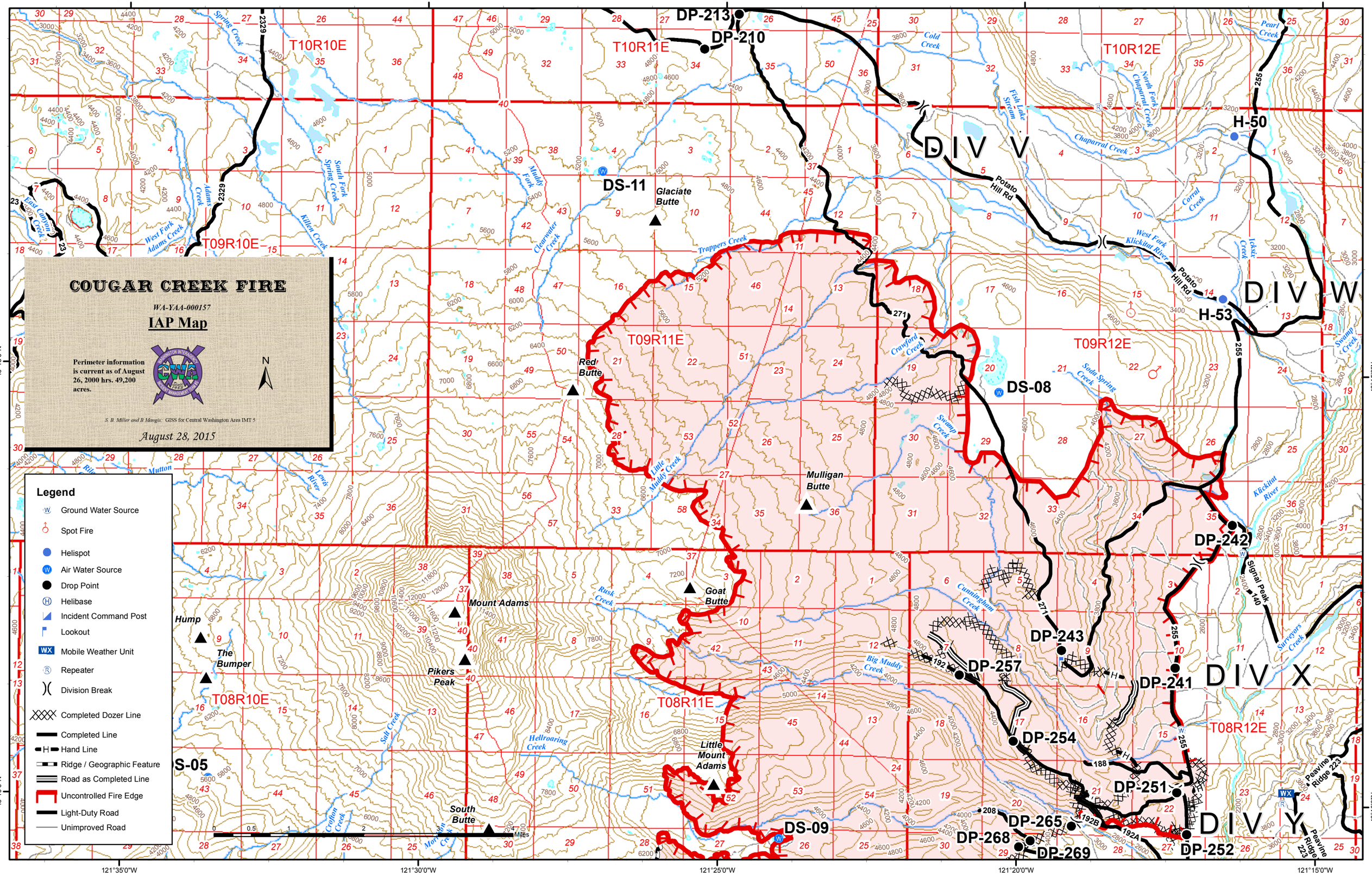

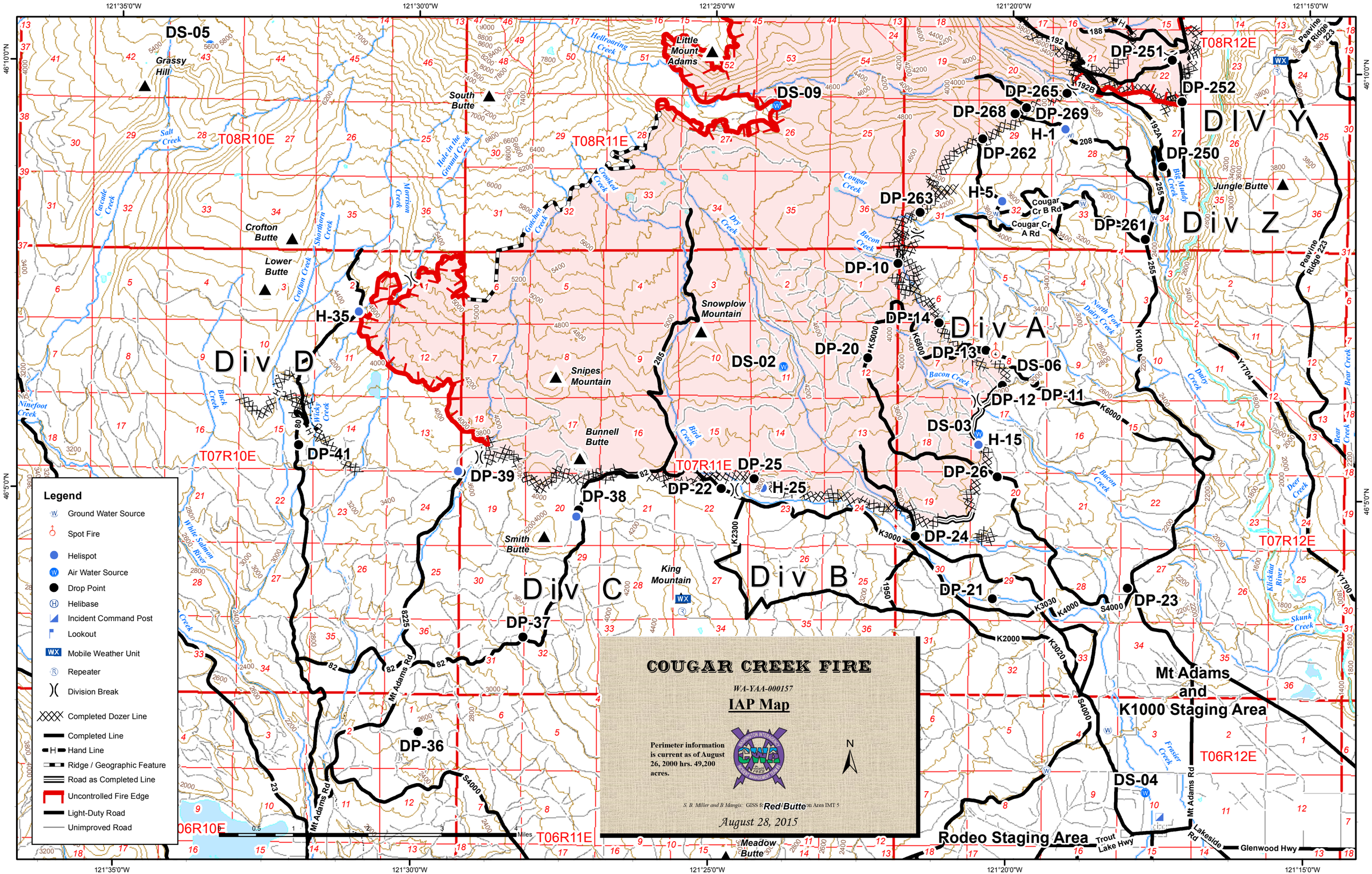

COUGAR CREEK FIRE
WA-YAA-000157
IAP Map
Perimeter information is current as of August 26, 2000 hrs. 49,200 acres.
August 28, 2015
Legend
Ground Water Source
Spot Fire
Helispot
Air Water Source
Drop Point
Helibase
Incident Command Post
Lookout
Mobile Weather Unit
Repeater
Division Break
Completed Dozer Line
Completed Line
Hand Line
Ridge / Geographic Feature
Road as Completed Line
Uncontrolled Fire Edge
Light-Duty Road
Unimproved Road
Div A
Div B
Div C
Div D
Div Y
Div Z
Mt Adams and K1000 Staging Area
Rodeo Staging Area
DS-05
DS-09
DS-02
DS-06
DS-03
DS-04
DP-10
DP-11
DP-12
DP-13
DP-14
DP-20
DP-21
DP-22
DP-23
DP-24
DP-25
DP-26
DP-36
DP-37
DP-38
DP-39
DP-41
DP-250
DP-251
DP-252
DP-261
DP-262
DP-263
DP-265
DP-268
DP-269
H-1
H-5
H-15
H-25
H-35
Grassy Hill
South Butte
Little Mount Adams
Crofton Butte
Lower Butte
Snowplow Mountain
Snipes Mountain
Bunnell Butte
Smith Butte
King Mountain
Meadow Butte
Jungle Butte
Cougar Cr B Rd
Cougar Cr A Rd
Mt Adams Rd
Trout Lake Hwy
Lakeside Rd
Glenwood Hwy
Peavine Ridge 223
T08R10E
T08R11E
T08R12E
T07R10E
T07R11E
T07R12E
T06R10E
T06R11E
T06R12E
121°35'0"W
121°30'0"W
121°25'0"W
121°20'0"W
121°15'0"W
46°10'0"N
46°5'0"N