COUGAR CREEK FIRE

WA-YAA-000157

IAP Map

Perimeter information is current as of August 23, 2100 hrs. 35,000 acres.

S. B. Miller and B Mangis: GISS for Central Washington Area IMT 5

August 25, 2015

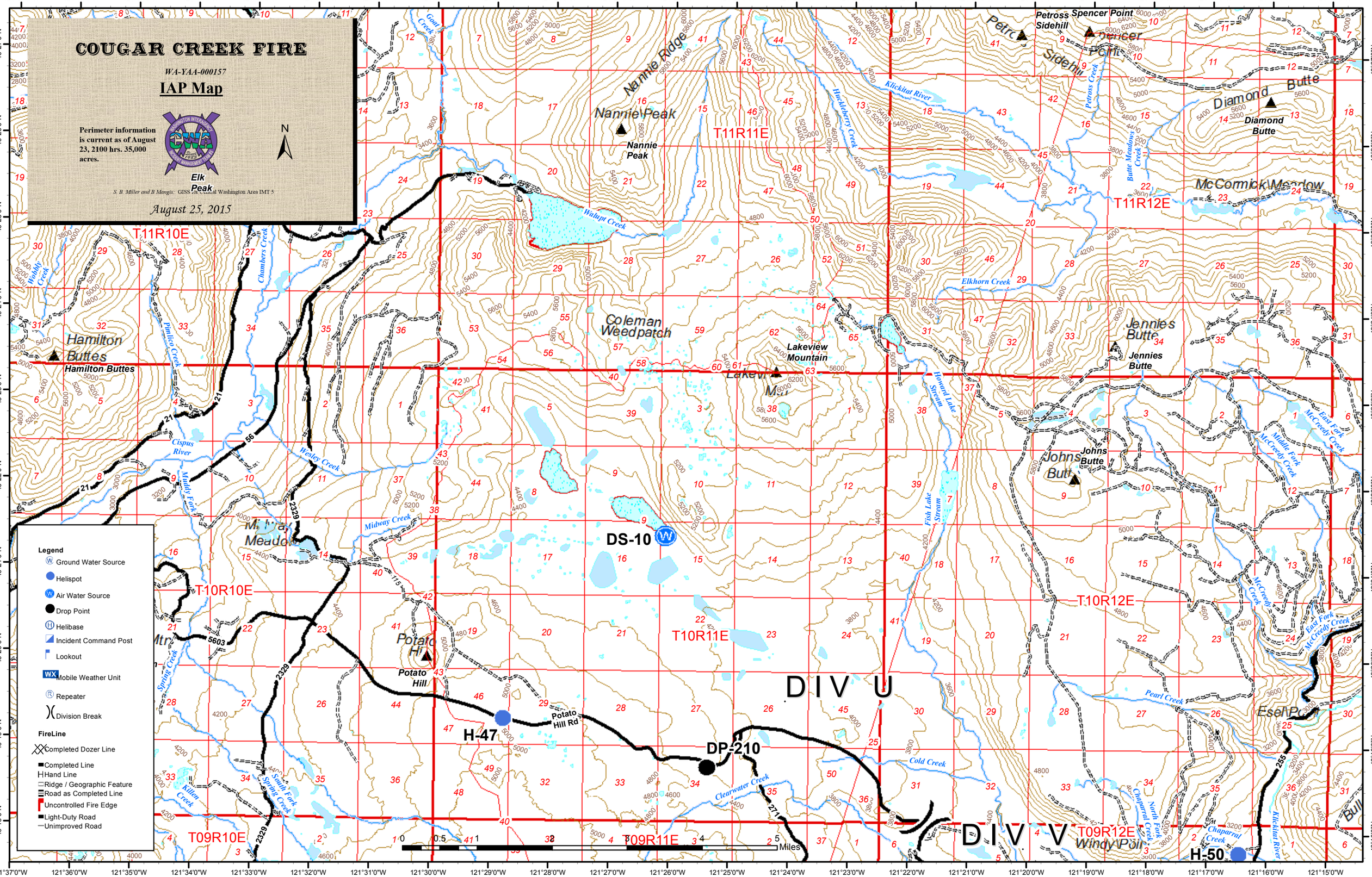

COUGAR CREEK FIRE

WA-YAA-000157

IAP Map

Perimeter information is current as of August 23, 2100 hrs. 35,000 acres.

S. B. Miller and B Mangis: GISS for Central Washington Area IMT 5

August 25, 2015

Legend

- Ground Water Source
- Helispot
- Air Water Source
- Drop Point
- Helibase
- Incident Command Post
- Lookout
- Mobile Weather Unit
- Repeater
- Division Break

FireLine

- Completed Dozer Line
- Completed Line
- Hand Line
- Ridge / Geographic Feature
- Road as Completed Line
- Uncontrolled Fire Edge
- Light-Duty Road
- Unimproved Road

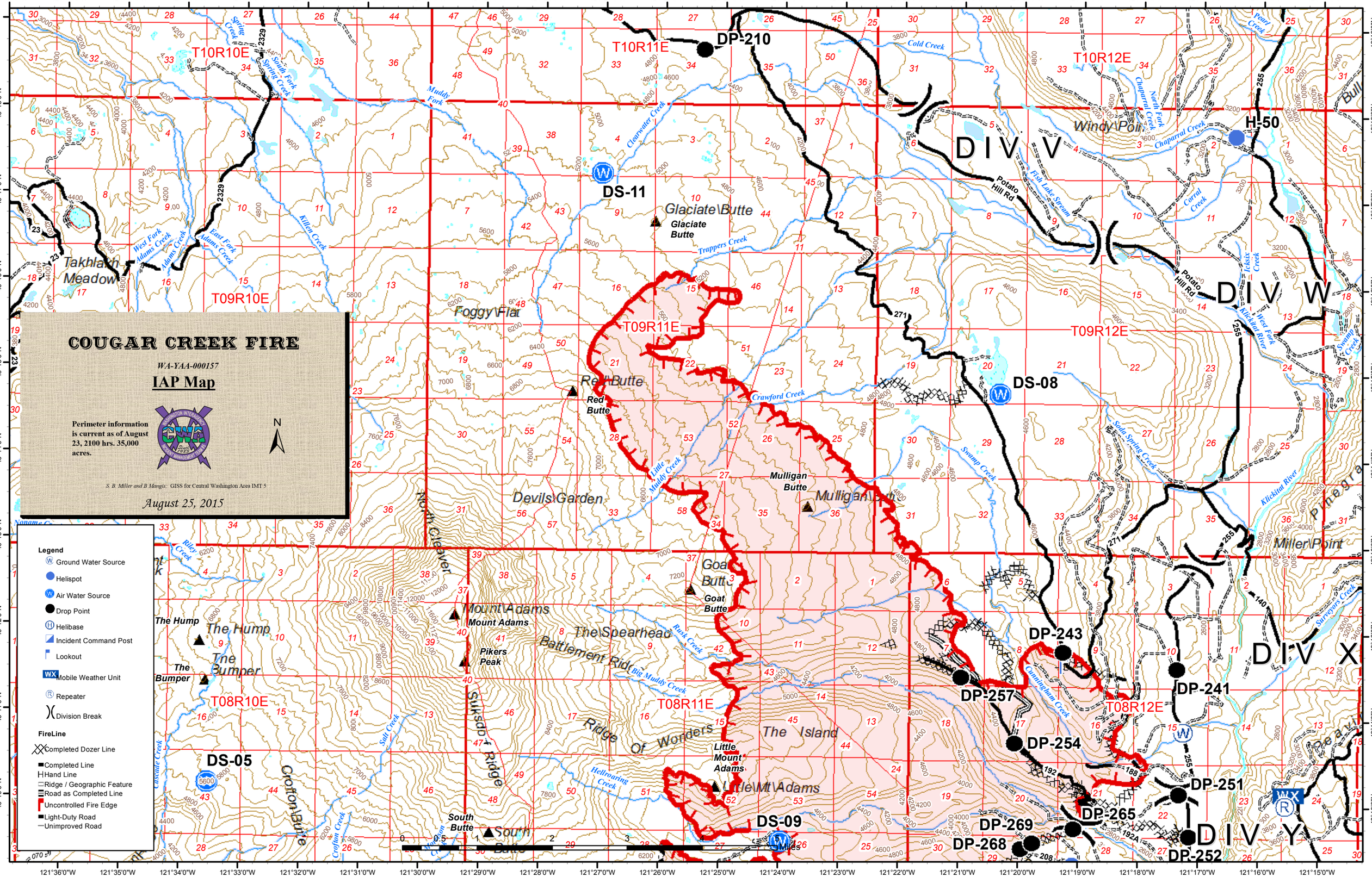

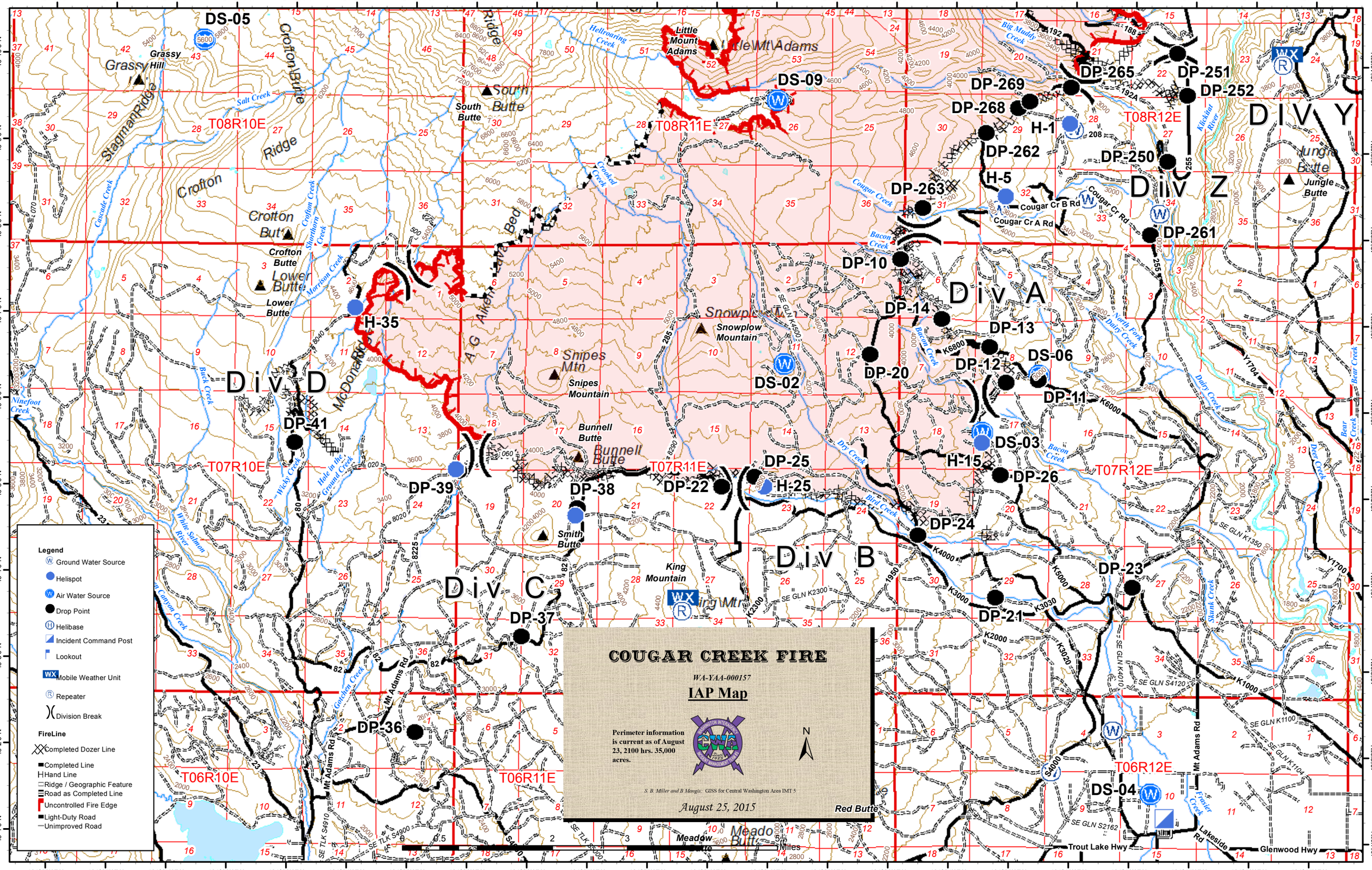
COUGAR CREEK FIRE
WA-YAA-000157
IAP Map
Perimeter information is current as of August 23, 2100 hrs. 35,000 acres.
S. B. Miller and B Mangis: GISS for Central Washington Area IMT 5
August 25, 2015
Legend
Ground Water Source
Helispot
Air Water Source
Drop Point
Helibase
Incident Command Post
Lookout
Mobile Weather Unit
Repeater
Division Break
FireLine
Completed Dozer Line
Completed Line
Hand Line
Ridge / Geographic Feature
Road as Completed Line
Uncontrolled Fire Edge
Light-Duty Road
Unimproved Road
Miles
Div A
Div B
Div C
Div D
Div Y
Div Z
DS-05
DS-09
DS-02
DS-06
DS-03
DS-04
DP-265
DP-251
DP-252
DP-269
DP-268
DP-262
DP-250
DP-263
DP-261
DP-10
DP-14
DP-13
DP-12
DP-20
DP-11
DP-41
DP-39
DP-38
DP-22
DP-25
DP-26
DP-24
DP-23
DP-21
DP-37
DP-36
H-1
H-5
H-35
H-15
H-25
T08R10E
T08R11E
T08R12E
T07R10E
T07R11E
T07R12E
T06R10E
T06R11E
T06R12E
Grassy Hill
Crofton Butte
Lower Butte
South Butte
Little Mount Adams
Little Mt Adams
Snowplow Mountain
Snipes Mtn
Snipes Mountain
Bunnell Butte
Smith Butte
King Mountain
Jungle Butte
Meadow Butte
Red Butte
Trout Lake Hwy
Glenwood Hwy
Mt Adams Rd
Lakeside Rd
Cougar Cr B Rd
Cougar Cr A Rd
Cougar Cr Rd
Salt Creek
Cougar Creek
Bacon Creek
Big Muddy Creek
Klickitat River
Dry Creek
Bird Creek
Dairy Creek
North Fork Dairy Creek
Frasier Creek
Skunk Creek
Deer Creek
Bear Creek
Ninefoot Creek
White Salmon River
Wicky Creek
Hole in the Ground Creek
Gotchen Creek
Cascade Creek
Crofton Creek
Shortborn Creek
Morrison Creek
Buck Creek
Hellroaring Creek
Crooked Creek
Stagman Ridge
Crofton Butte Ridge
Crofton Ridge
McDonald Ridge
A G Aiken Lava Bed
121°36'0"W
121°35'0"W
121°34'0"W
121°33'0"W
121°32'0"W
121°31'0"W
121°30'0"W
121°29'0"W
121°28'0"W
121°27'0"W
121°26'0"W
121°25'0"W
121°24'0"W
121°23'0"W
121°22'0"W
121°21'0"W
121°20'0"W
121°19'0"W
121°18'0"W
121°17'0"W
121°16'0"W
121°15'0"W
46°10'0"N
46°9'0"N
46°8'0"N
46°7'0"N
46°6'0"N
46°5'0"N
46°4'0"N
46°3'0"N
46°2'0"N
46°1'0"N