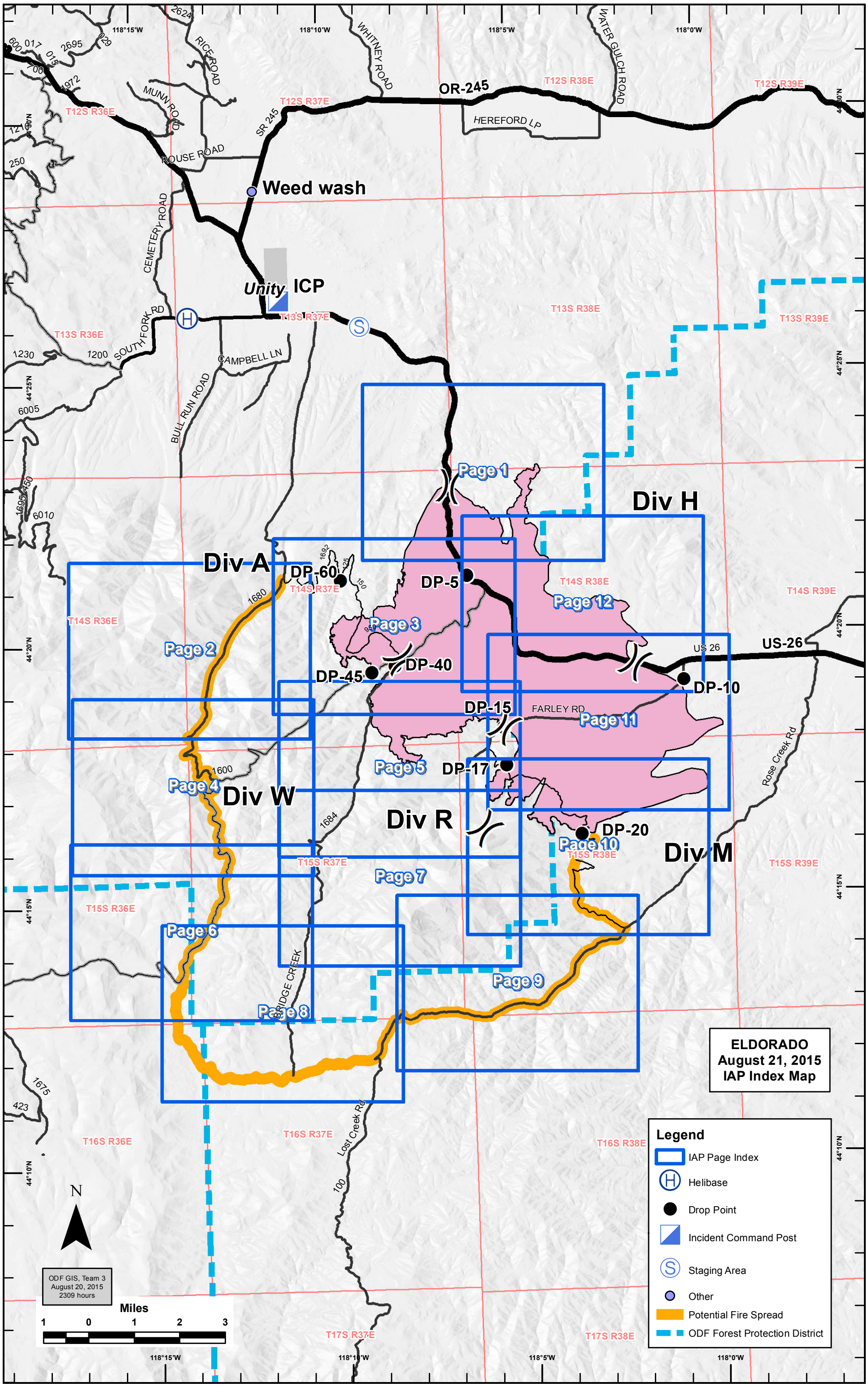
ELDORADO
August 21, 2015
IAP Index Map
Legend
IAP Page Index
Helibase
Drop Point
Incident Command Post
Staging Area
Other
Potential Fire Spread
ODF Forest Protection District
Miles
1 0 1 2 3
N
ODF GIS, Team 3
August 20, 2015
2309 hours
Weed wash
Unity ICP
OR-245
US-26
US 26
Div A
Div H
Div W
Div R
Div M
DP-60
DP-5
DP-40
DP-45
DP-10
DP-15
DP-17
DP-20
Page 1
Page 2
Page 3
Page 4
Page 5
Page 6
Page 7
Page 8
Page 9
Page 10
Page 11
Page 12
T12S R36E
T12S R37E
T12S R38E
T12S R39E
T13S R36E
T13S R37E
T13S R38E
T13S R39E
T14S R36E
T14S R37E
T14S R38E
T14S R39E
T15S R36E
T15S R37E
T15S R38E
T15S R39E
T16S R36E
T16S R37E
T16S R38E
T17S R37E
T17S R38E
118°15'W
118°10'W
118°5'W
118°0'W
44°30'N
44°25'N
44°20'N
44°15'N
44°10'N
RICE ROAD
WHITNEY ROAD
WATER GULCH ROAD
MUNN ROAD
ROUSE ROAD
SR 245
HEREFORD LP
CEMETERY ROAD
SOUTH FORK RD
CAMPBELL LN
BULL RUN ROAD
FARLEY RD
Rose Creek Rd
BRIDGE CREEK
Lost Creek Rd

Page 1

ELDORADO
OR972S-000942
Div A-H
August 21, 2015, Day
NAD 83
Approx 20,611 ac

Incident Action Plan Map

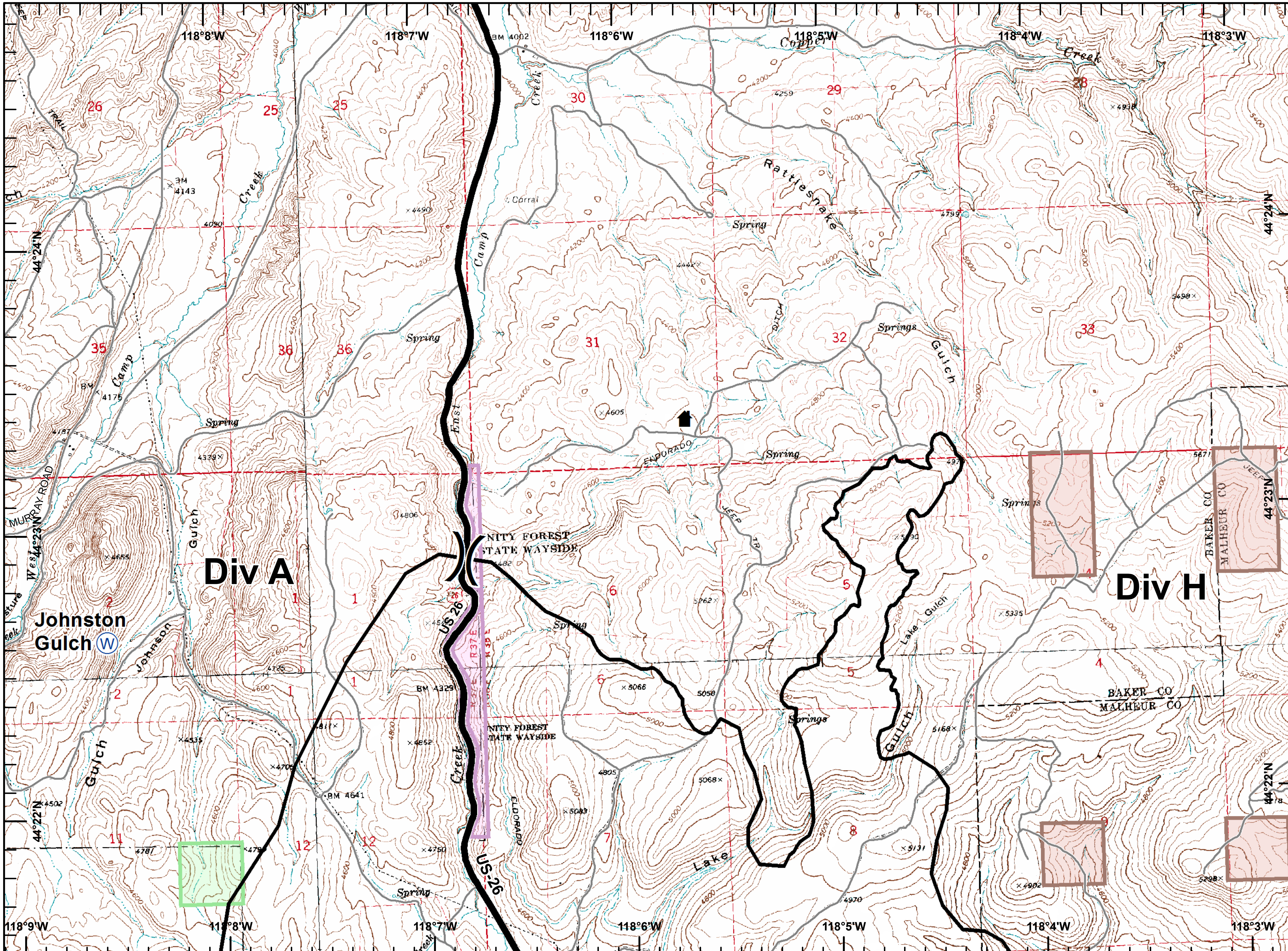

Legend

Completed Line

Dip Site

Structures

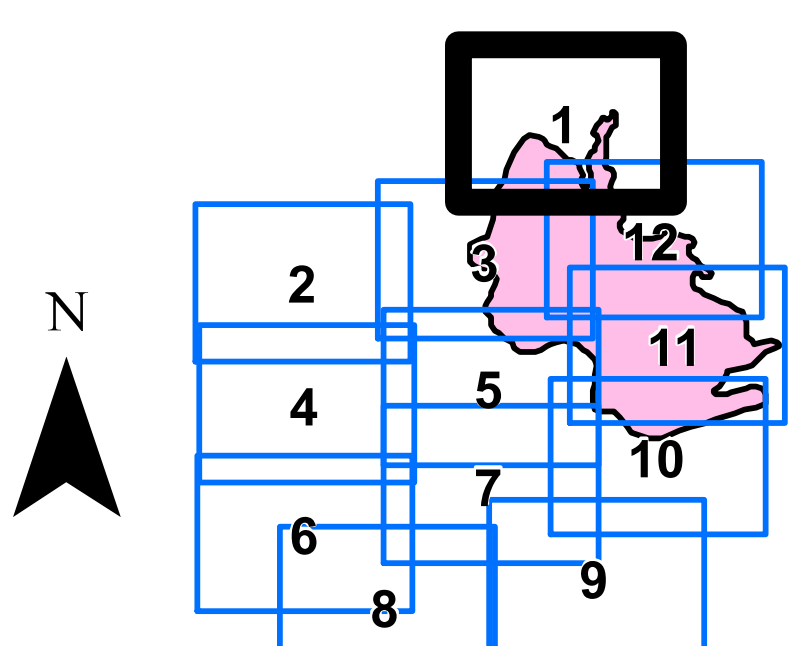

Miles

0 0.25 0.5

ODF GIS, Team 3
August 20, 2015
2303 Hours

Page 2

ELDORADO
OR972S-000942
Div A
August 21, 2015, Day
NAD 83
Approx 20,611 ac

Incident Action Plan Map

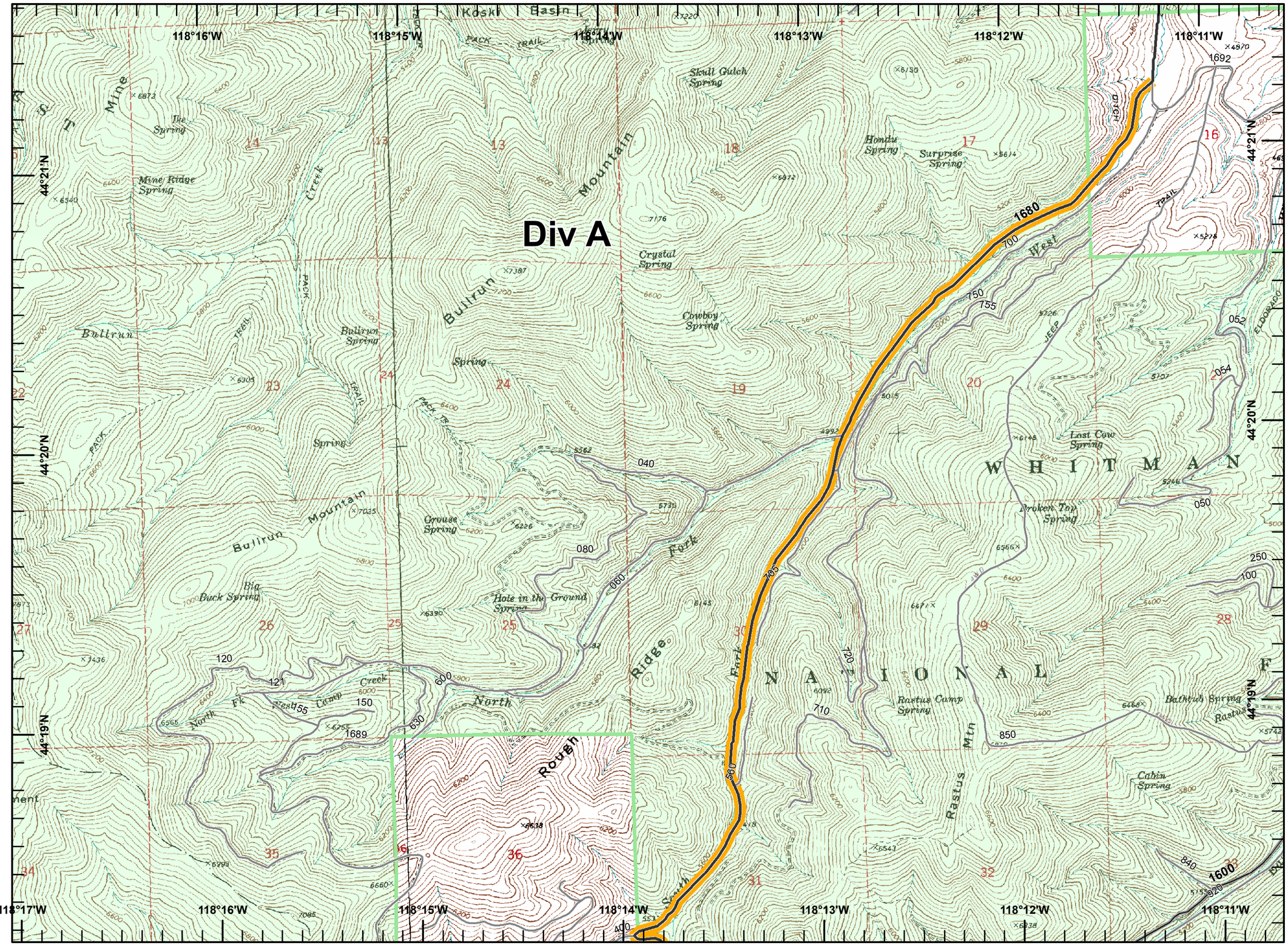

Legend

Potential Fire Spread

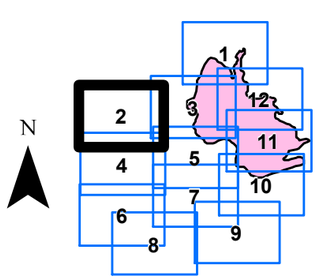

Miles

0 0.25 0.5

ODF GIS, Team 3
August 20, 2015
2303 Hours

Page 3

ELDORADO
OR972S-000942
Div A-W
August 21, 2015, Day
NAD 83
Approx 20,611 ac

Incident Action Plan Map

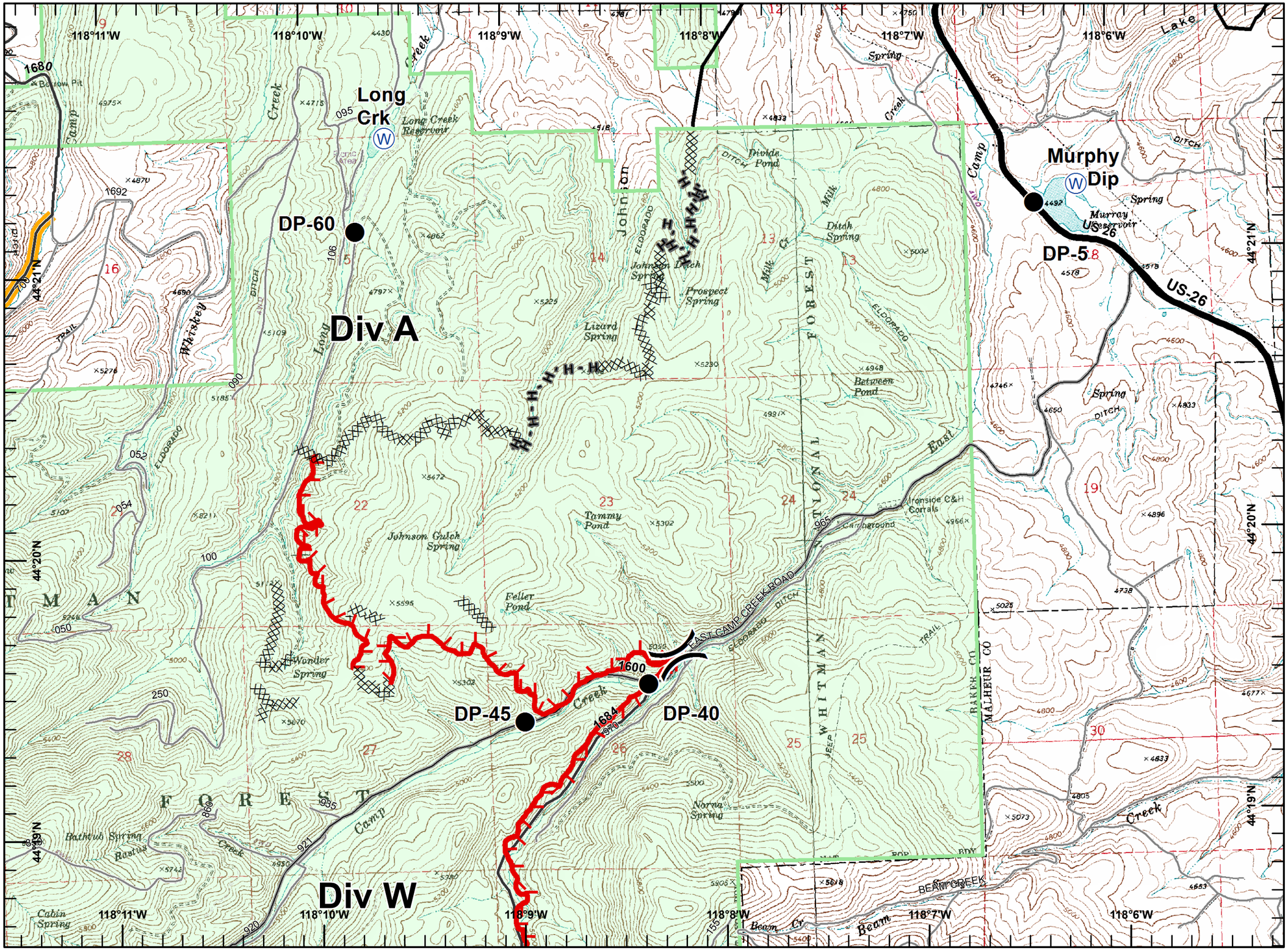

Legend

- Uncontrolled Fire Edge
- Completed Dozer Line
- Completed Line
- Hand Line
- Potential Fire Spread
- Drop Point
- Dip Site

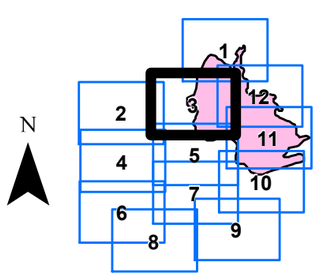

Miles

0 0.25 0.5

ODF GIS, Team 3
August 20, 2015
2303 Hours

Page 4

ELDORADO
OR972S-000942
Div A
August 21, 2015, Day
NAD 83
Approx 20,611 ac

Incident Action Plan Map

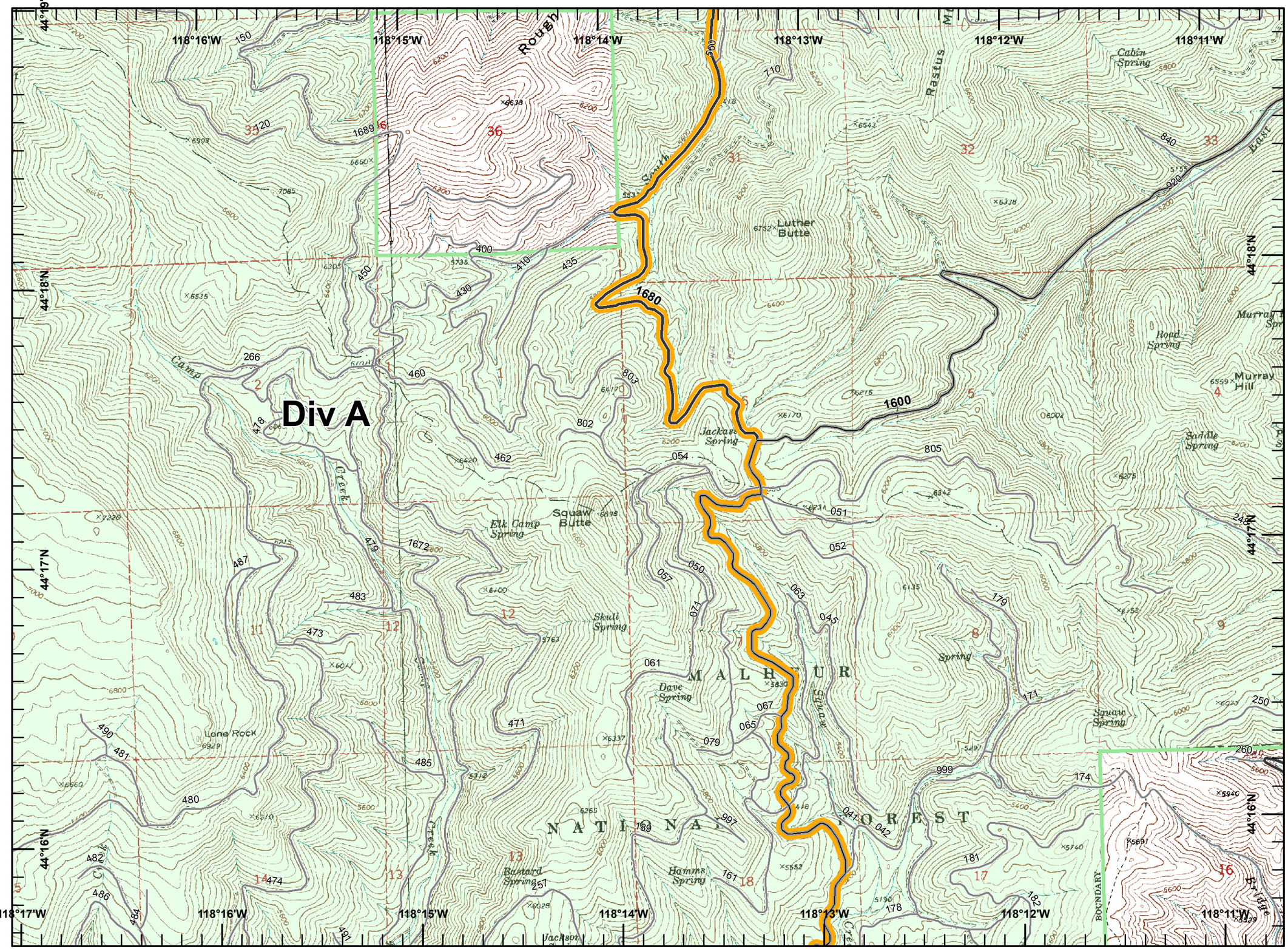

Legend

Potential Fire Spread

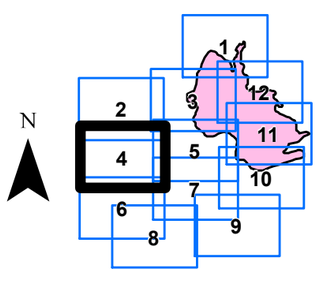

Miles

0 0.25 0.5

ODF GIS, Team 3
August 20, 2015
2303 Hours

Page 5

ELDORADO
OR972S-000942
Div M-R-W
August 21, 2015, Day
NAD 83
Approx 20,611 ac

Incident Action Plan Map

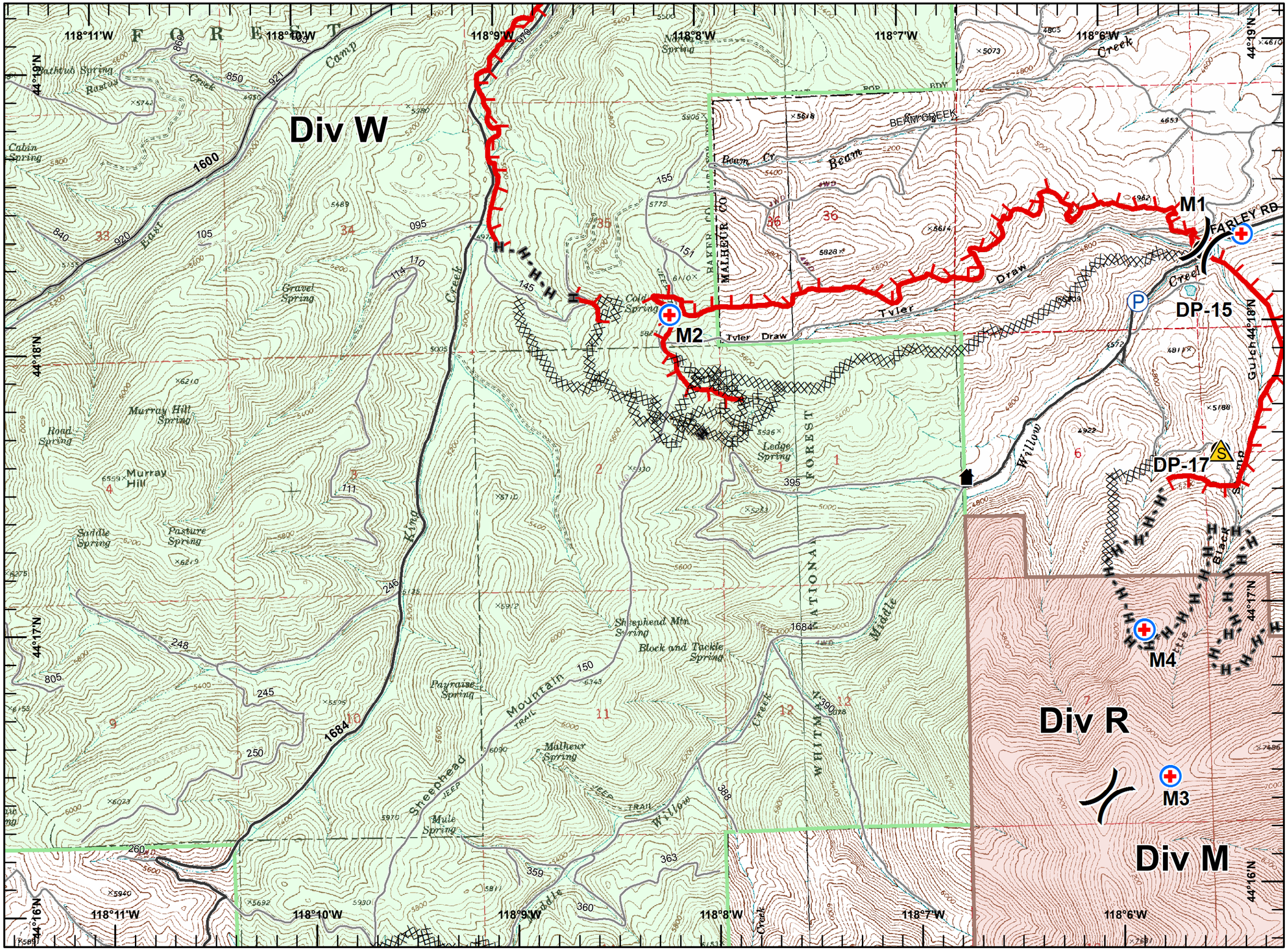

Page 6

ELDORADO
OR972S-000942
Div W
August 21, 2015, Day
NAD 83
Approx 20,611 ac

Incident Action Plan Map

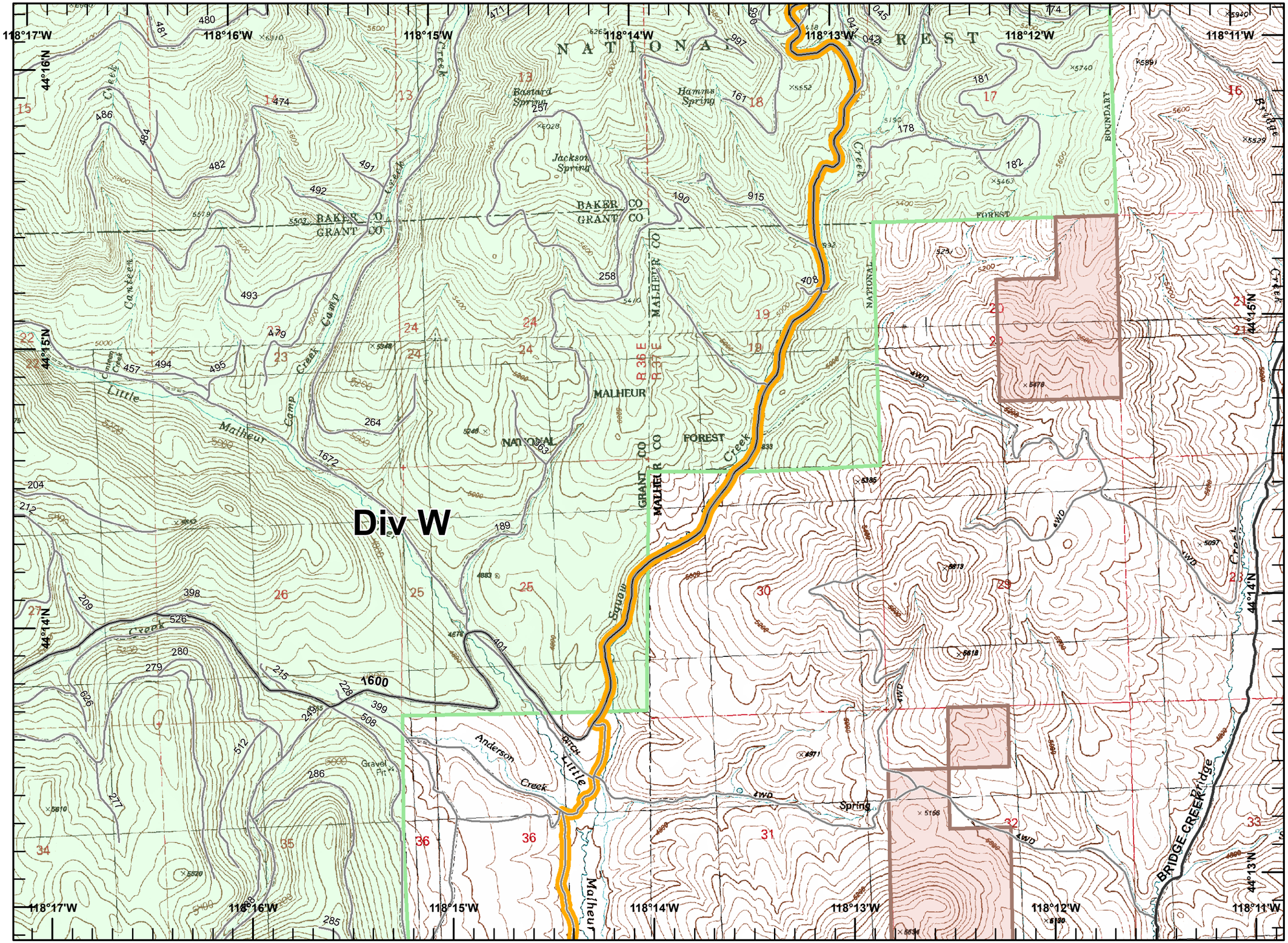

Legend

Potential Fire Spread

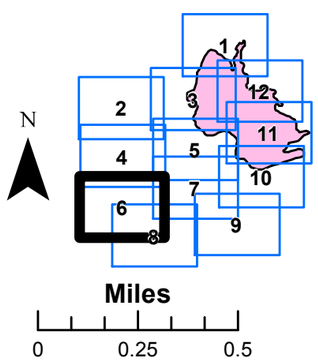

Miles

0 0.25 0.5

ODF GIS, Team 3
August 20, 2015
2304 Hours

Page 7

ELDORADO
OR972S-000942
Div M-R
August 21, 2015, Day
NAD 83
Approx 20,611 ac

Incident Action Plan Map

Page 7 of 12

Legend

Completed Dozer Line

H - H Hand Line

MediVac Site

Repeater

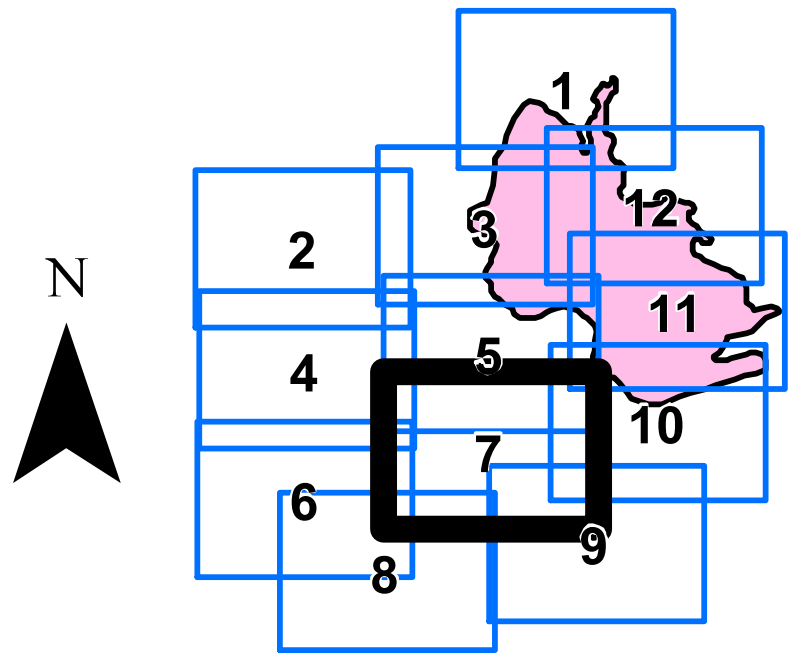

Miles

0 0.25 0.5

ODF GIS, Team 3
August 20, 2015
2304 Hours

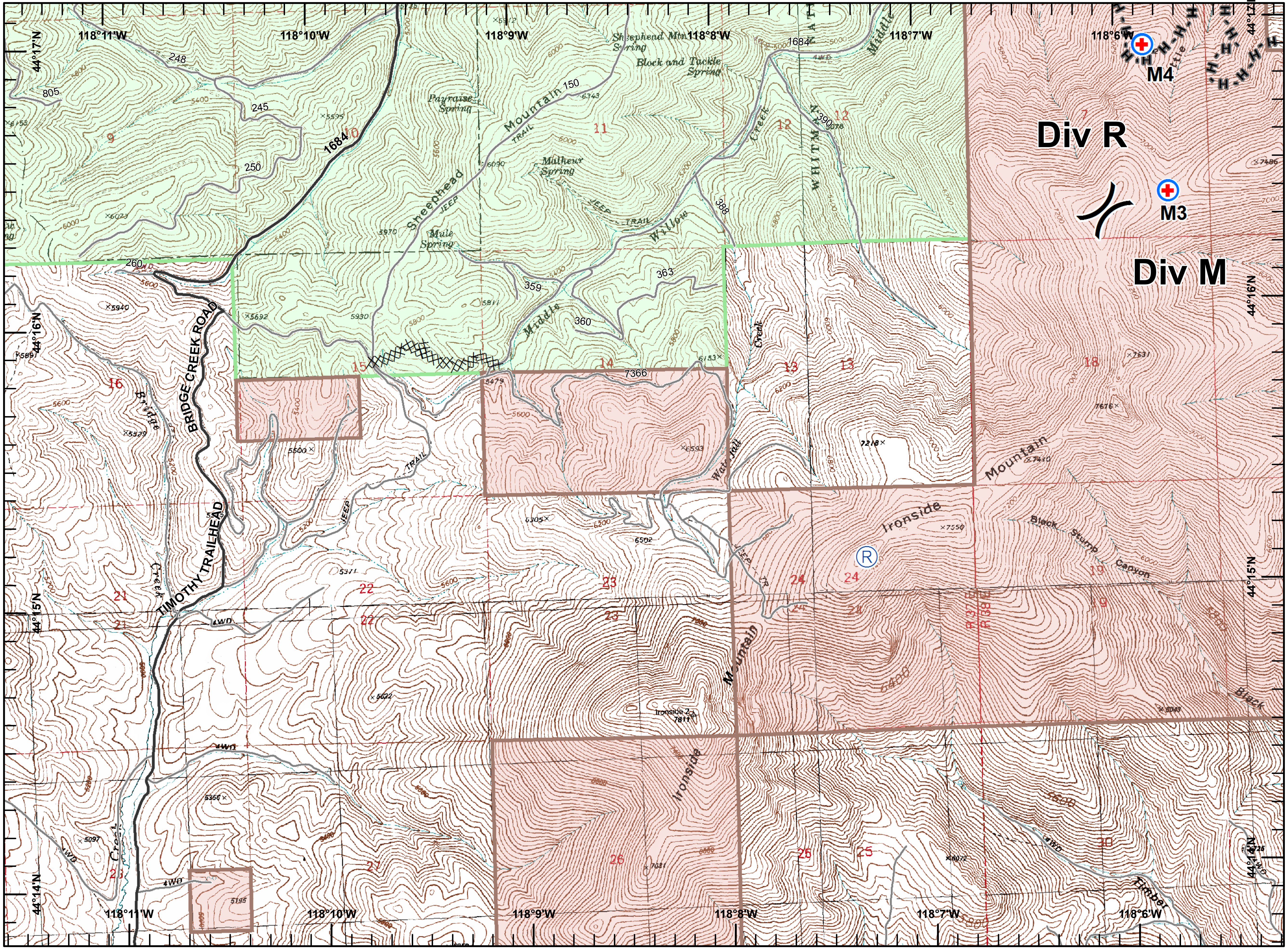

Page 8

ELDORADO
OR972S-000942
Div M-R-W
August 21, 2015, Day
NAD 83
Approx 20,611 ac

Incident Action Plan Map

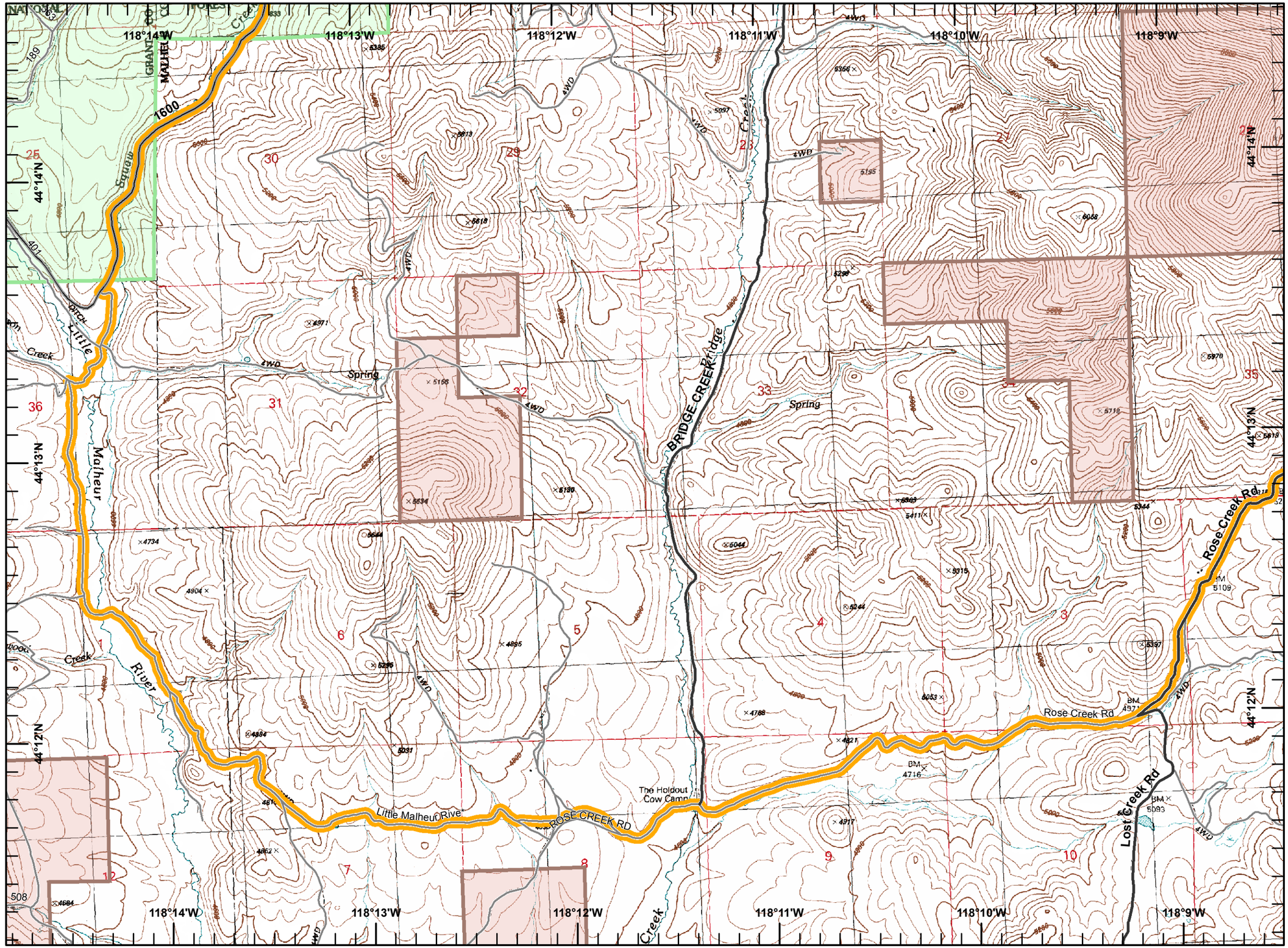

Legend

Potential Fire Spread

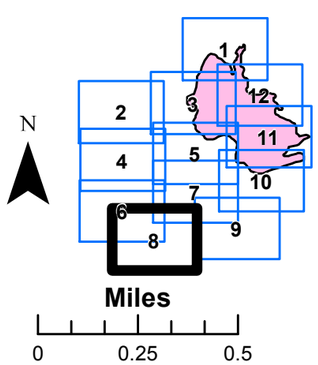

ODF GIS, Team 3
August 20, 2015
2304 Hours

Page 9

ELDORADO
OR972S-000942
Div M
August 21, 2015, Day
NAD 83
Approx 20,611 ac

Incident Action Plan Map

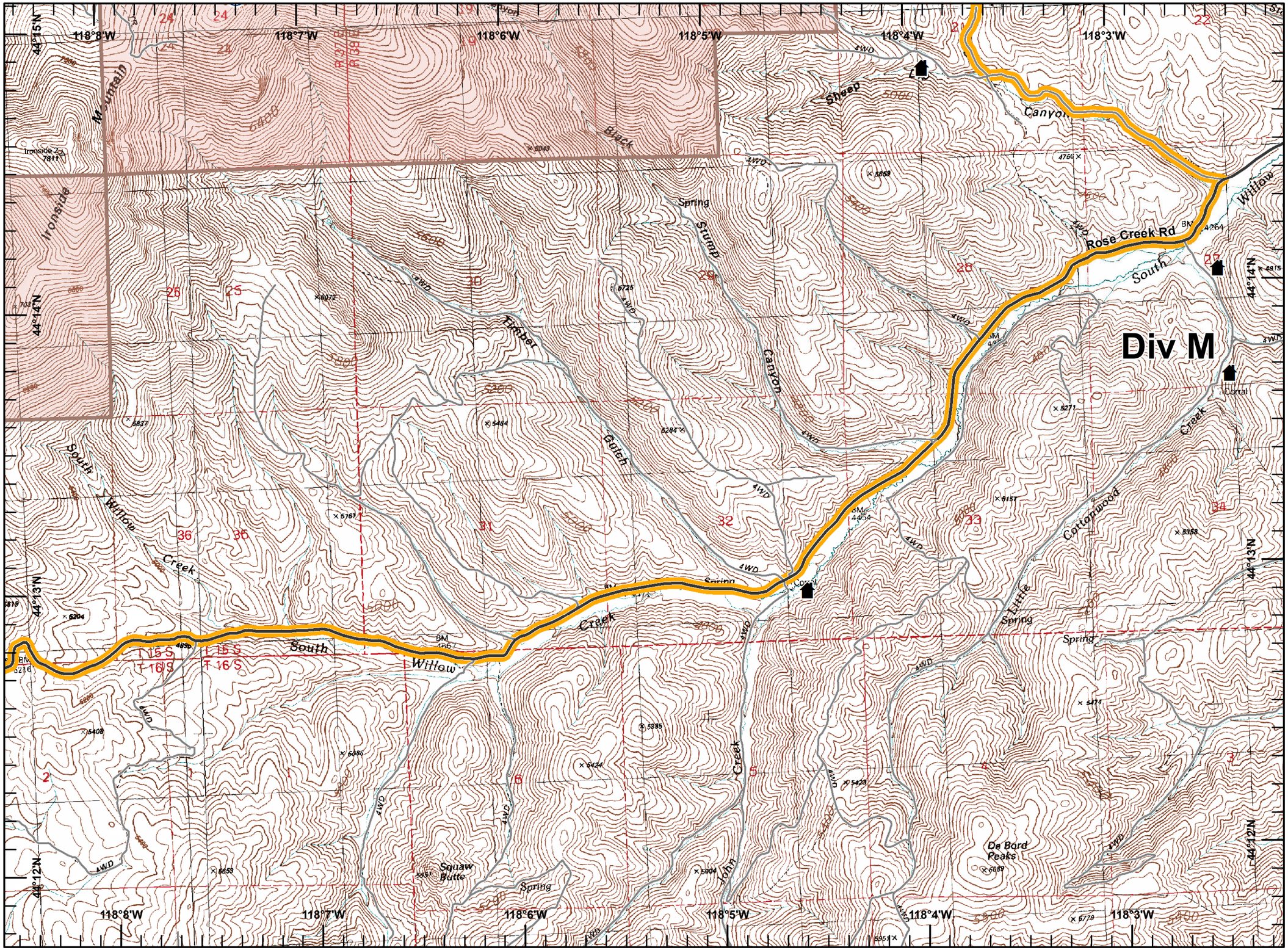

Legend

- Potential Fire Spread
- Repeater
- Structures

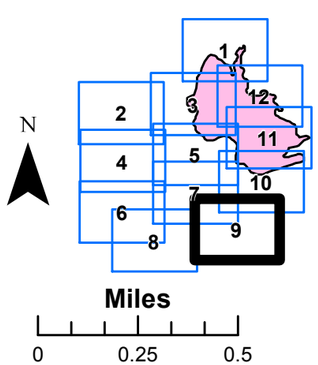

ODF GIS, Team 3
August 20, 2015
2304 Hours

Page 10

ELDORADO
OR972S-000942
Div M-R
August 21, 2015, Day
NAD 83
Approx 20,611 ac

Incident Action Plan Map

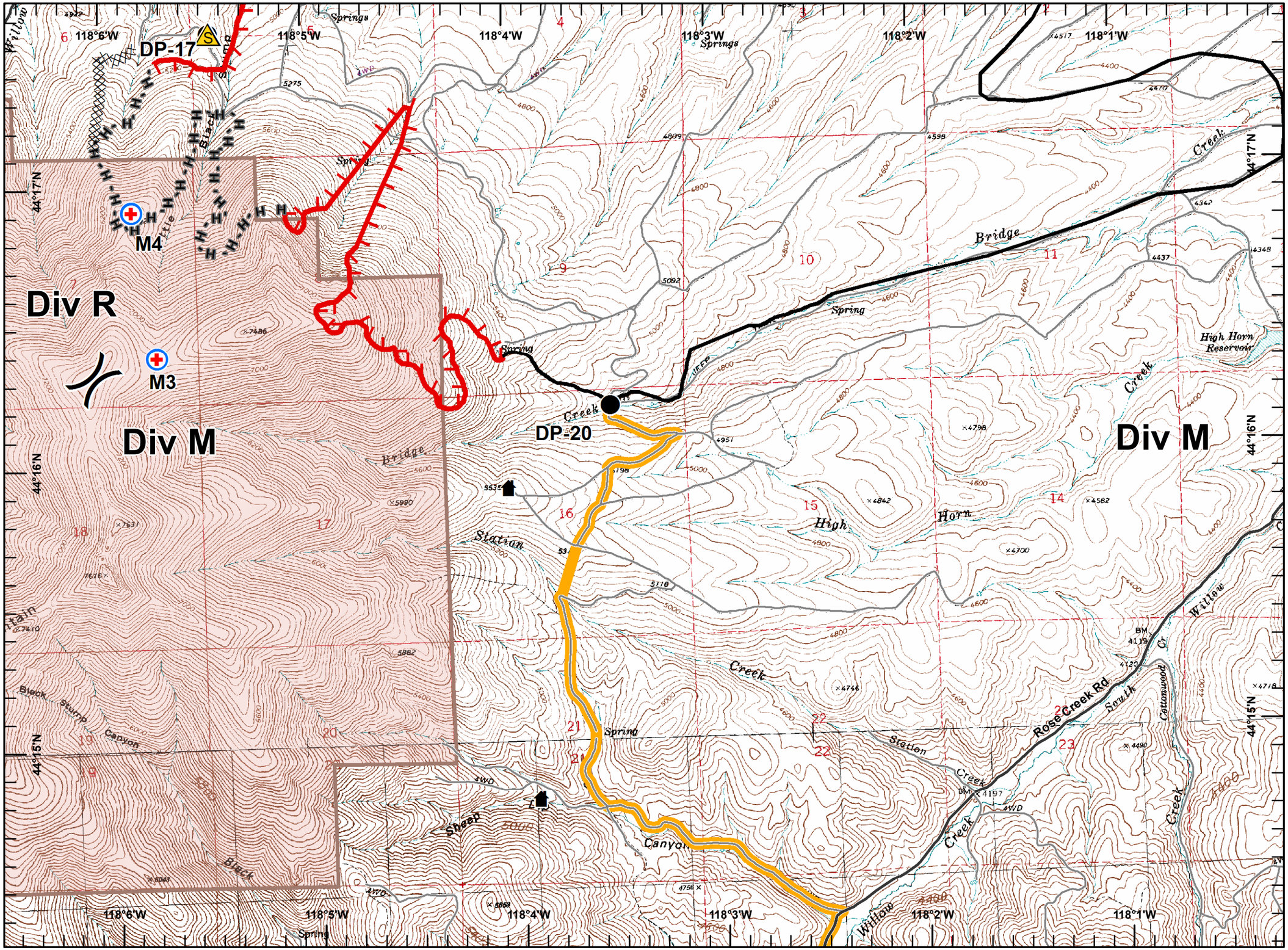

Legend

- Uncontrolled Fire Edge
- Completed Dozer Line
- Completed Line
- Hand Line
- Potential Fire Spread
- Drop Point
- MediVac Site
- Safety Zone
- Structures

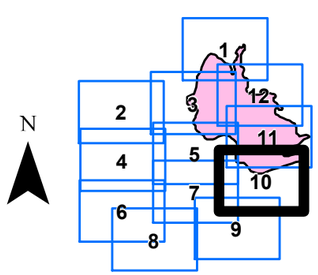

Miles

0 0.25 0.5

ODF GIS, Team 3
August 20, 2015
2305 Hours

Page 11

ELDORADO
OR972S-000942
Div H-M
August 21, 2015, Day
NAD 83
Approx 20,611 ac

Incident Action Plan Map

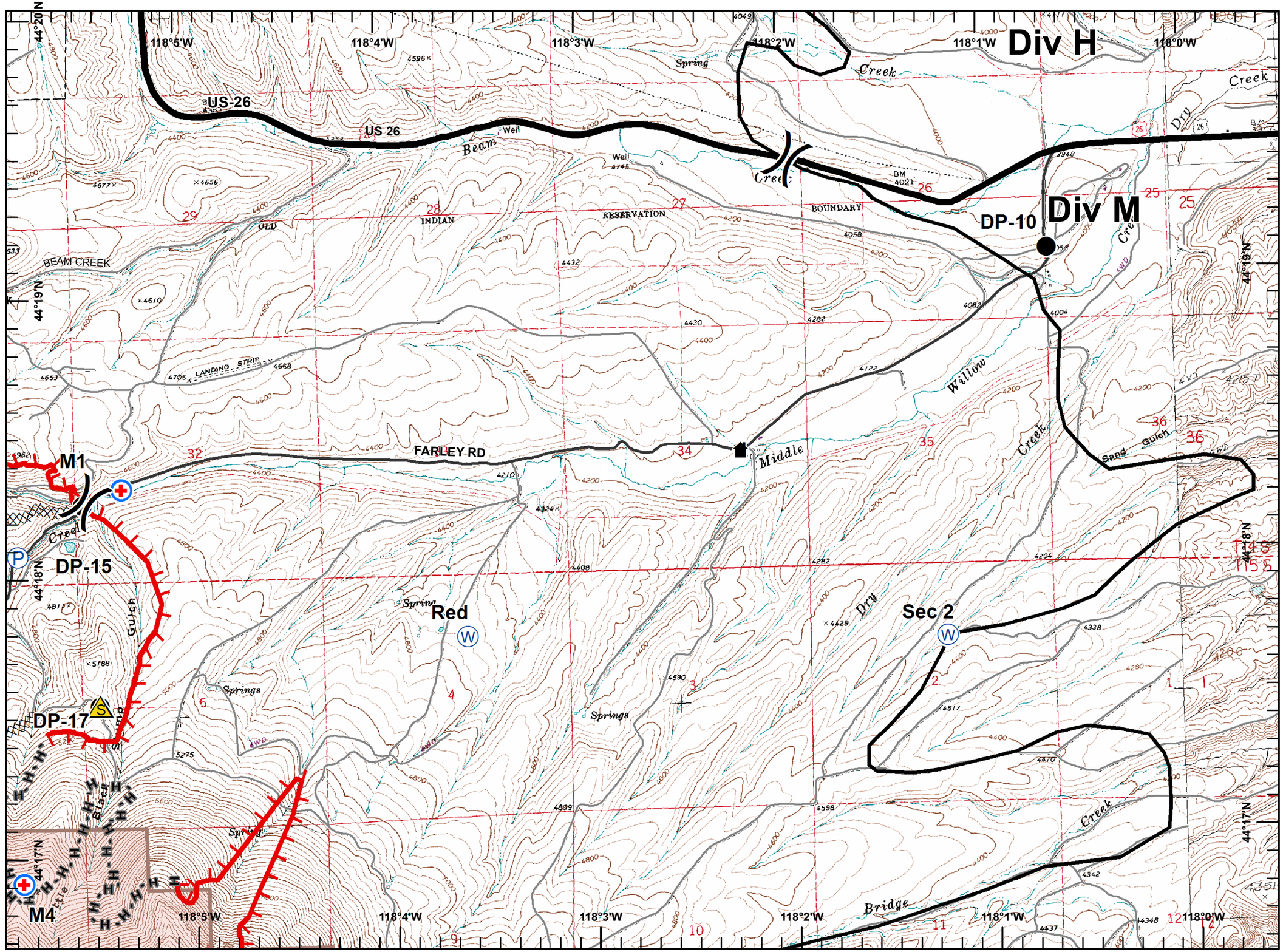

Legend

- Uncontrolled Fire Edge
- Completed Dozer Line
- Completed Line
- Hand Line
- Drop Point
- MediVac Site
- Pump
- Safety Zone
- Dip Site
- Structures

N

Miles

0 0.25 0.5

ODF GIS, Team 3
August 20, 2015
2305 Hours

Page 12

ELDORADO
OR972S-000942
Div H-M
August 21, 2015, Day
NAD 83
Approx 20,611 ac

Incident Action Plan Map

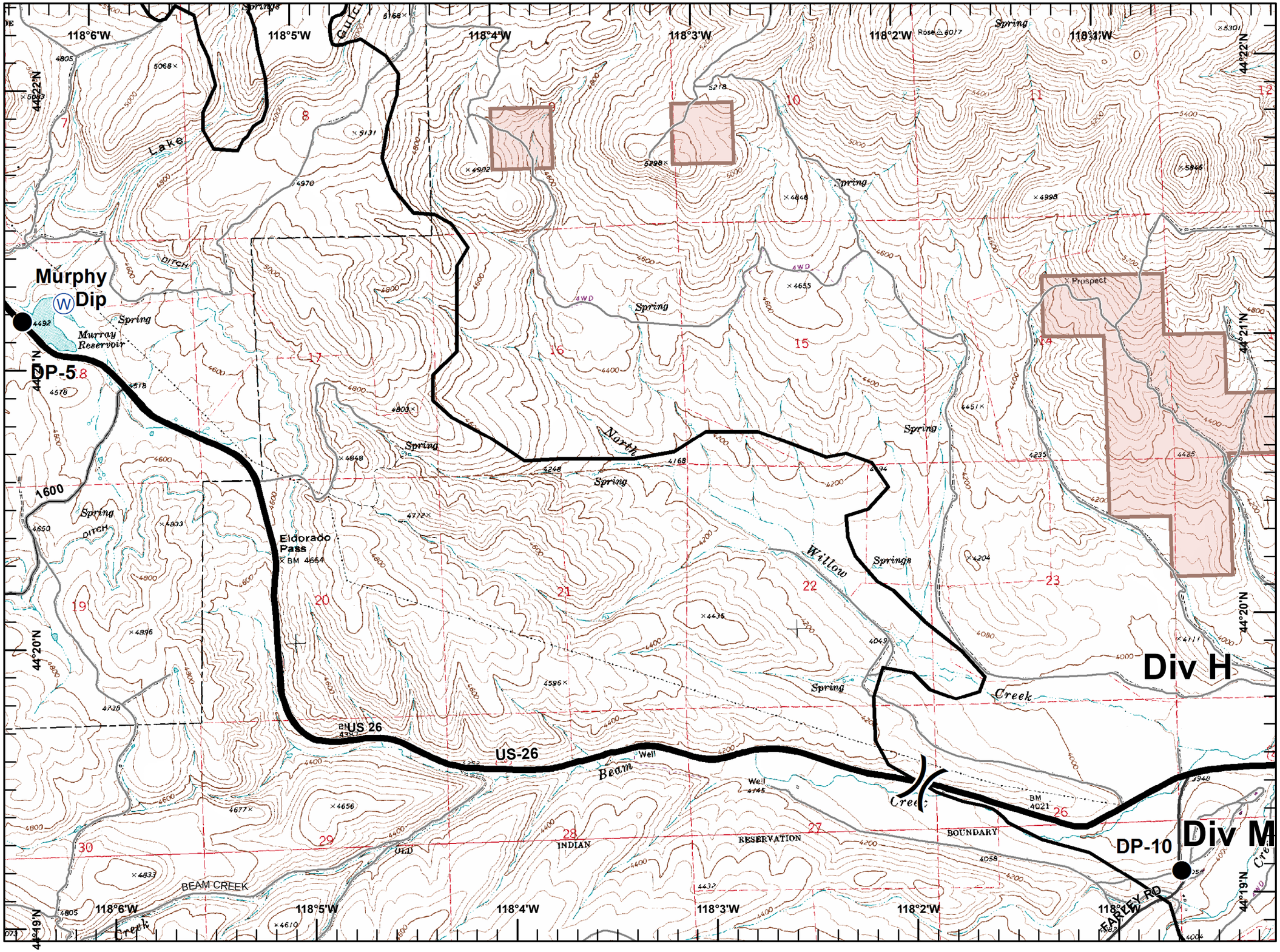

Legend

- Completed Line
- Drop Point
- Dip Site

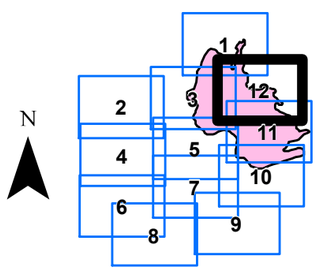

Miles

0 0.25 0.5

ODF GIS, Team 3
August 20, 2015
2305 Hours