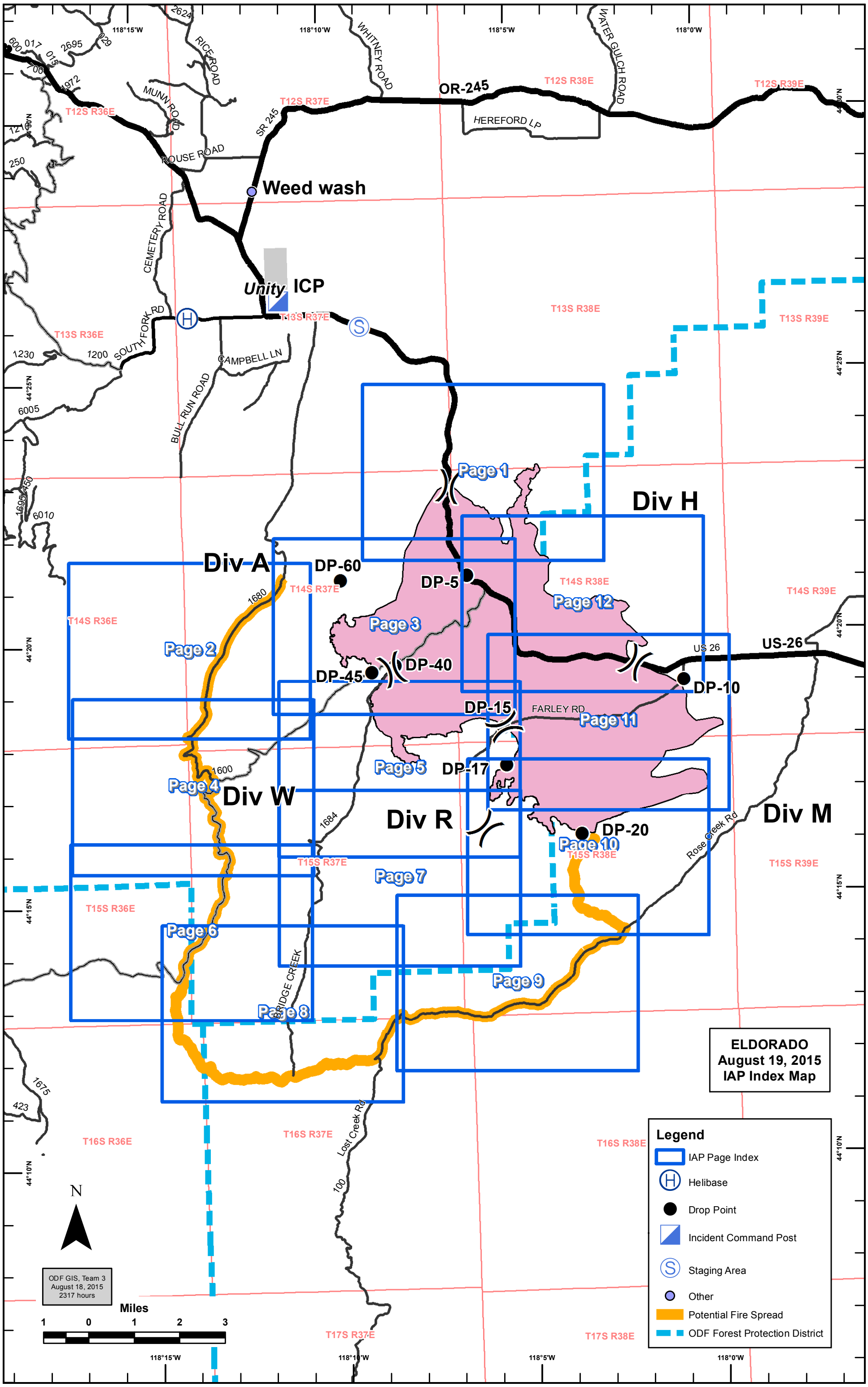
ELDORADO
August 19, 2015
IAP Index Map
Legend
IAP Page Index
Helibase
Drop Point
Incident Command Post
Staging Area
Other
Potential Fire Spread
ODF Forest Protection District
ODF GIS, Team 3
August 18, 2015
2317 hours
Miles
1 0 1 2 3
N
Weed wash
Unity ICP
OR-245
US-26
US 26
HEREFORD LP
FARLEY RD
Rose Creek Rd
Lost Creek Rd
BRIDGE CREEK
Div A
Div H
Div W
Div R
Div M
DP-60
DP-5
DP-40
DP-45
DP-10
DP-15
DP-17
DP-20
Page 1
Page 2
Page 3
Page 4
Page 5
Page 6
Page 7
Page 8
Page 9
Page 10
Page 11
Page 12
T12S R36E
T12S R37E
T12S R38E
T12S R39E
T13S R36E
T13S R37E
T13S R38E
T13S R39E
T14S R36E
T14S R37E
T14S R38E
T14S R39E
T15S R36E
T15S R37E
T15S R38E
T15S R39E
T16S R36E
T16S R37E
T16S R38E
T17S R37E
T17S R38E
118°15'W
118°10'W
118°5'W
118°0'W
44°30'N
44°25'N
44°20'N
44°15'N
44°10'N

Page 1

ELDORADO
OR972S-000942
Div A-H
August 19, 2015, Day
NAD 83
Approx 20,601 ac

Incident Action Plan Map

Page 1 of 12

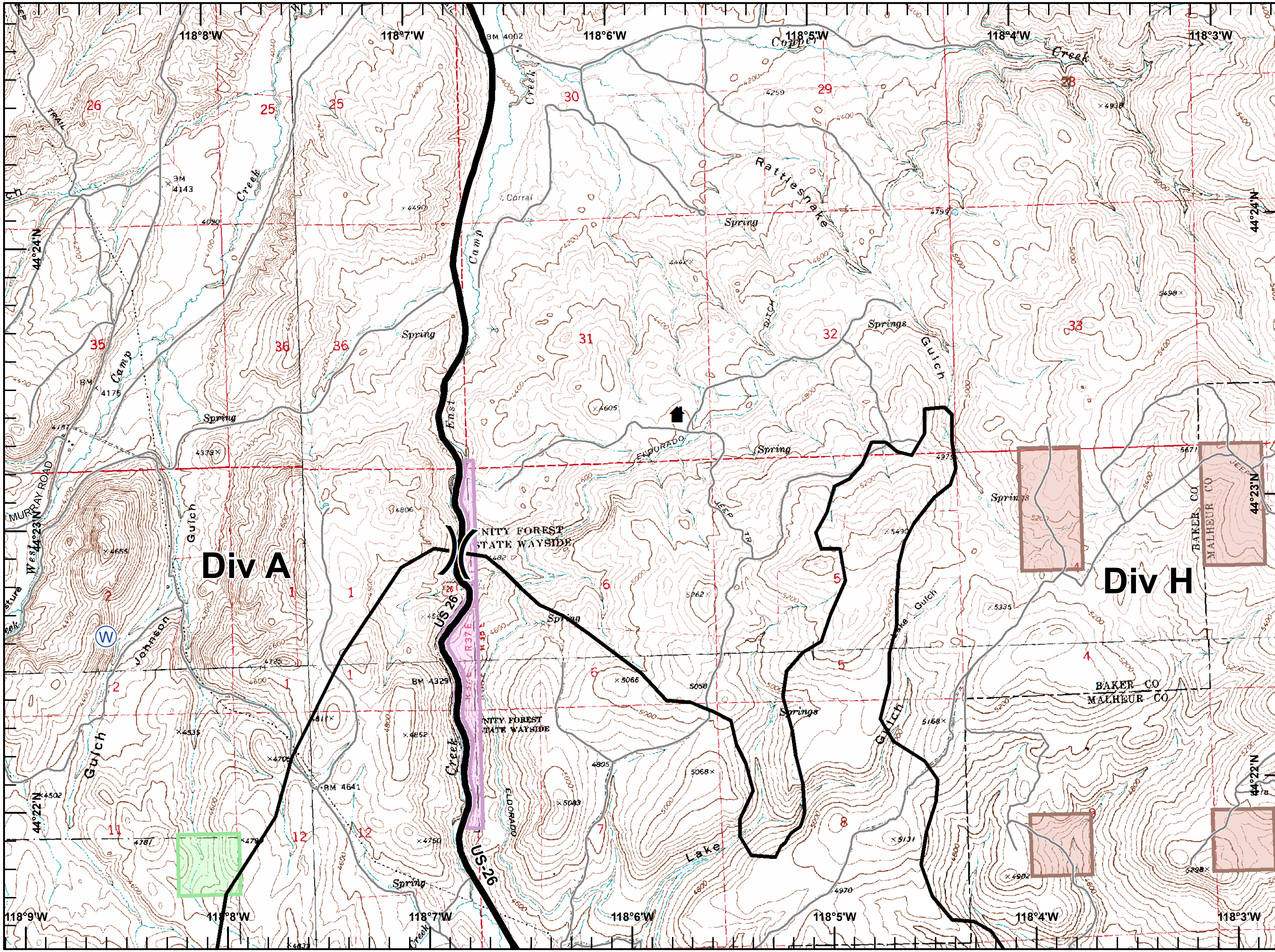

Legend

- Completed Line
- Dip Site
- Structures

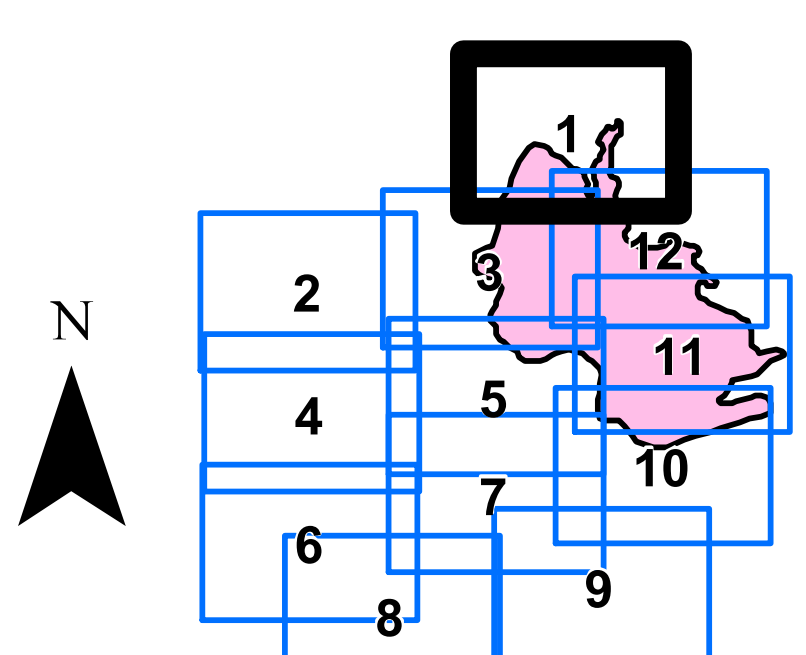

Miles

0 0.25 0.5

ODF GIS, Team 3
August 18, 2015
2303 Hours

Page 2

ELDORADO
OR972S-000942
Div A
August 19, 2015, Day
NAD 83
Approx 20,601 ac

Incident Action Plan Map

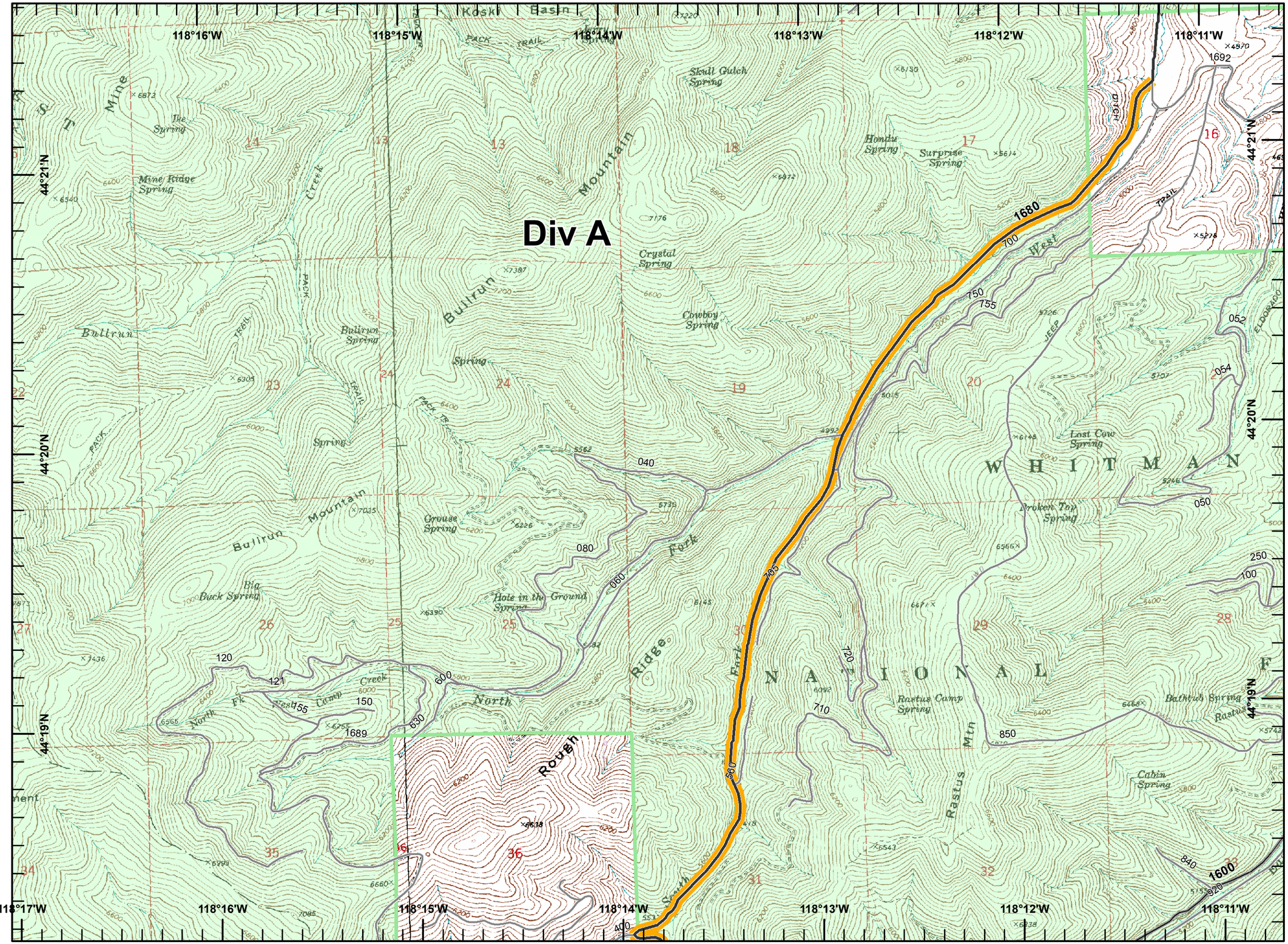

Legend

Potential Fire Spread

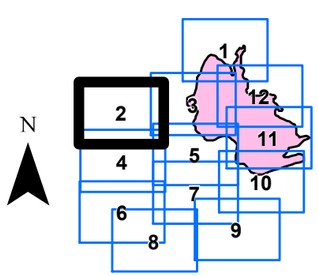

Miles

0 0.25 0.5

ODF GIS, Team 3
August 18, 2015
2303 Hours

Page 3

ELDORADO
OR972S-000942
Div A-W
August 19, 2015, Day
NAD 83
Approx 20,601 ac

Incident Action Plan Map

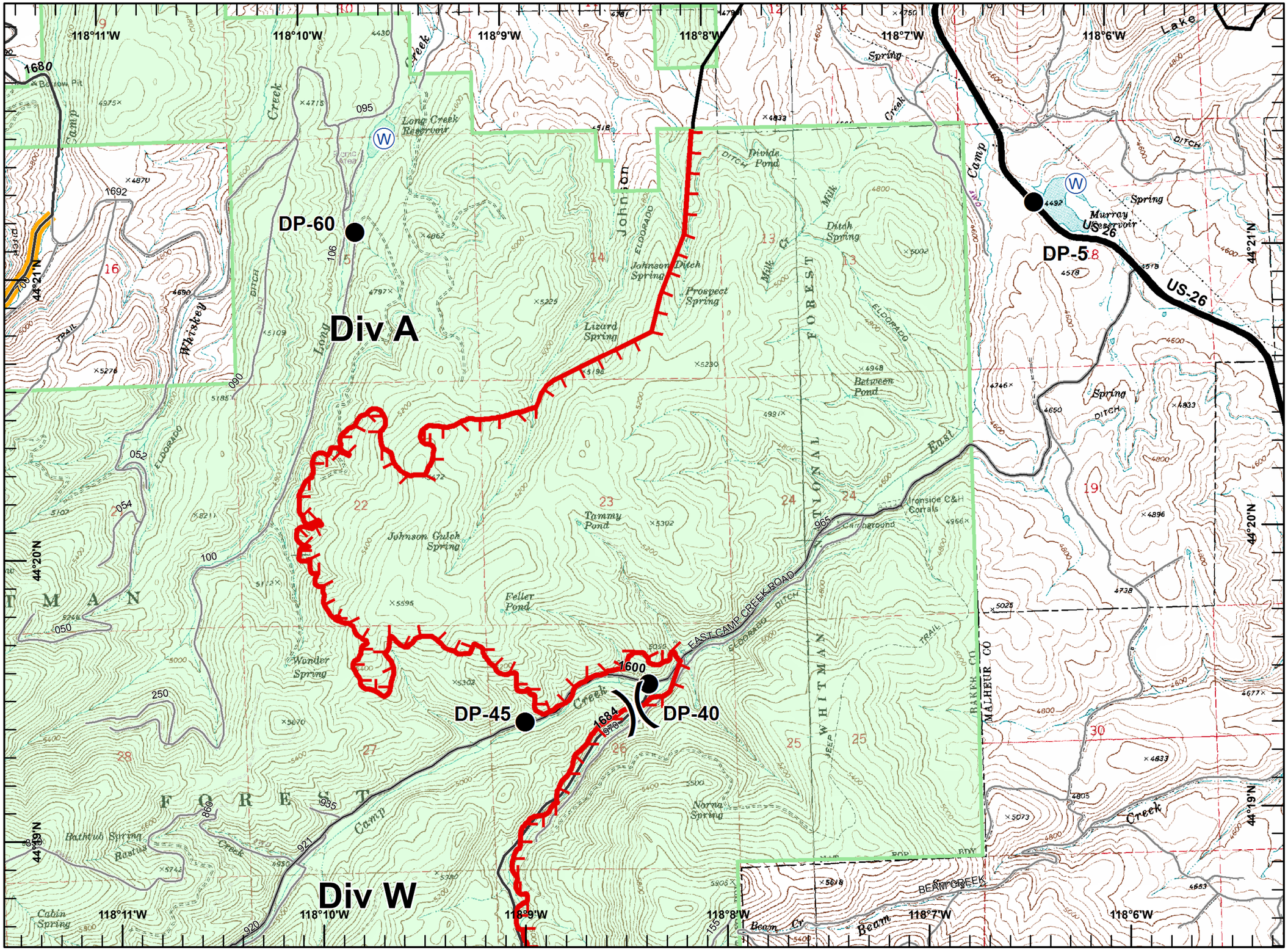

Legend

- Uncontrolled Fire Edge
- Completed Line
- Potential Fire Spread
- Drop Point
- Dip Site

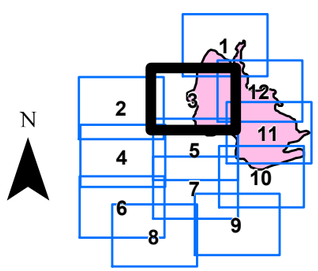

Miles

0 0.25 0.5

ODF GIS, Team 3
August 18, 2015
2303 Hours

Page 4

ELDORADO
OR972S-000942
Div A
August 19, 2015, Day
NAD 83
Approx 20,601 ac

Incident Action Plan Map

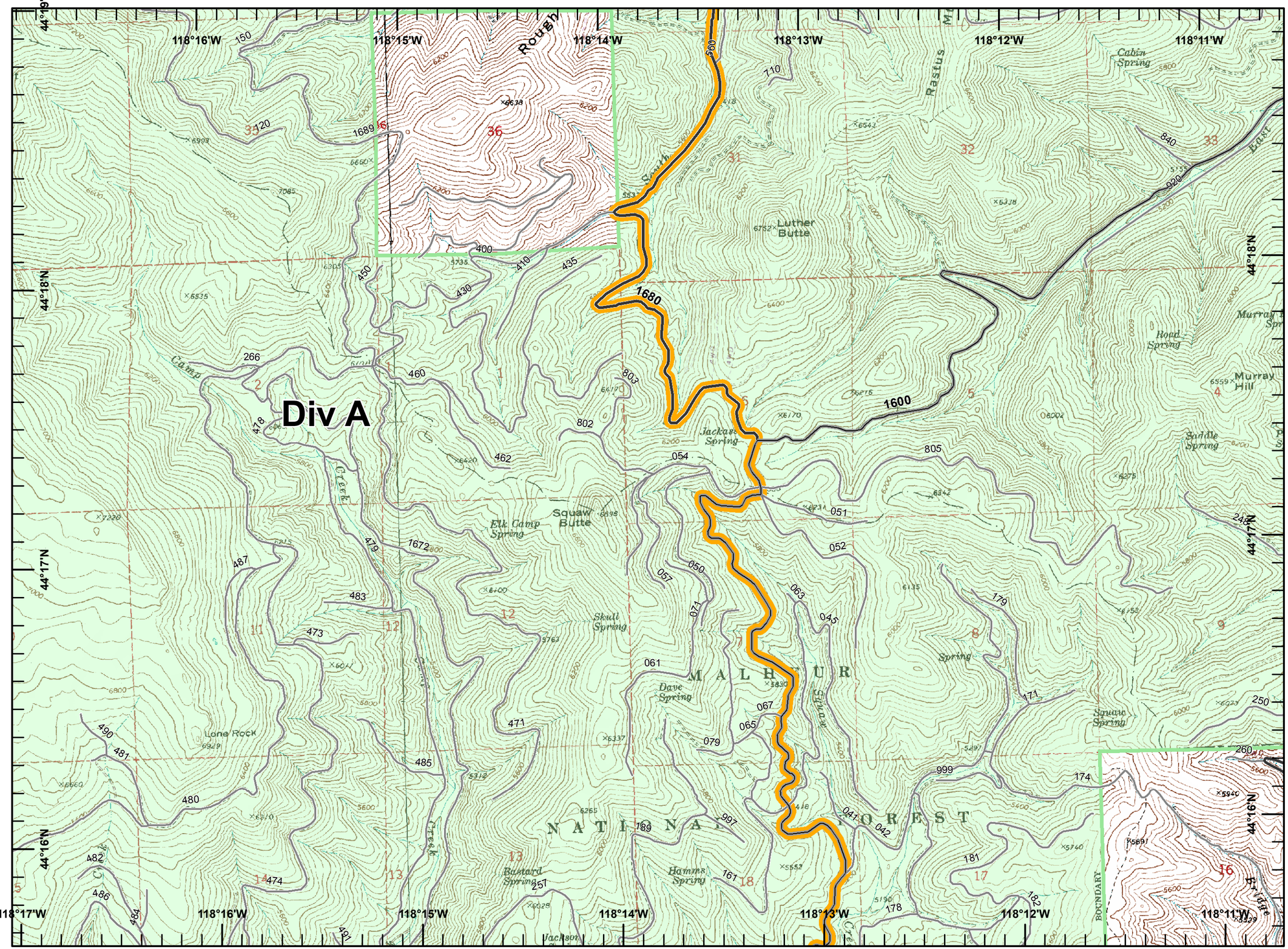

Legend

Potential Fire Spread

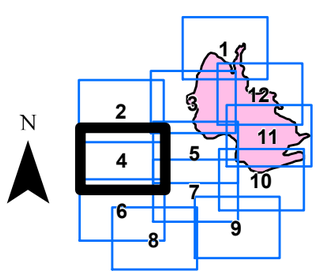

Miles

0 0.25 0.5

ODF GIS, Team 3
August 18, 2015
2303 Hours

Page 5

ELDORADO
OR972S-000942
Div M-R-W
August 19, 2015, Day
NAD 83
Approx 20,601 ac

Incident Action Plan Map

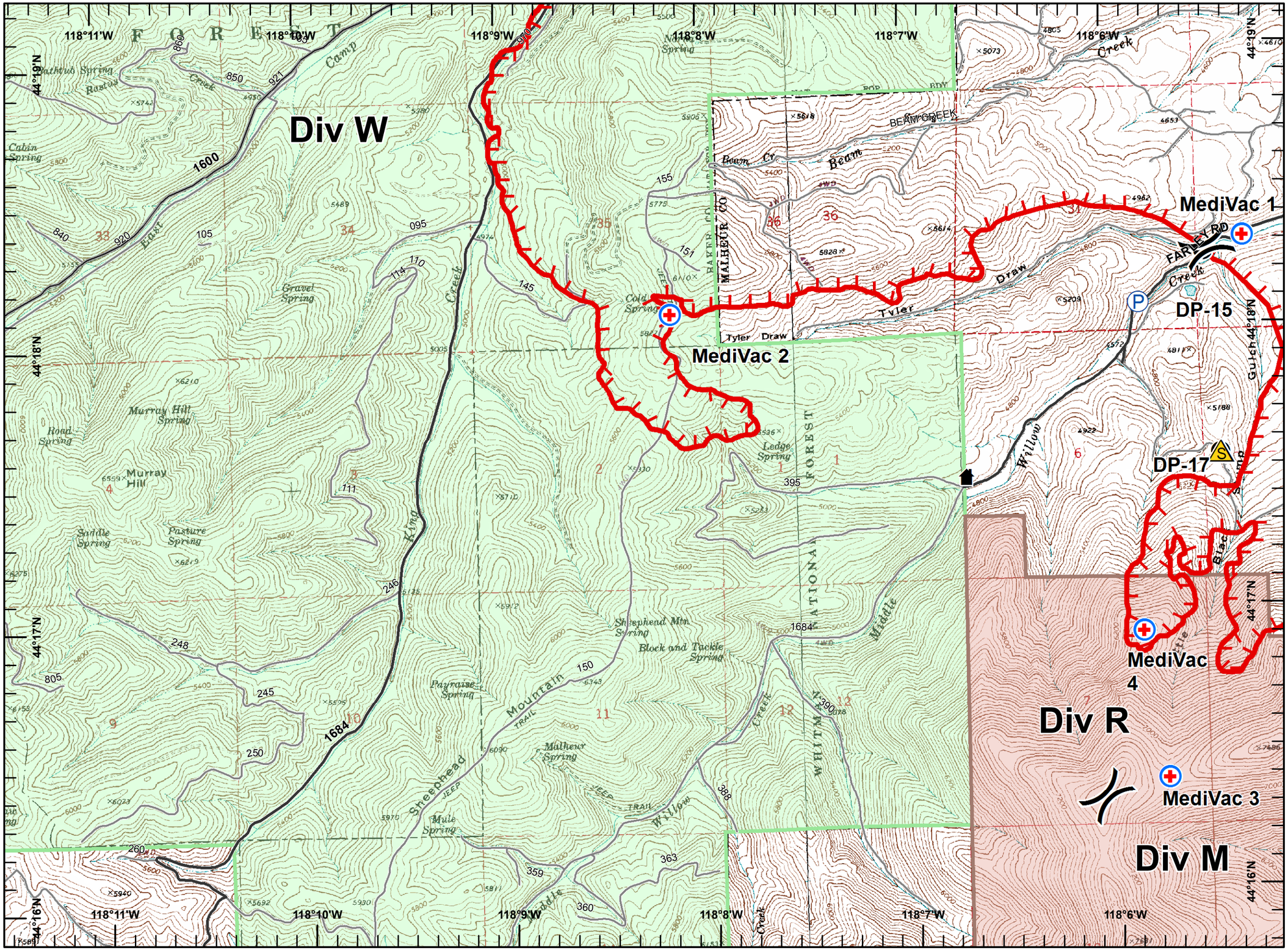

Legend

- Uncontrolled Fire Edge
- Drop Point
- MediVac Site
- Pump
- Safety Zone
- Structures

ODF GIS, Team 3
August 18, 2015
2303 Hours

Page 6

ELDORADO
OR972S-000942
Div W
August 19, 2015, Day
NAD 83
Approx 20,601 ac

Incident Action Plan Map

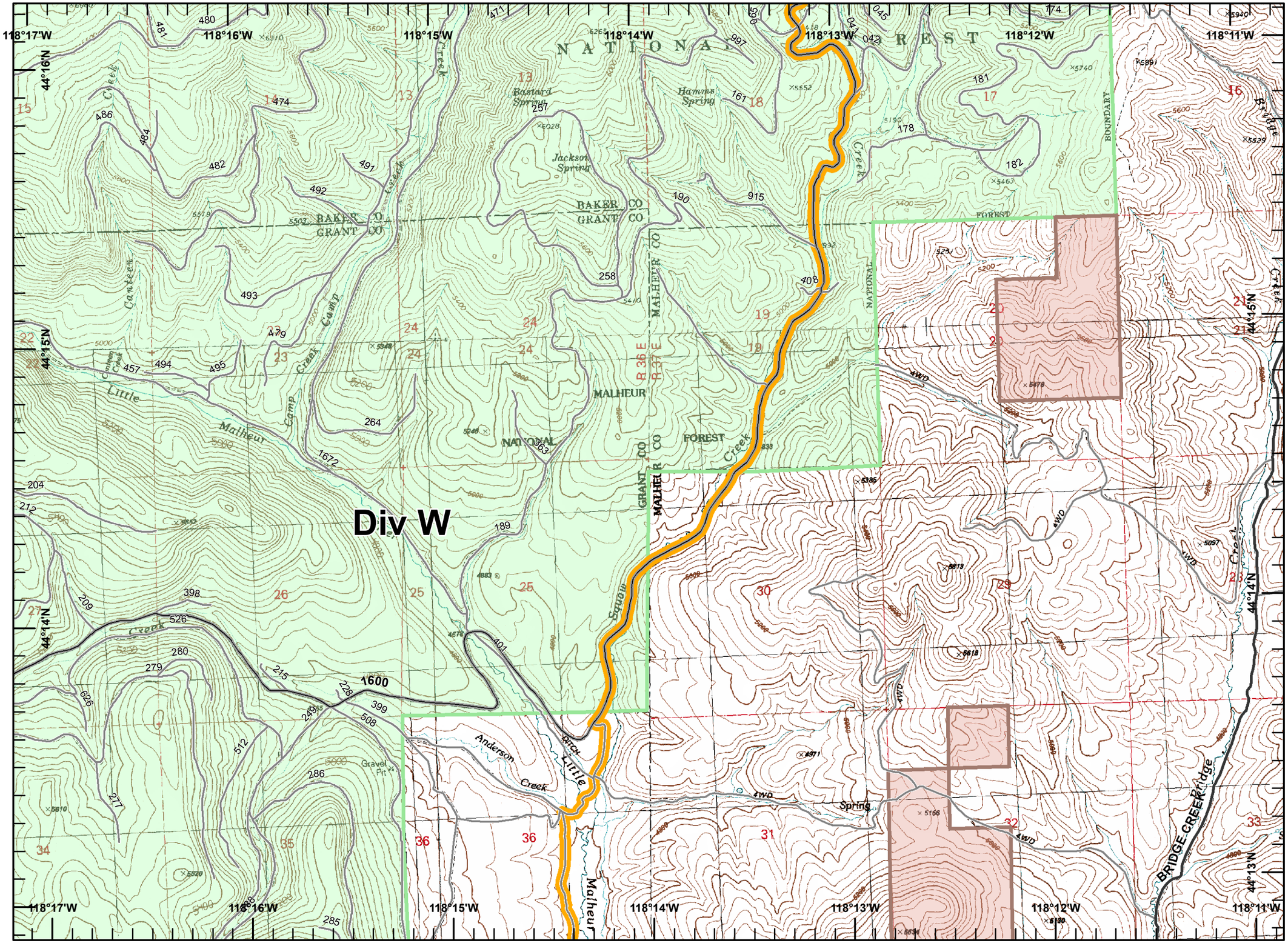

Legend

Potential Fire Spread

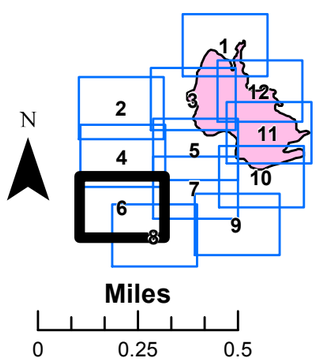

ODF GIS, Team 3
August 18, 2015
2303 Hours

Page 7

ELDORADO
OR972S-000942
Div M-R
August 19, 2015, Day
NAD 83
Approx 20,601 ac

Incident Action Plan Map

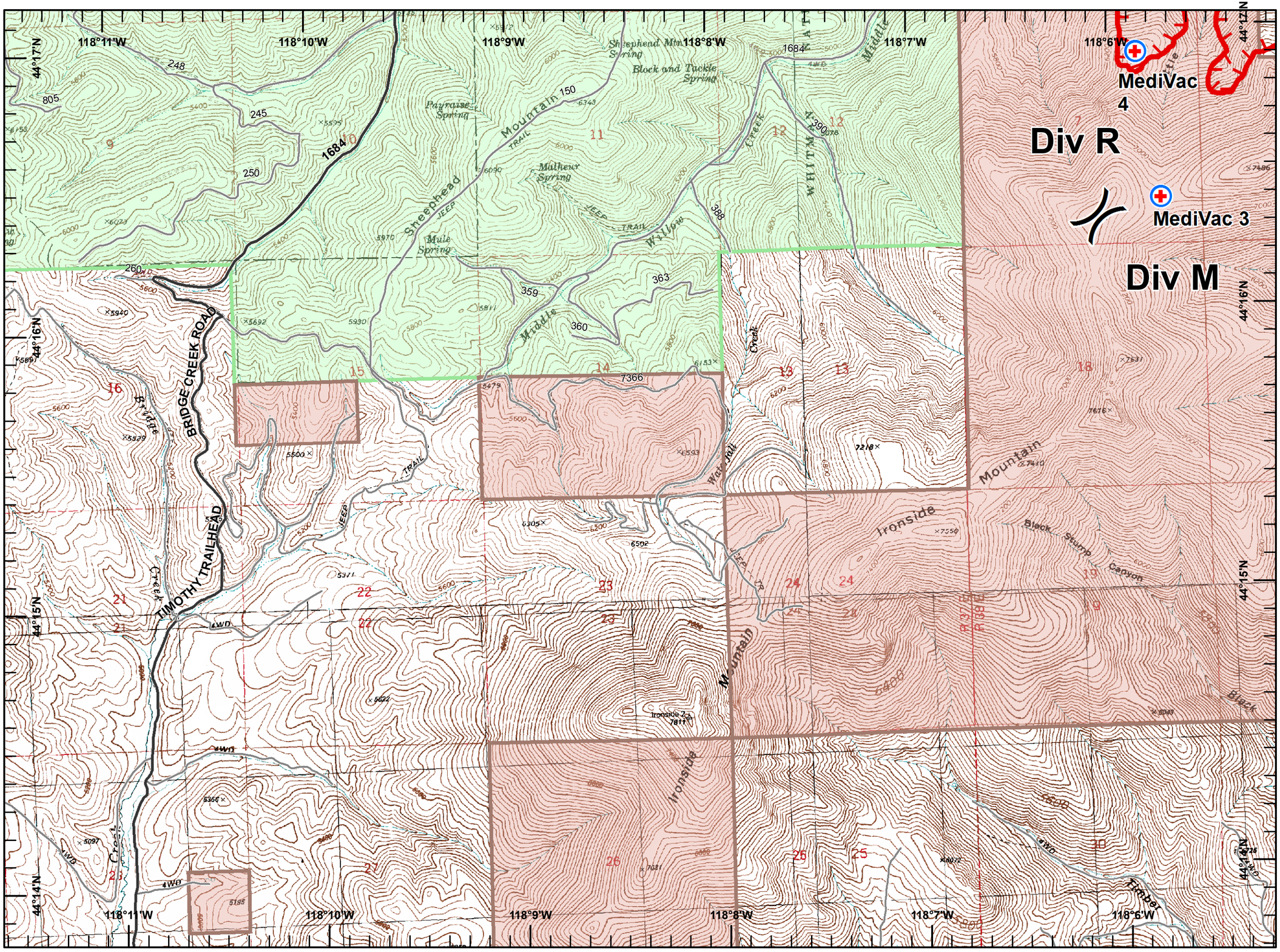

Legend

- Uncontrolled Fire Edge
- MediVac Site

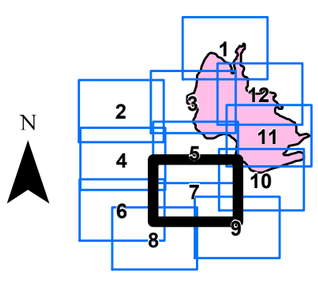

Miles

0 0.25 0.5

ODF GIS, Team 3
August 18, 2015
2304 Hours

Page 8

ELDORADO
OR972S-000942
Div M-R-W
August 19, 2015, Day
NAD 83
Approx 20,601 ac

Incident Action Plan Map

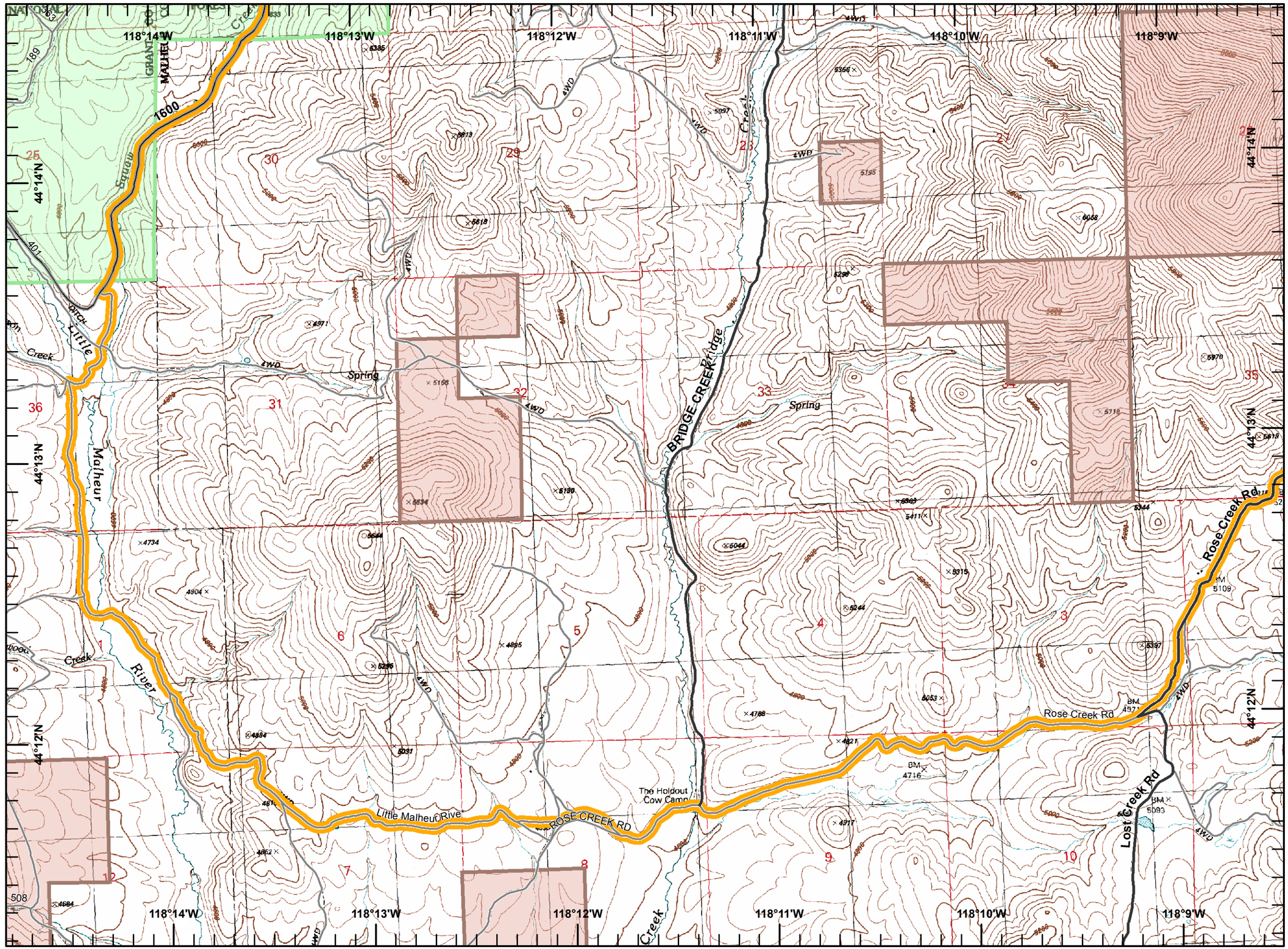

Legend

Potential Fire Spread

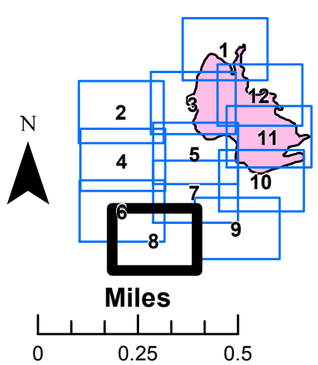

ODF GIS, Team 3
August 18, 2015
2304 Hours

Page 9

ELDORADO
OR972S-000942
Div M
August 19, 2015, Day
NAD 83
Approx 20,601 ac

Incident Action Plan Map

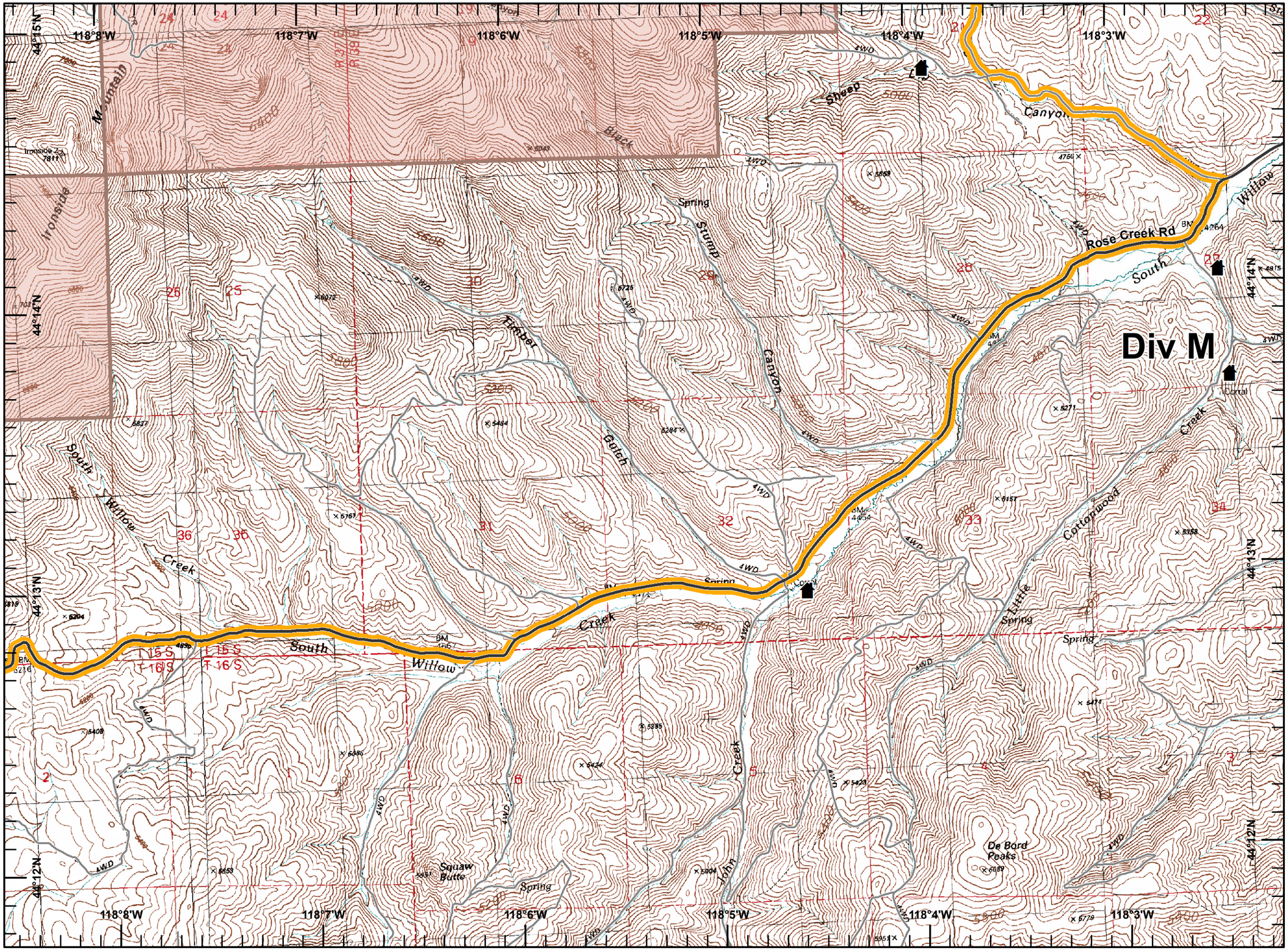

Legend

- Potential Fire Spread
- Structures

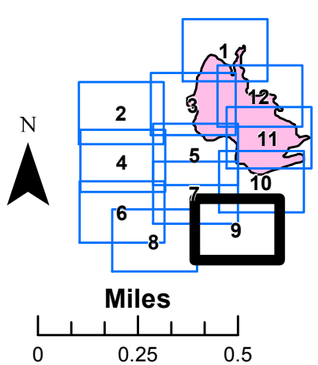

ODF GIS, Team 3
August 18, 2015
2304 Hours

Page 10

ELDORADO
OR972S-000942
Div M-R
August 19, 2015, Day
NAD 83
Approx 20,601 ac

Incident Action Plan Map

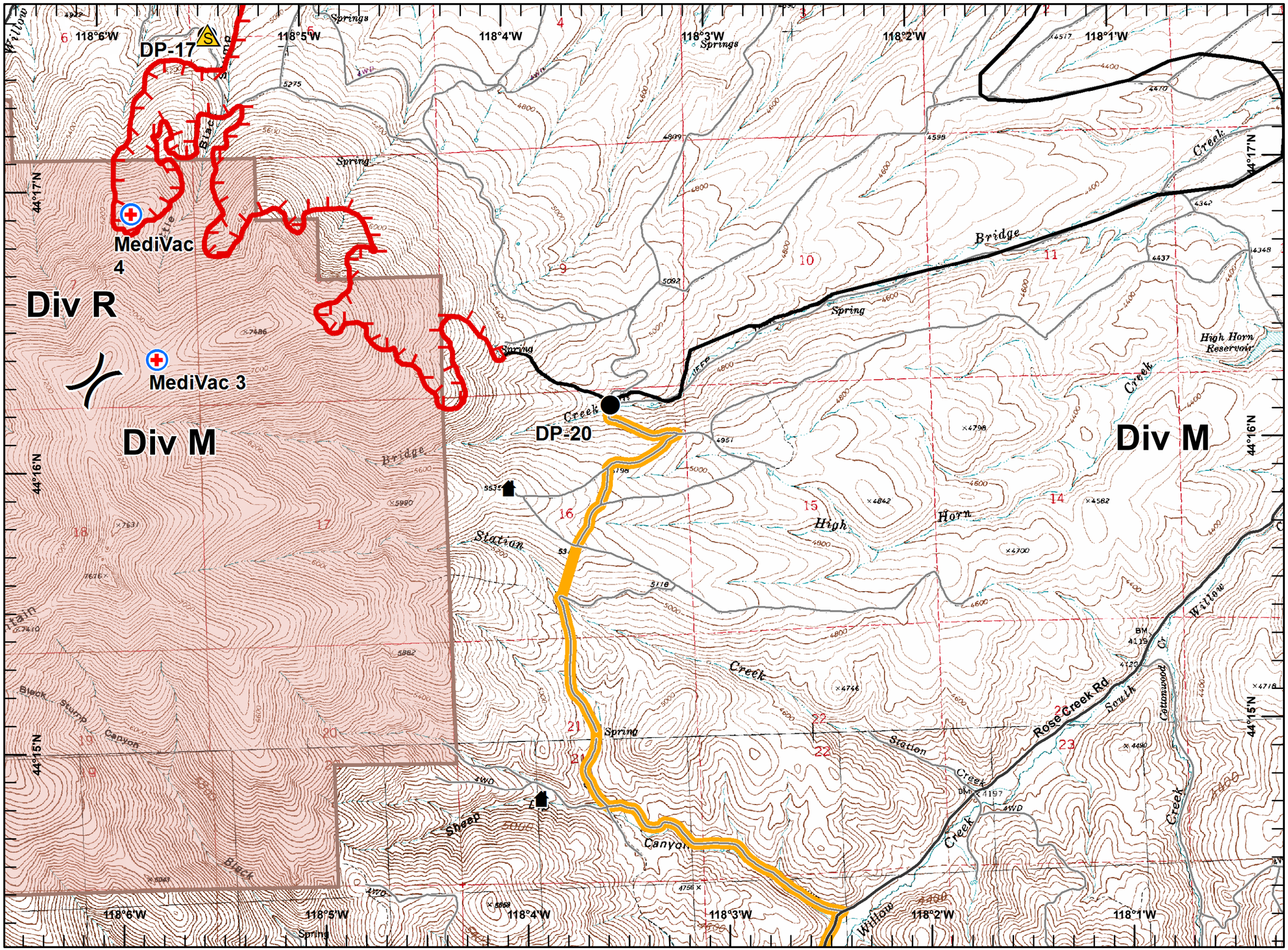

Legend

- Uncontrolled Fire Edge
- Completed Line
- Potential Fire Spread
- Drop Point
- MediVac Site
- Safety Zone
- Structures

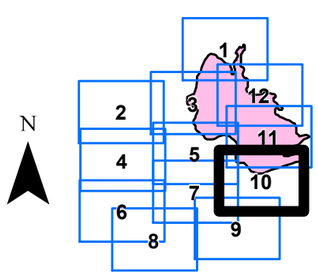

Miles

0 0.25 0.5

ODF GIS, Team 3
August 18, 2015
2304 Hours

Page 11

ELDORADO
OR972S-000942
Div H-M
August 19, 2015, Day
NAD 83
Approx 20,601 ac

Incident Action Plan Map

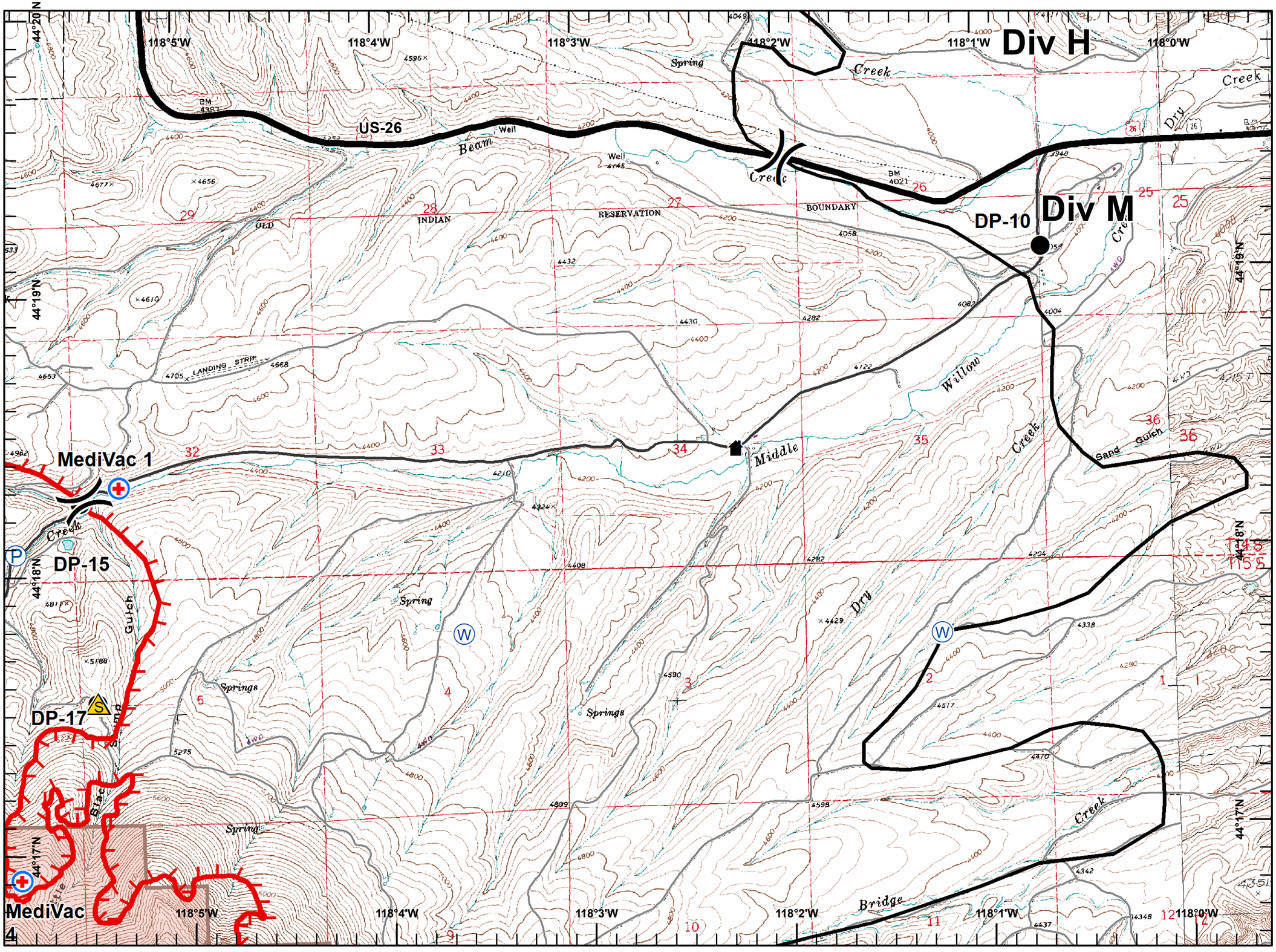

Legend

- Uncontrolled Fire Edge
- Completed Line
- Drop Point
- MediVac Site
- Pump
- Safety Zone
- Dip Site
- Structures

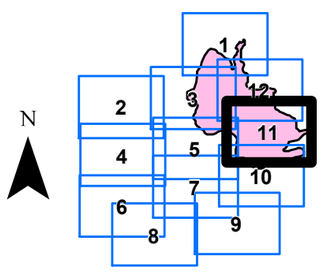

Miles

0 0.25 0.5

ODF GIS, Team 3
August 18, 2015
2304 Hours

Page 12

ELDORADO
OR972S-000942
Div H-M
August 19, 2015, Day
NAD 83
Approx 20,601 ac

Incident Action Plan Map

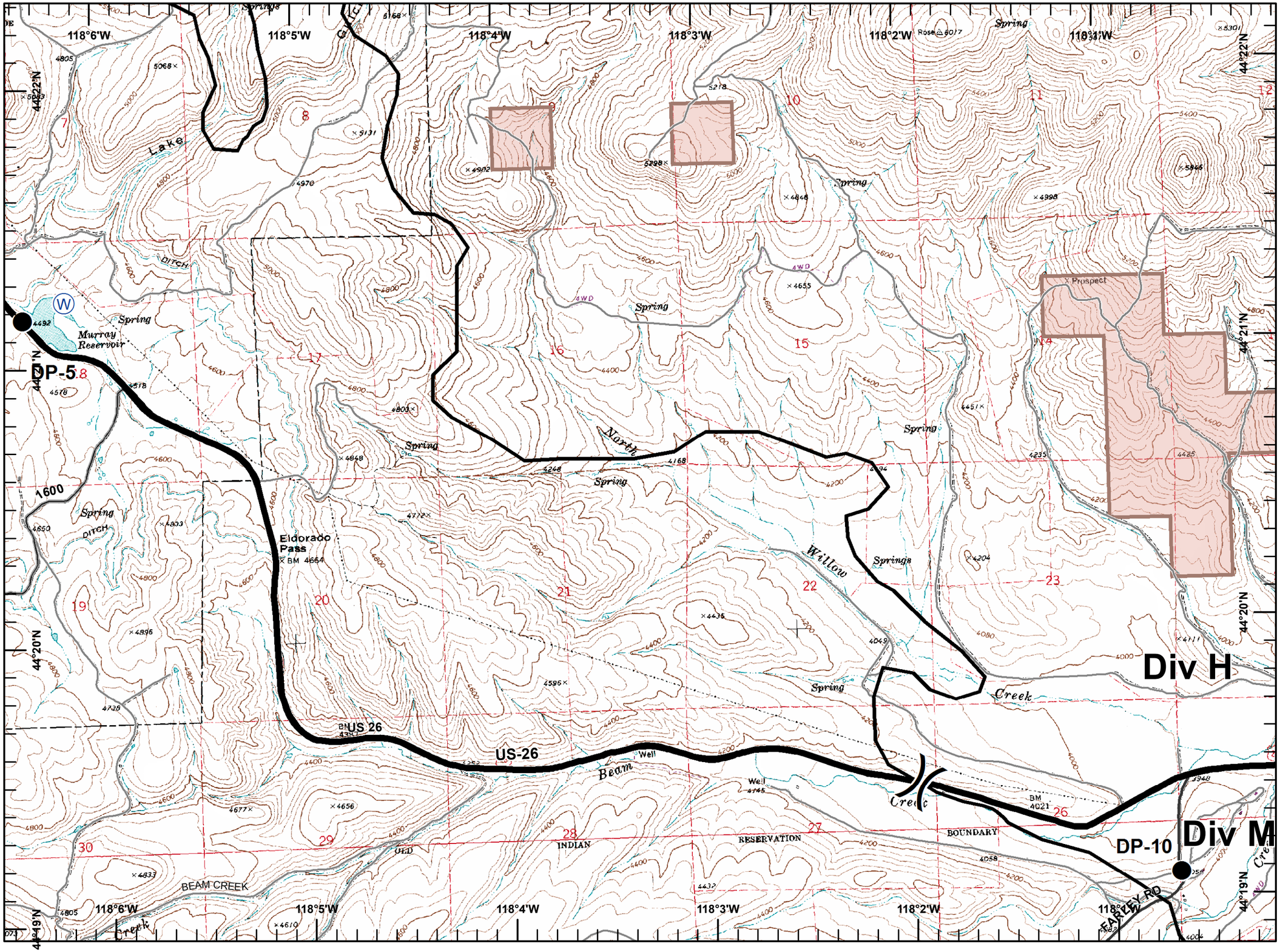

Legend

- Completed Line
- Drop Point
- Dip Site

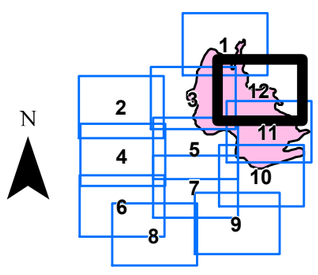

Miles

0 0.25 0.5

ODF GIS, Team 3
August 18, 2015
2305 Hours