ELDORADO
August 18, 2015
IAP Index Map

Weed wash

Unity ICP

OR-245

US-26

DP-5

DP-40

DP-10

DP-15

DP-20

MediVac 1

MediVac 2

MediVac 3

MediVac 4

Div A

Div H

Div R

Div W

Page 1

Page 2

Page 3

Page 4

Page 5

Page 6

Page 7

Page 8

Page 9

Page 10

Page 11

Page 12

T12S R36E

T12S R37E

T12S R38E

T12S R39E

T13S R36E

T13S R37E

T13S R38E

T13S R39E

T14S R36E

T14S R37E

T14S R38E

T14S R39E

T15S R36E

T15S R37E

T15S R38E

T15S R39E

T16S R36E

T16S R37E

T16S R38E

T17S R37E

T17S R38E

SR 245

HEREFORD LP

MUNN ROAD

RICE ROAD

WHITNEY ROAD

WATER GULCH ROAD

ROUSE ROAD

CEMETERY ROAD

SOUTH FORK RD

CAMPBELL LN

BULL RUN ROAD

FARLEY RD

US 26

Rose Creek Rd

BRIDGE CREEK

Lost Creek Rd

118°15'W

118°10'W

118°5'W

118°0'W

44°30'N

44°25'N

44°20'N

44°15'N

44°10'N

N

ODF GIS, Team 3
August 18, 2015
1443 hours

Miles
1 0 1 2 3

Legend

- IAP Page Index
- MediVac Site
- Helibase
- Drop Point
- Incident Command Post
- Staging Area
- Other
- Potential Fire Spread
- ODF Forest Protection District

Page 1

ELDORADO
OR972S-000942
Div A-H
August 18, 2015, Night
NAD 83
Approx 20,601 ac

Incident Action Plan Map

Legend

- Completed Line
- Dip Site
- Structures

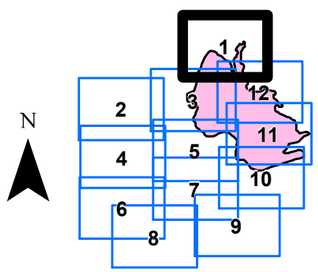

ODF GIS, Team 3
August 18, 2015
1428 Hours

Page 2

ELDORADO
OR972S-000942
Div A
August 18, 2015, Night
NAD 83
Approx 20,601 ac

Incident Action Plan Map

Legend

Potential Fire Spread

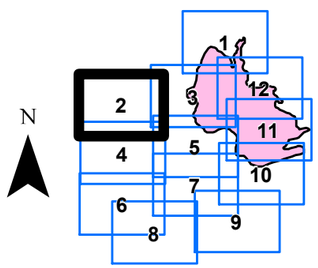

ODF GIS, Team 3
August 18, 2015
1429 Hours

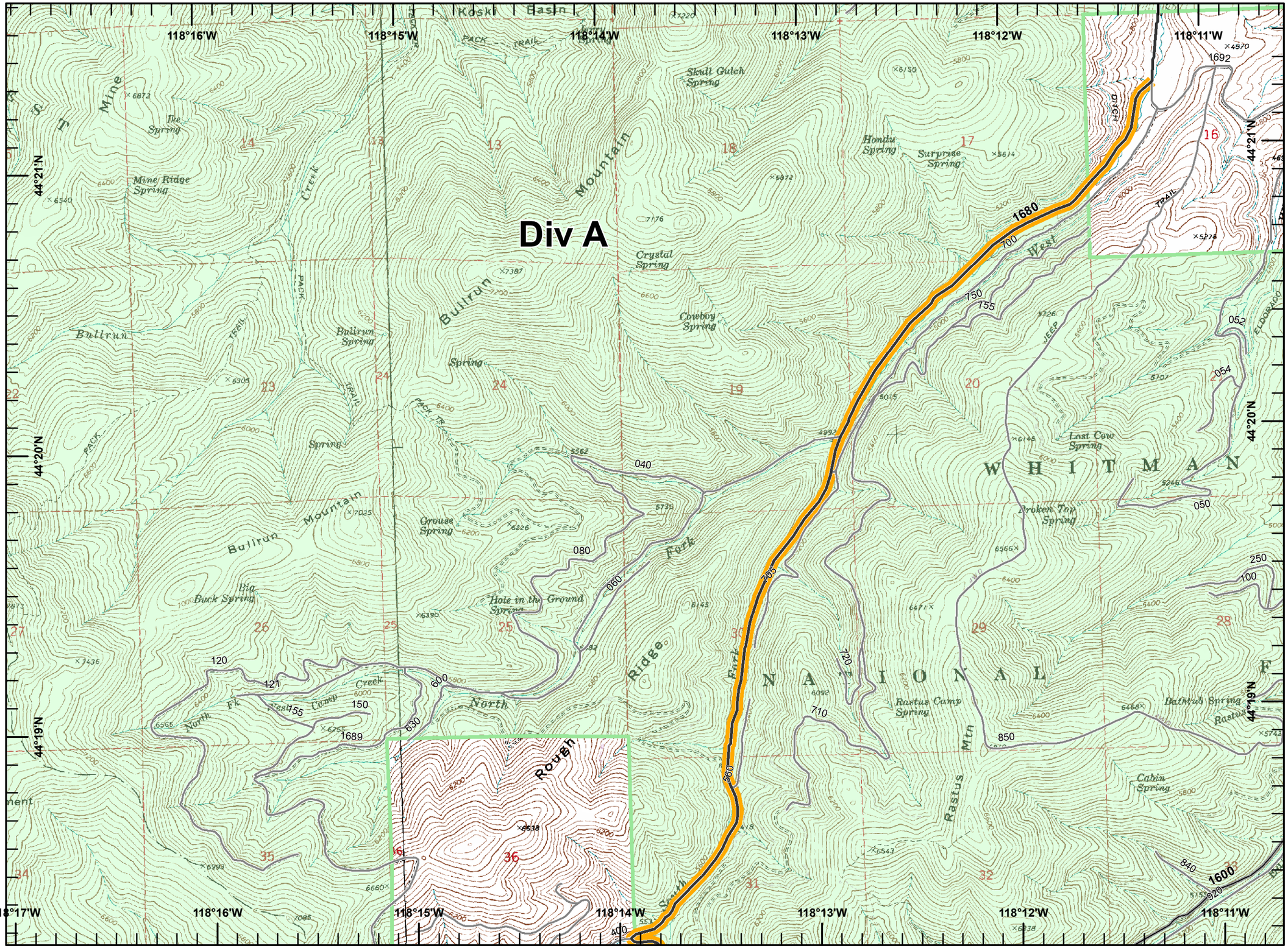

Page 3

ELDORADO
OR972S-000942
Div A
August 18, 2015, Night
NAD 83
Approx 20,601 ac

Incident Action Plan Map

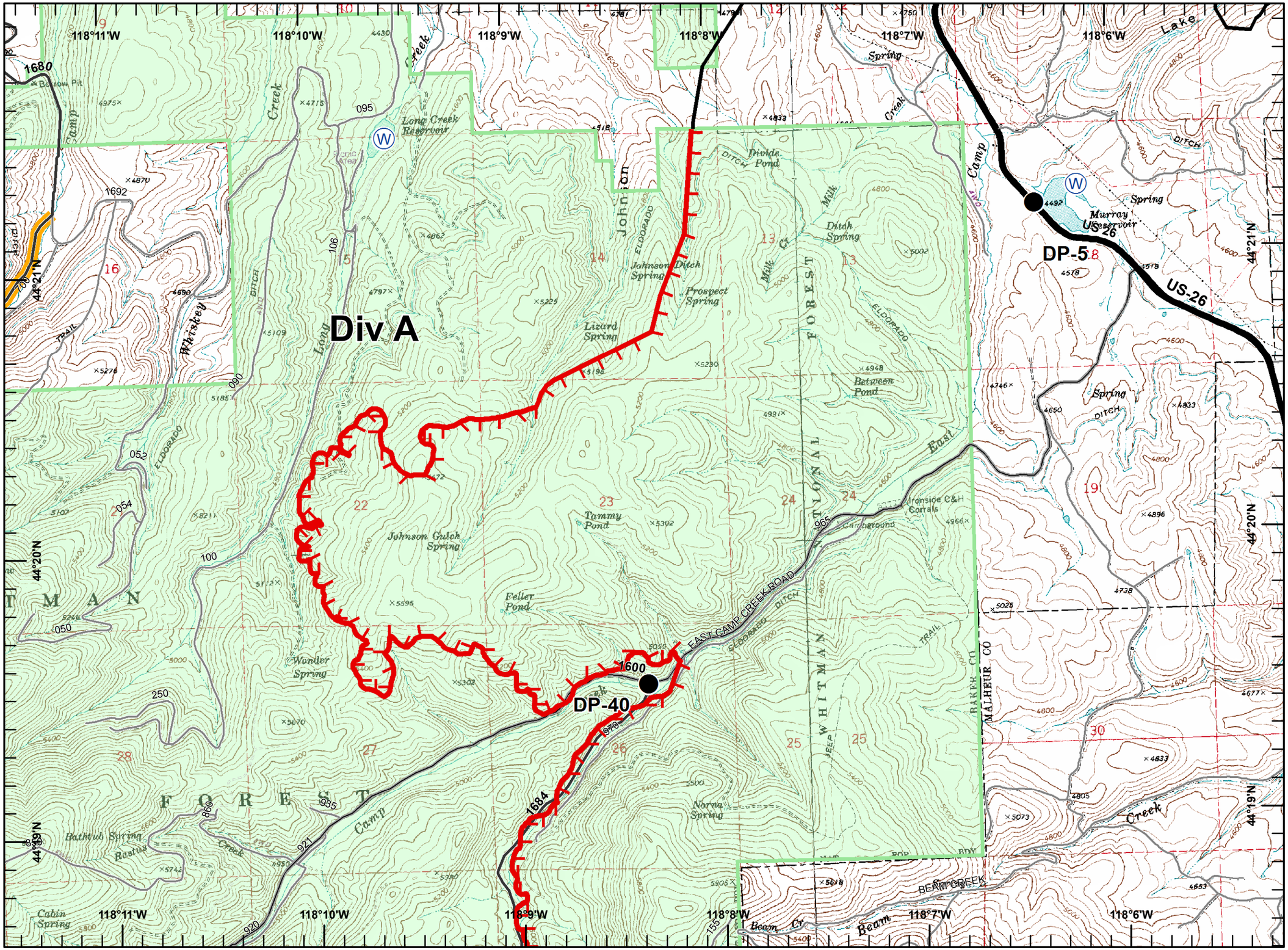

Legend

- Uncontrolled Fire Edge
- Completed Line
- Potential Fire Spread
- Drop Point
- Dip Site

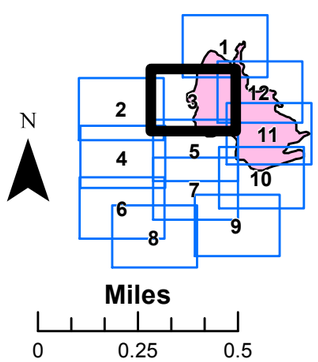

ODF GIS, Team 3
August 18, 2015
1429 Hours

Page 4

ELDORADO
OR972S-000942
Div A
August 18, 2015, Night
NAD 83
Approx 20,601 ac

Incident Action Plan Map

Legend

Potential Fire Spread

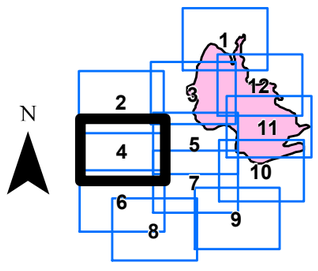

ODF GIS, Team 3
August 18, 2015
1429 Hours

Div A

Page 5

ELDORADO
OR972S-000942
Div A-W
August 18, 2015, Night
NAD 83
Approx 20,601 ac

Incident Action Plan Map

Legend

- Uncontrolled Fire Edge
- Drop Point
- MediVac Site
- Structures

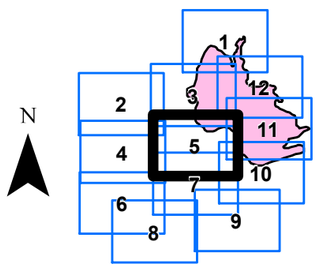

Miles

0 0.25 0.5

ODF GIS, Team 3
August 18, 2015
1429 Hours

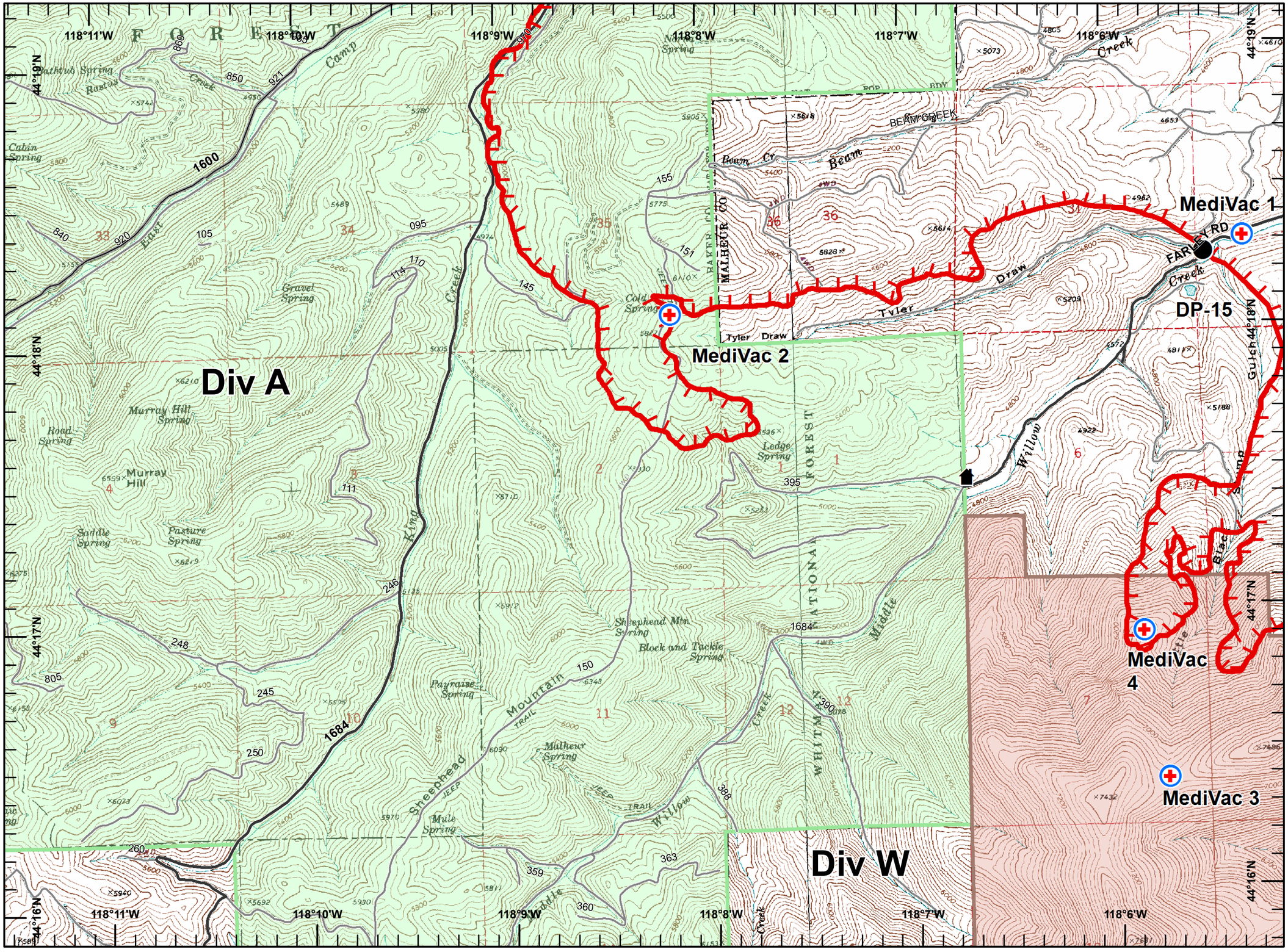

Page 6

ELDORADO
OR972S-000942
Div A-W
August 18, 2015, Night
NAD 83
Approx 20,601 ac

Incident Action Plan Map

Legend

Potential Fire Spread

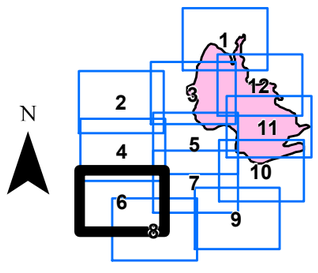

ODF GIS, Team 3
August 18, 2015
1429 Hours

Div A

Div W

118°17'W 118°16'W 118°15'W 118°14'W 118°13'W 118°12'W 118°11'W

44°16'N 44°15'N 44°14'N 44°13'N

Page 7

ELDORADO
OR972S-000942
Div W
August 18, 2015, Night
NAD 83
Approx 20,601 ac

Incident Action Plan Map

Legend

- Uncontrolled Fire Edge
- MediVac Site

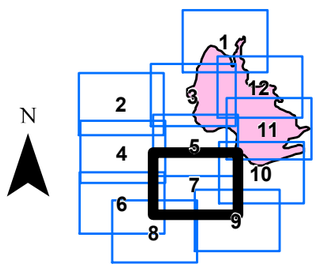

Miles
0 0.25 0.5

ODF GIS, Team 3
August 18, 2015
1429 Hours

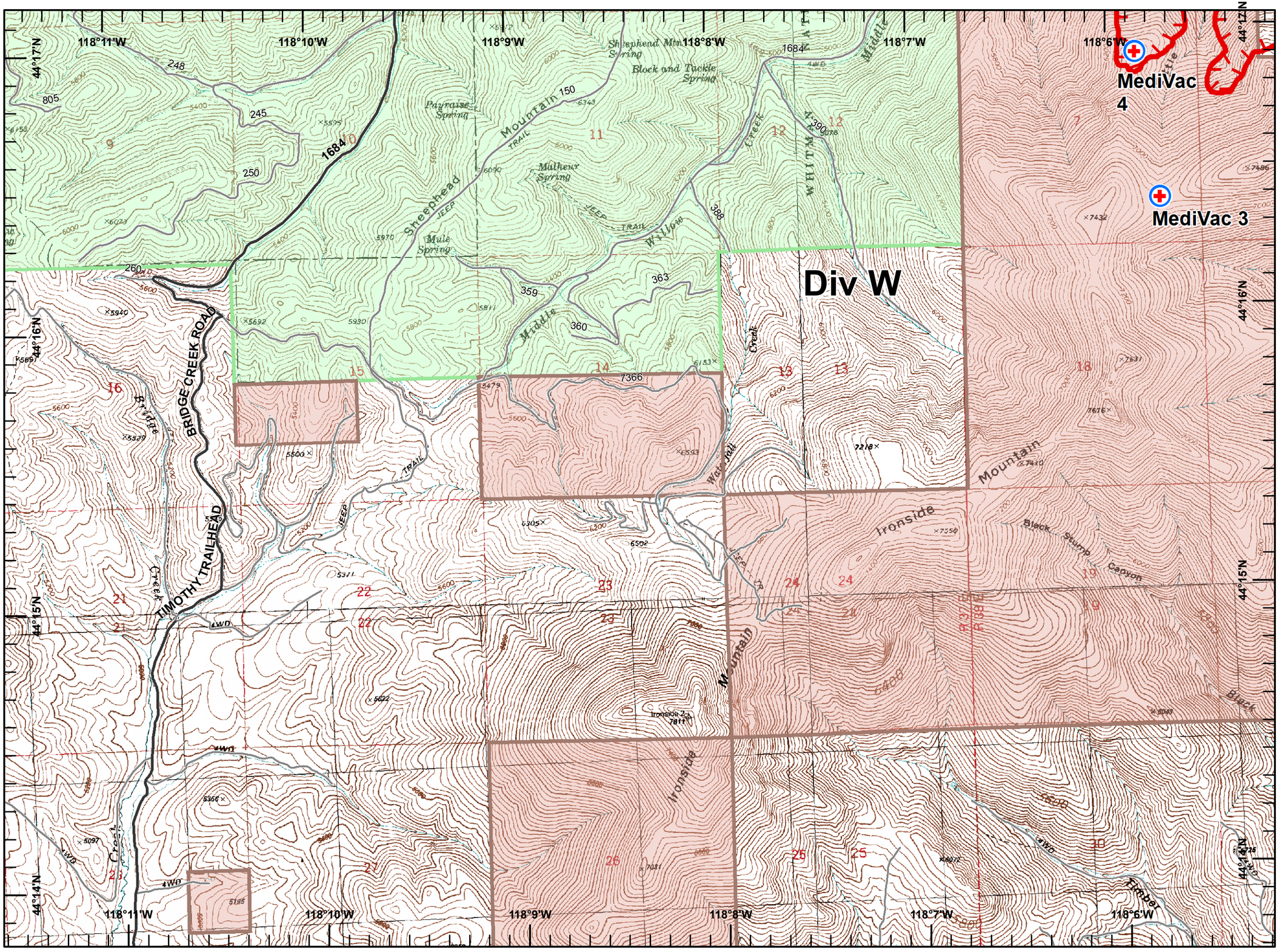

Page 8

ELDORADO
OR972S-000942
Div W
August 18, 2015, Night
NAD 83
Approx 20,601 ac

Incident Action Plan Map

Legend

Potential Fire Spread

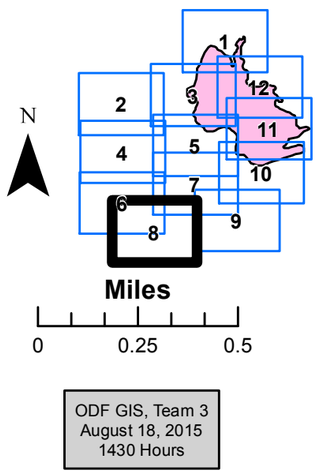

ODF GIS, Team 3
August 18, 2015
1430 Hours

Page 9

ELDORADO
OR972S-000942
Div R-W
August 18, 2015, Night
NAD 83
Approx 20,601 ac

Incident Action Plan Map

Legend

- Potential Fire Spread
- Structures

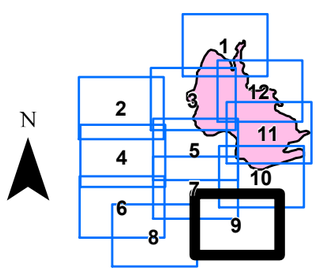

ODF GIS, Team 3
August 18, 2015
1430 Hours

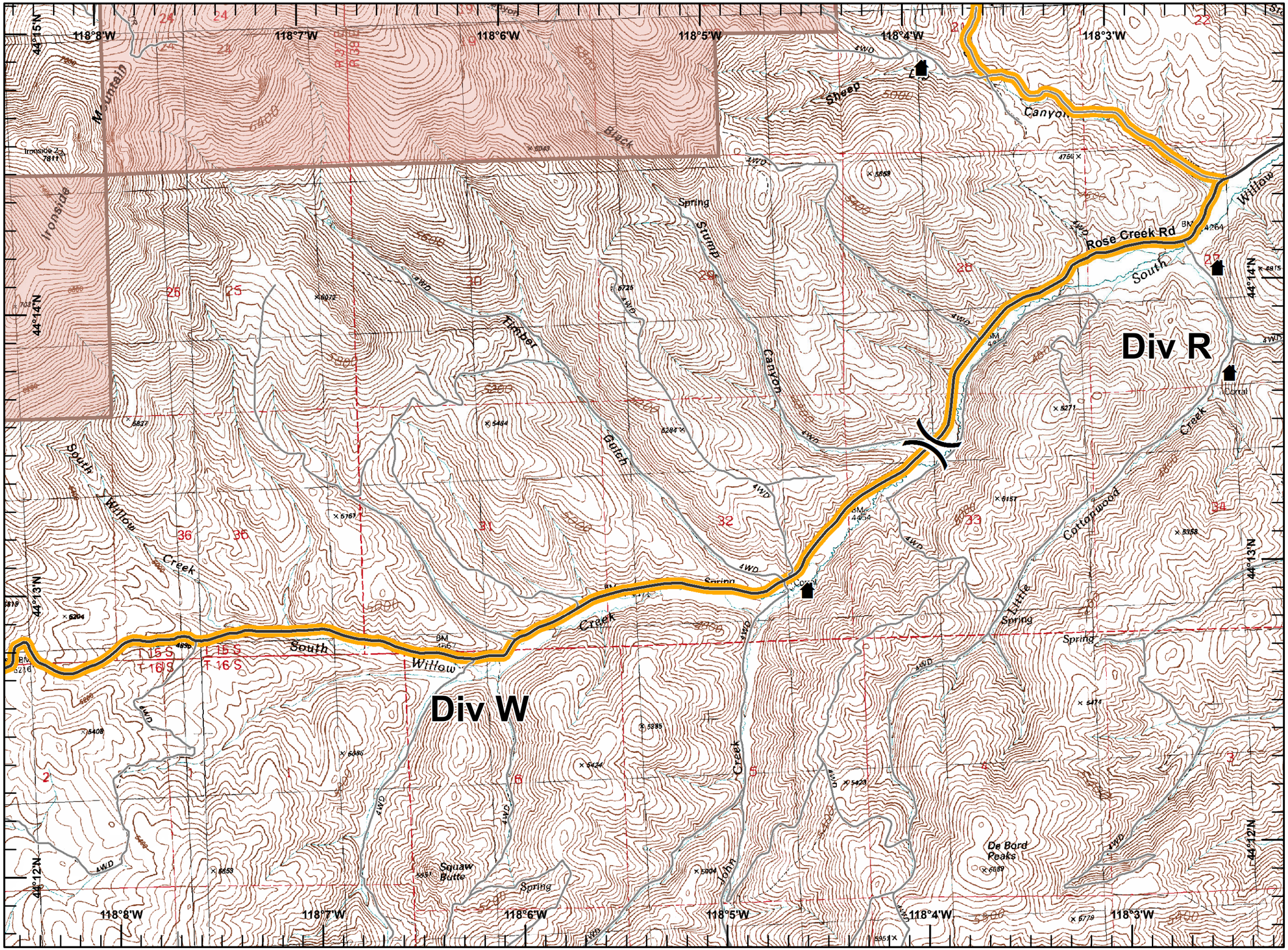

Page 10

ELDORADO
OR972S-000942
Div R
August 18, 2015, Night
NAD 83
Approx 20,601 ac

Incident Action Plan Map

Legend

- Uncontrolled Fire Edge
- Completed Line
- Potential Fire Spread
- Drop Point
- MediVac Site
- Structures

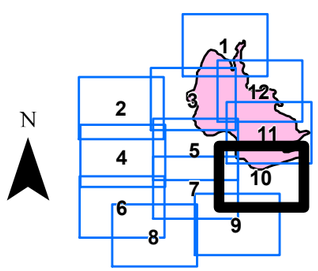

ODF GIS, Team 3
August 18, 2015
1430 Hours

Page 11

ELDORADO
OR972S-000942
Div H-R
August 18, 2015, Night
NAD 83
Approx 20,601 ac

Incident Action Plan Map

Legend

- Uncontrolled Fire Edge
- Completed Line
- Drop Point
- MediVac Site
- Dip Site

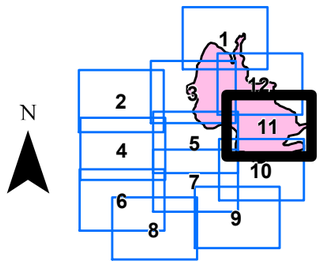

ODF GIS, Team 3
August 18, 2015
1430 Hours

Page 12

ELDORADO
OR972S-000942
Div H
August 18, 2015, Night
NAD 83
Approx 20,601 ac

Incident Action Plan Map

Legend

- Completed Line
- Drop Point
- (W) Dip Site

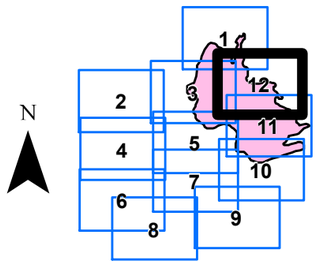

ODF GIS, Team 3
August 18, 2015
1430 Hours