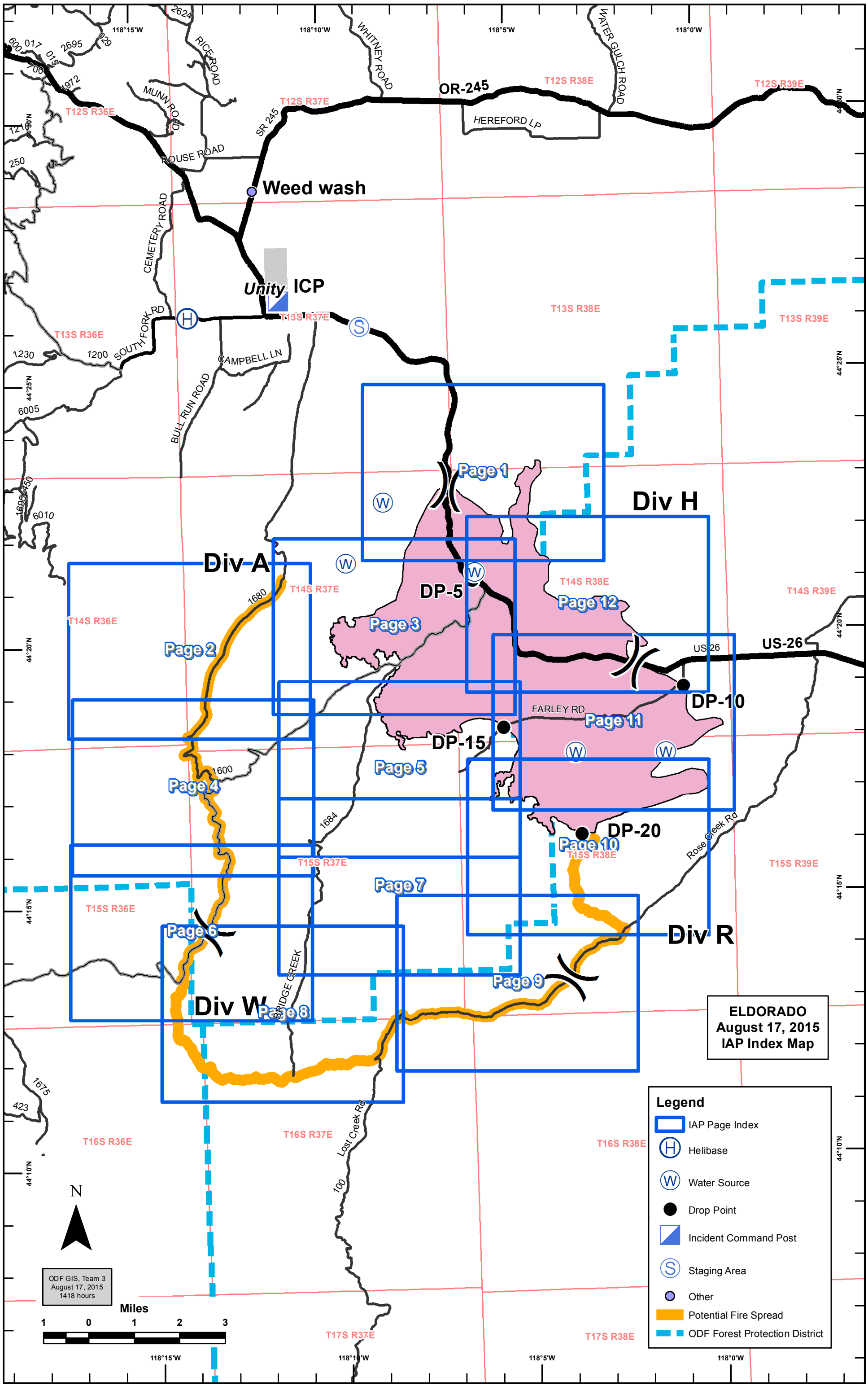
ELDORADO
August 17, 2015
IAP Index Map
Legend
IAP Page Index
Helibase
Water Source
Drop Point
Incident Command Post
Staging Area
Other
Potential Fire Spread
ODF Forest Protection District
Div A
Div H
Div R
Div W
Page 1
Page 2
Page 3
Page 4
Page 5
Page 6
Page 7
Page 8
Page 9
Page 10
Page 11
Page 12
DP-5
DP-10
DP-15
DP-20
Weed wash
Unity
ICP
OR-245
US-26
SR 245
HEREFORD LP
FARLEY RD
Rose Creek Rd
Lost Creek Rd
BRIDGE CREEK
ROUSE ROAD
MUNN ROAD
RICE ROAD
WHITNEY ROAD
WATER GULCH ROAD
CEMETERY ROAD
SOUTH FORK RD
CAMPBELL LN
BULL RUN ROAD
T12S R36E
T12S R37E
T12S R38E
T12S R39E
T13S R36E
T13S R37E
T13S R38E
T13S R39E
T14S R36E
T14S R37E
T14S R38E
T14S R39E
T15S R36E
T15S R37E
T15S R38E
T15S R39E
T16S R36E
T16S R37E
T16S R38E
T17S R37E
T17S R38E
118°15'W
118°10'W
118°5'W
118°0'W
44°30'N
44°25'N
44°20'N
44°15'N
44°10'N
N
Miles
1 0 1 2 3
ODF GIS, Team 3
August 17, 2015
1418 hours

Page 1

ELDORADO
OR972S-000942
Div A-H
August 17, 2015, Night
NAD 83
Approx 20,237 ac

Incident Action Plan Map

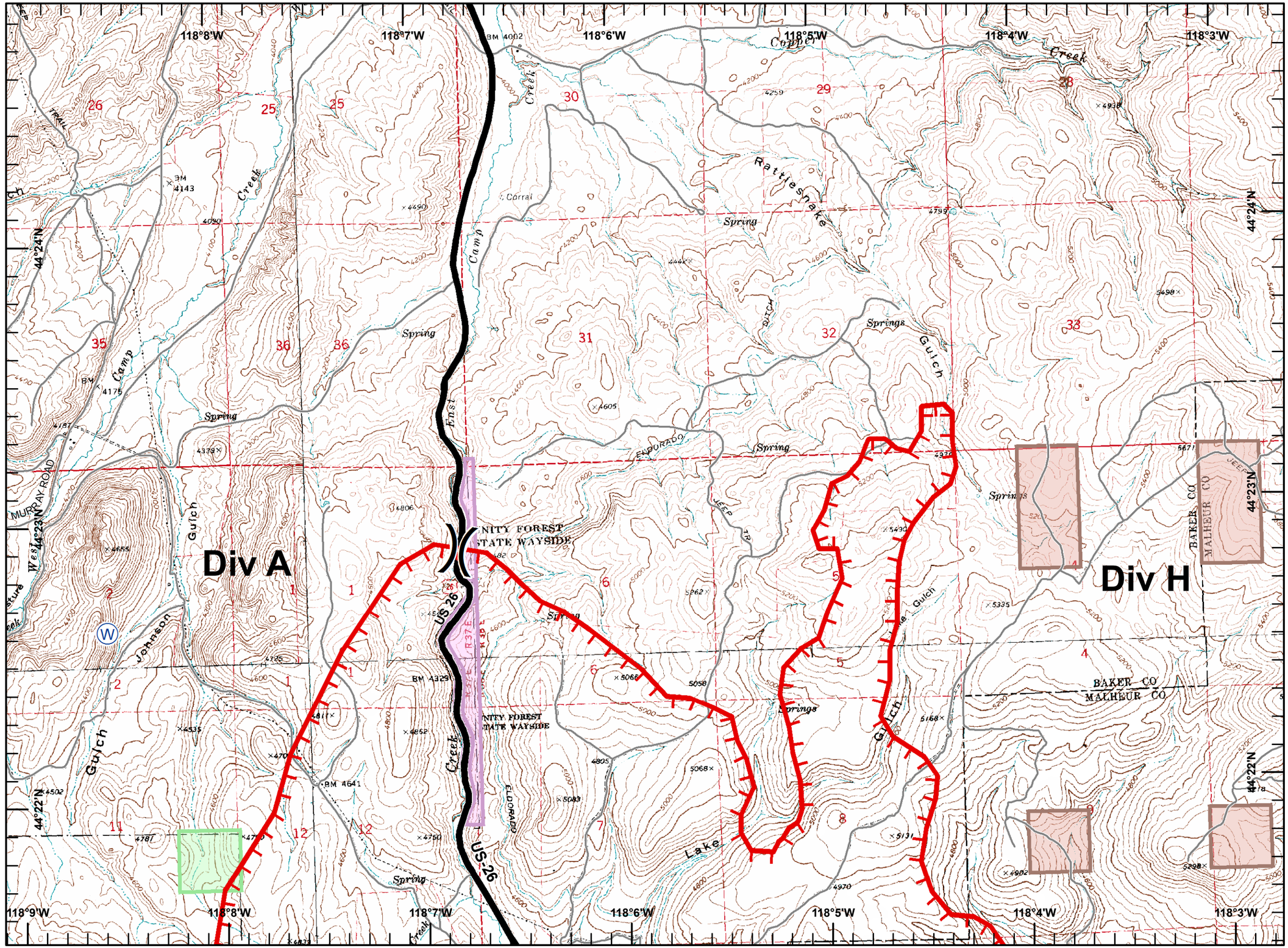

Legend

- Uncontrolled Fire Edge
- Dip Site

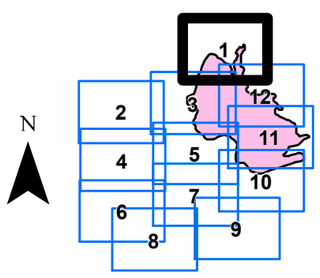

Miles

0 0.25 0.5

ODF GIS, Team 3
August 17, 2015
1313 Hours

Page 2

ELDORADO
OR972S-000942
Div A
August 17, 2015, Night
NAD 83
Approx 20,237 ac

Incident Action Plan Map

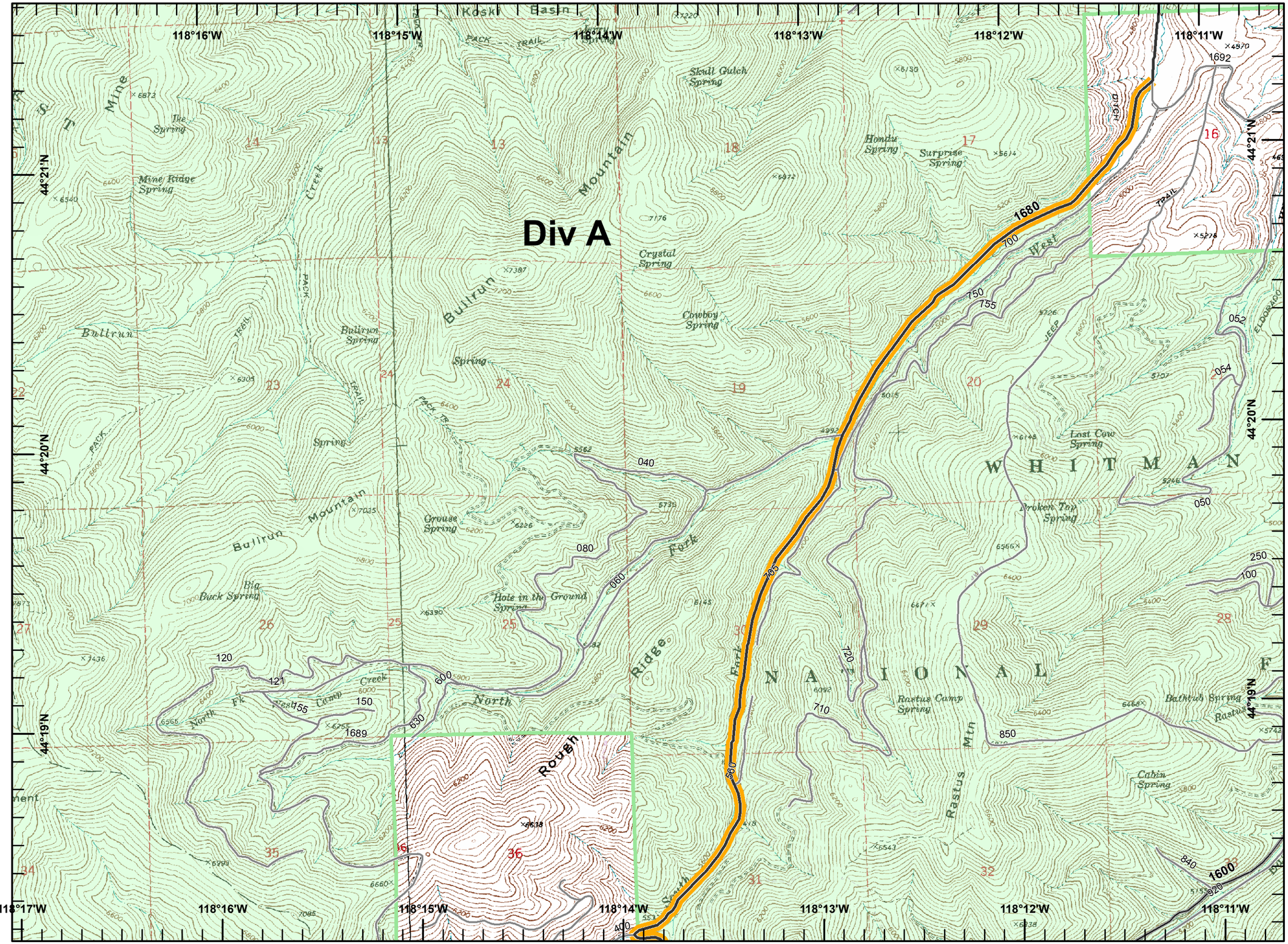

Legend

Potential Fire Spread

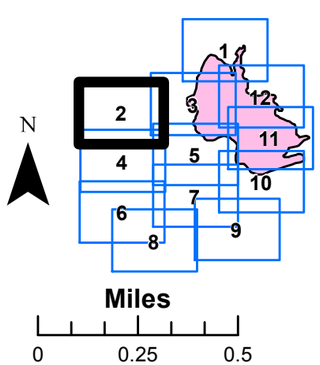

Miles

0 0.25 0.5

ODF GIS, Team 3
August 17, 2015
1313 Hours

Page 3

ELDORADO
OR972S-000942
Div A
August 17, 2015, Night
NAD 83
Approx 20,237 ac

Incident Action Plan Map

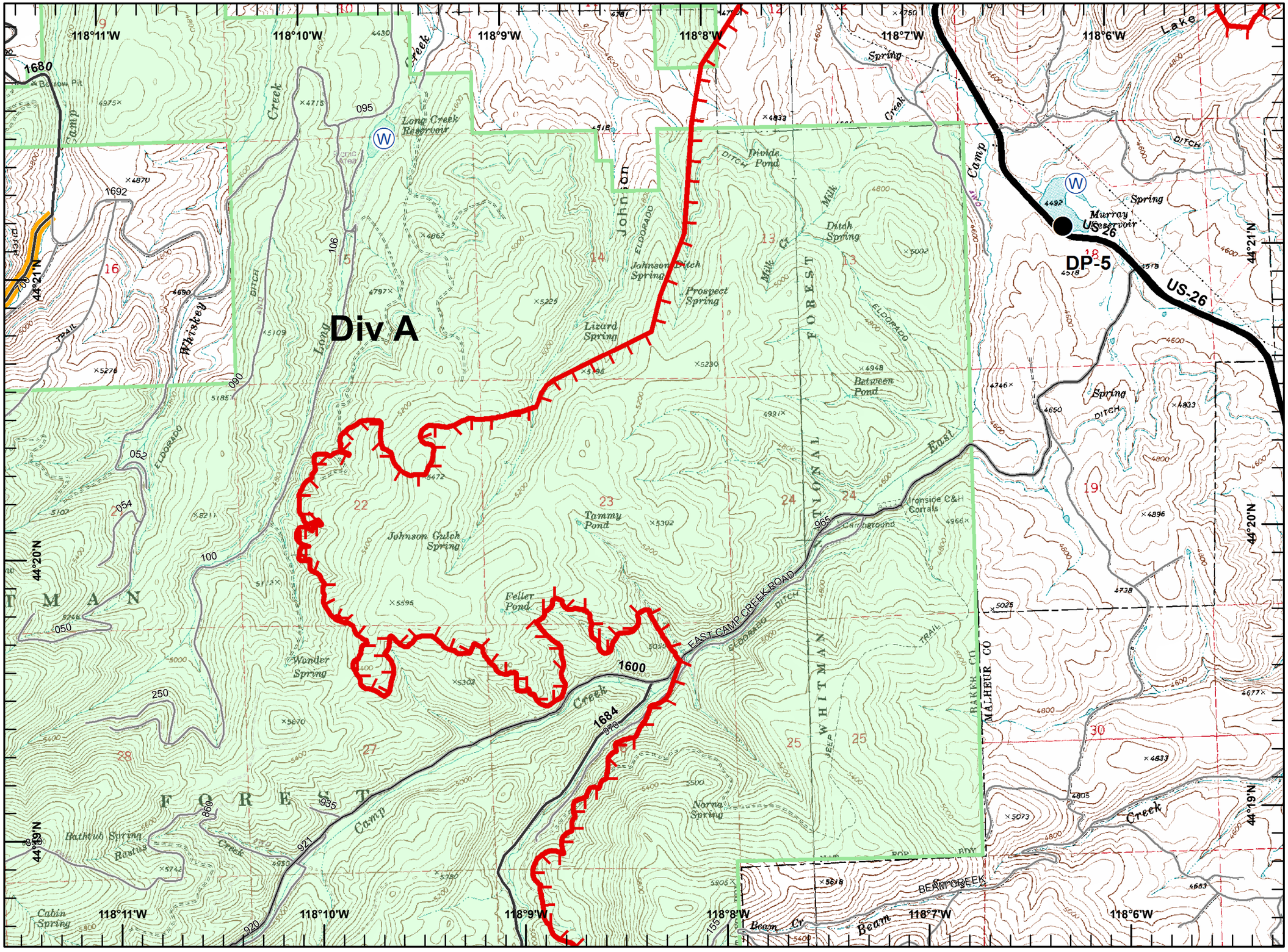

Legend

- Uncontrolled Fire Edge
- Potential Fire Spread
- Drop Point
- Dip Site

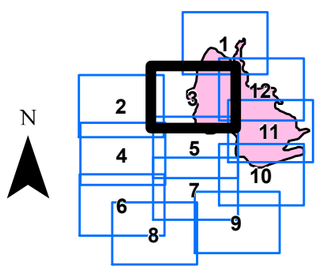

Miles

0 0.25 0.5

ODF GIS, Team 3
August 17, 2015
1313 Hours

Page 4

ELDORADO
OR972S-000942
Div A
August 17, 2015, Night
NAD 83
Approx 20,237 ac

Incident Action Plan Map

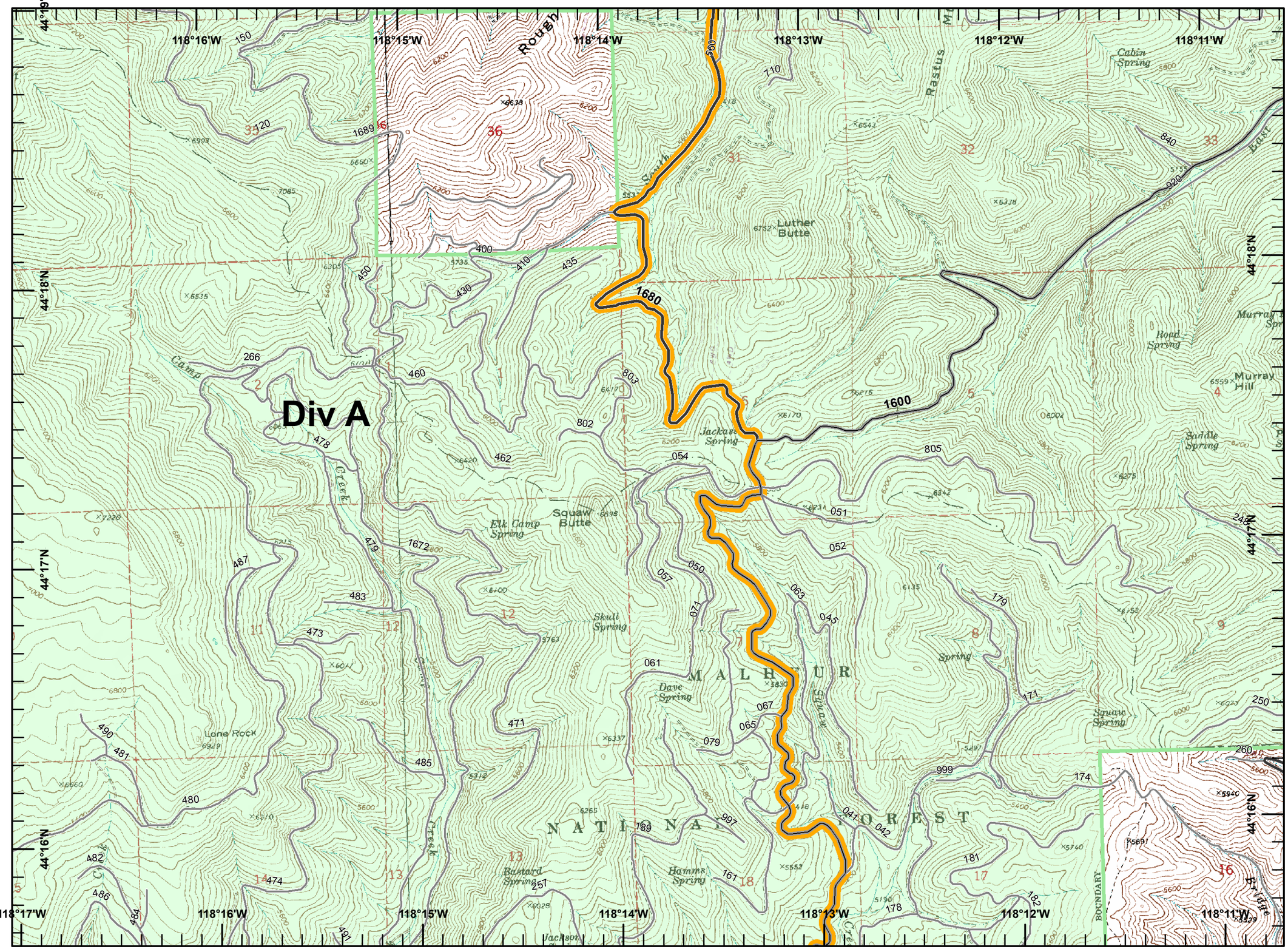

Legend

Potential Fire Spread

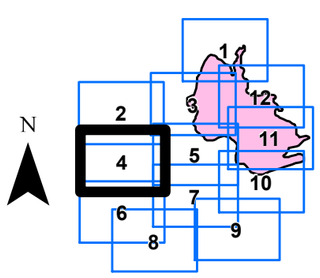

Miles

0 0.25 0.5

ODF GIS, Team 3
August 17, 2015
1314 Hours

Page 5

ELDORADO
OR972S-000942
Div A-W
August 17, 2015, Night
NAD 83
Approx 20,237 ac

Incident Action Plan Map

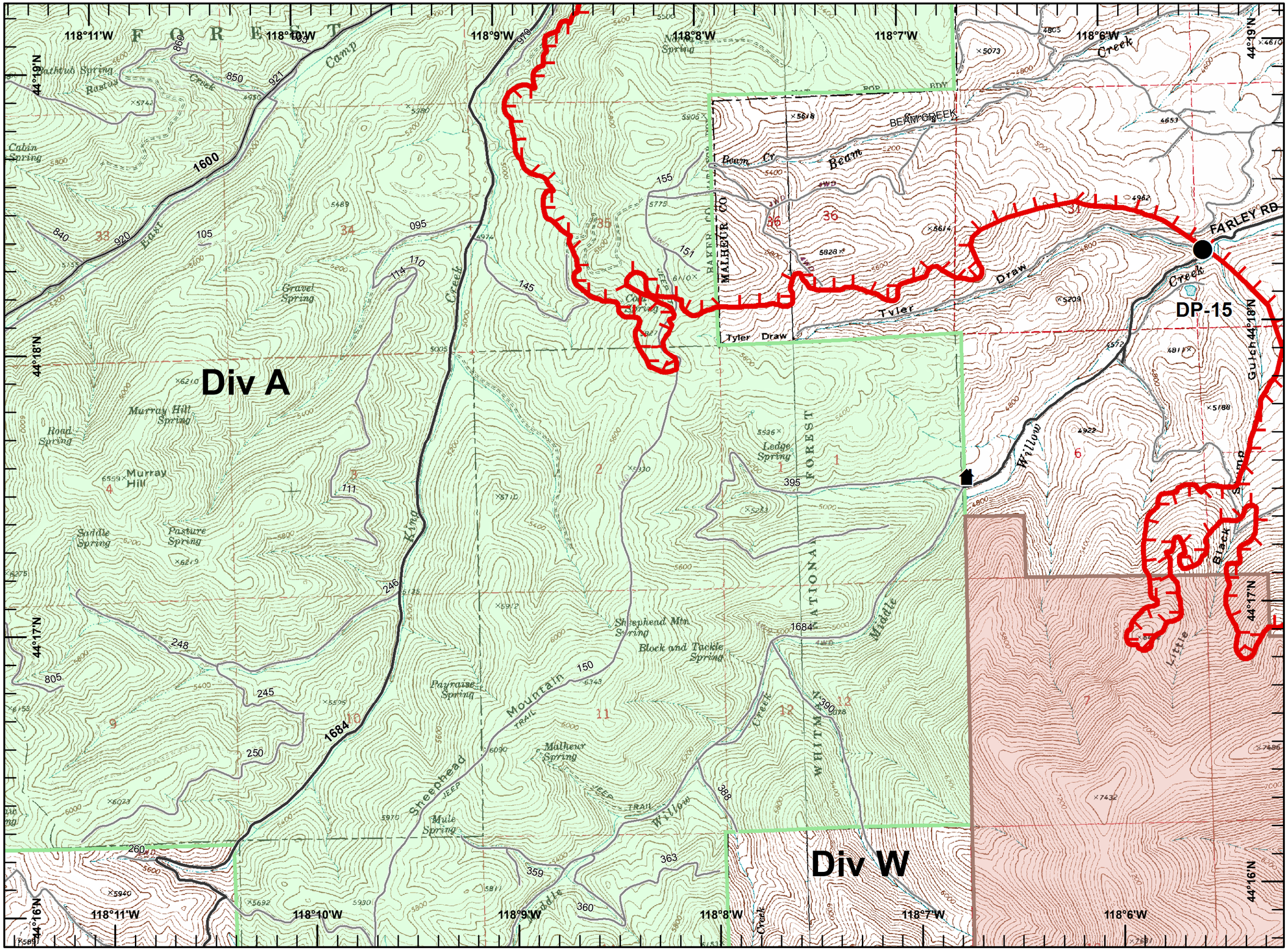

Legend

- Uncontrolled Fire Edge
- Drop Point
- Structures

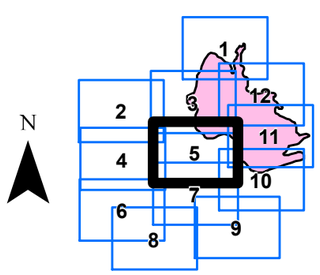

Miles

0 0.25 0.5

ODF GIS, Team 3
August 17, 2015
1314 Hours

Page 6

ELDORADO
OR972S-000942
Div A-W
August 17, 2015, Night
NAD 83
Approx 20,237 ac

Incident Action Plan Map

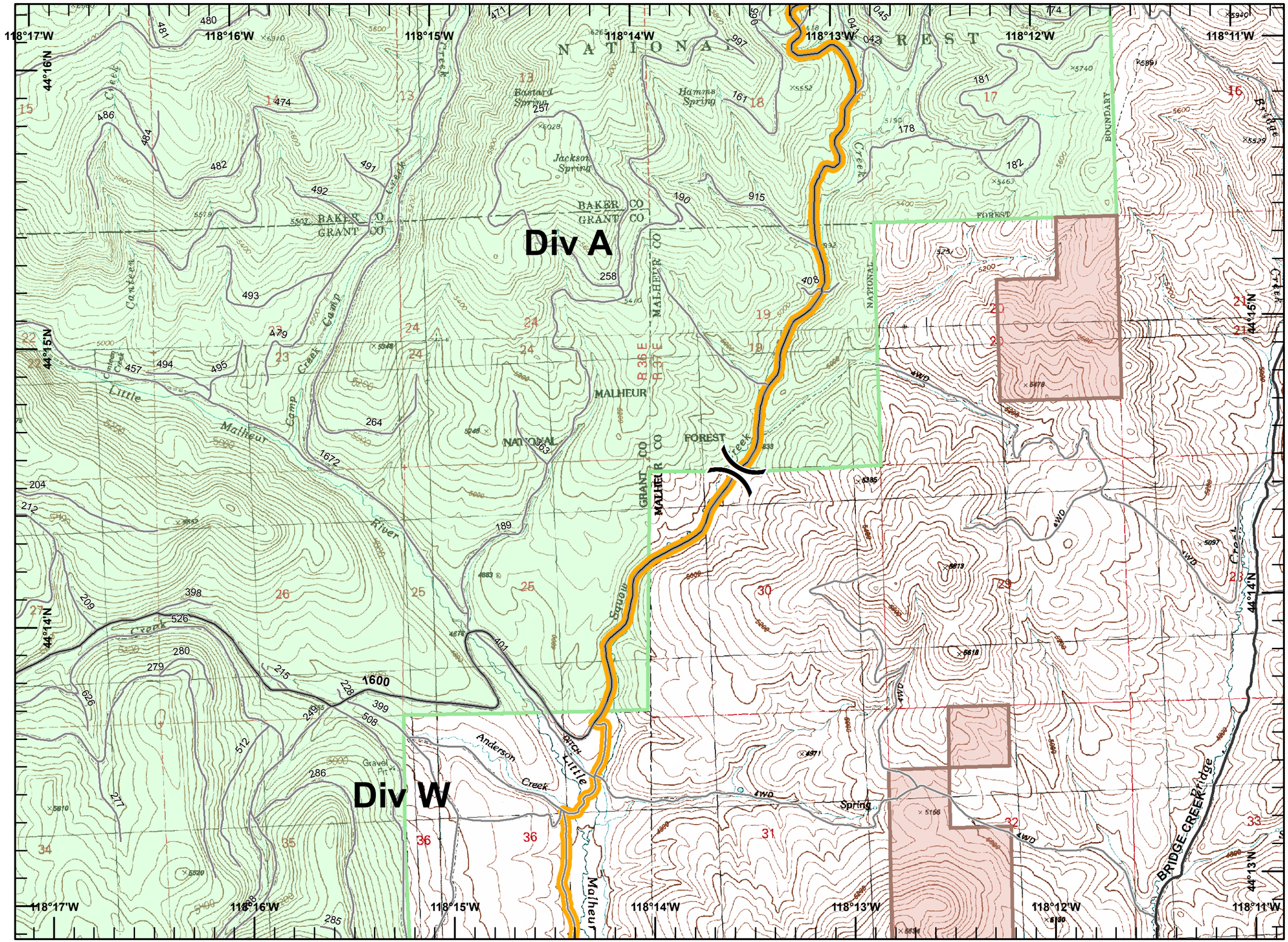

Legend

Potential Fire Spread

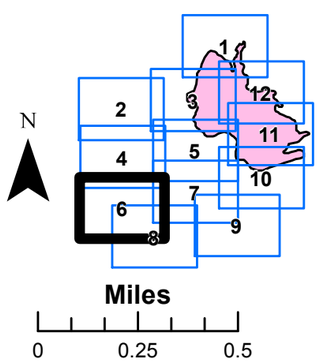

ODF GIS, Team 3
August 17, 2015
1314 Hours

Page 7

ELDORADO
OR972S-000942
Div W
August 17, 2015, Night
NAD 83
Approx 20,237 ac

Incident Action Plan Map

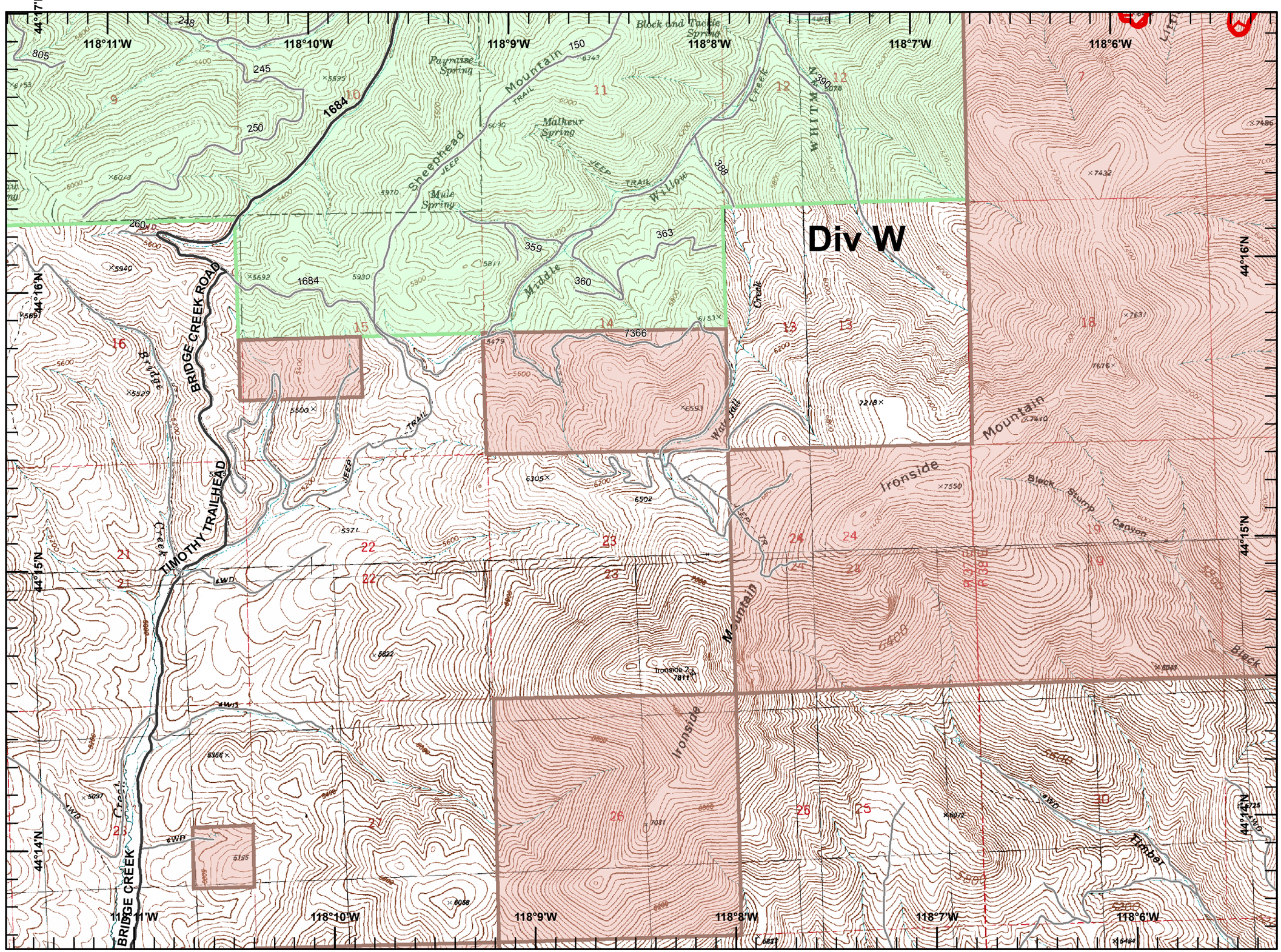

Legend

Uncontrolled Fire Edge

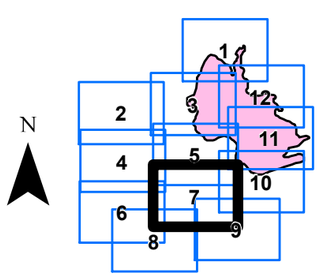

Miles

0 0.25 0.5

ODF GIS, Team 3
August 17, 2015
1314 Hours

Page 8

ELDORADO
OR972S-000942
Div W
August 17, 2015, Night
NAD 83
Approx 20,237 ac

Incident Action Plan Map

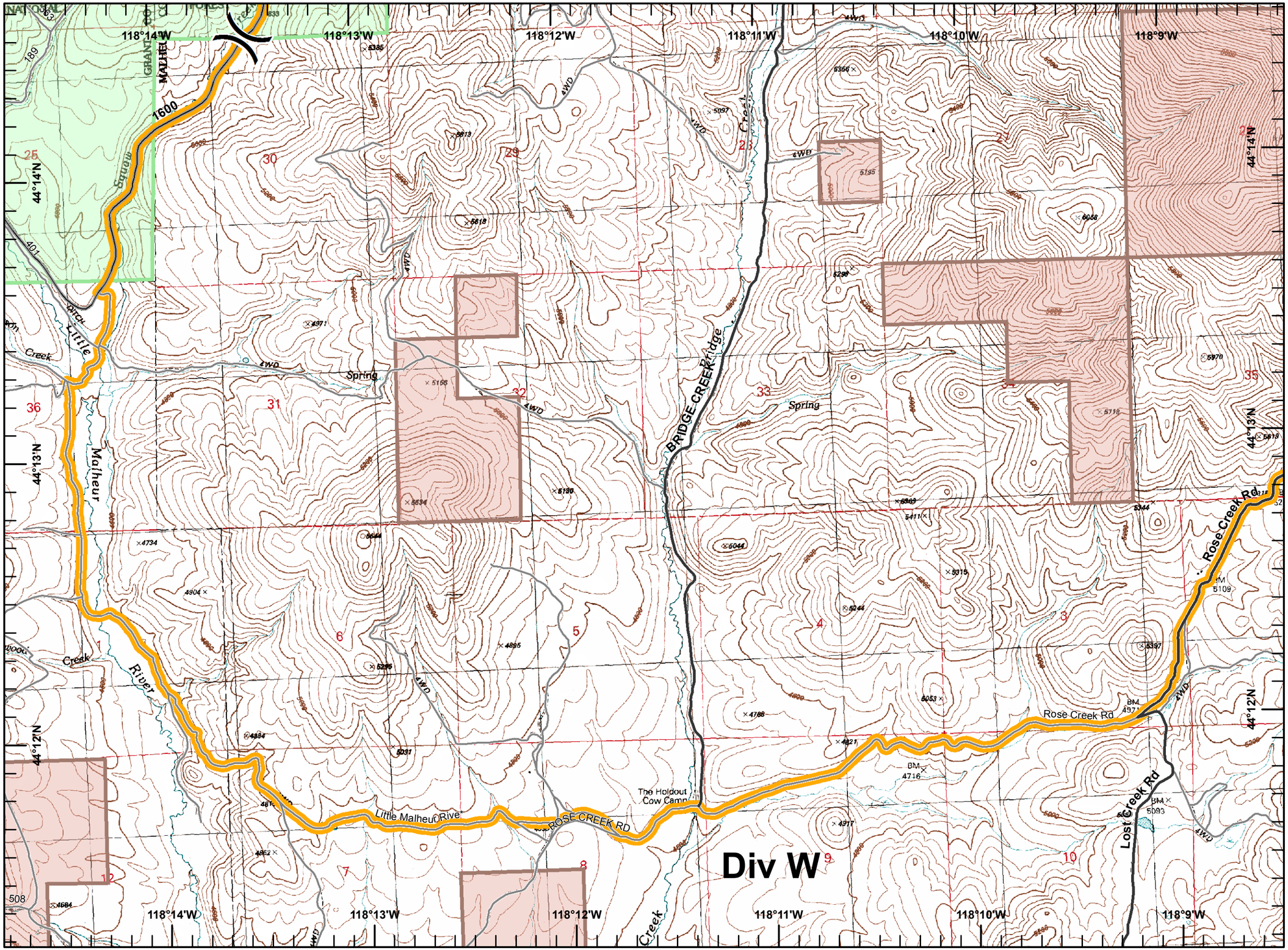

Legend

Potential Fire Spread

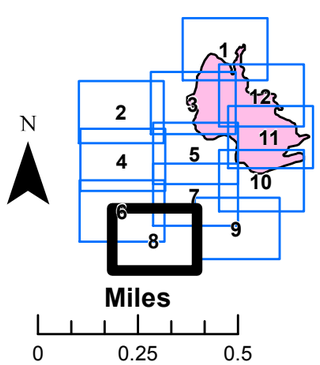

ODF GIS, Team 3
August 17, 2015
1314 Hours

Page 9

ELDORADO
OR972S-000942
Div R-W
August 17, 2015, Night
NAD 83
Approx 20,237 ac

Incident Action Plan Map

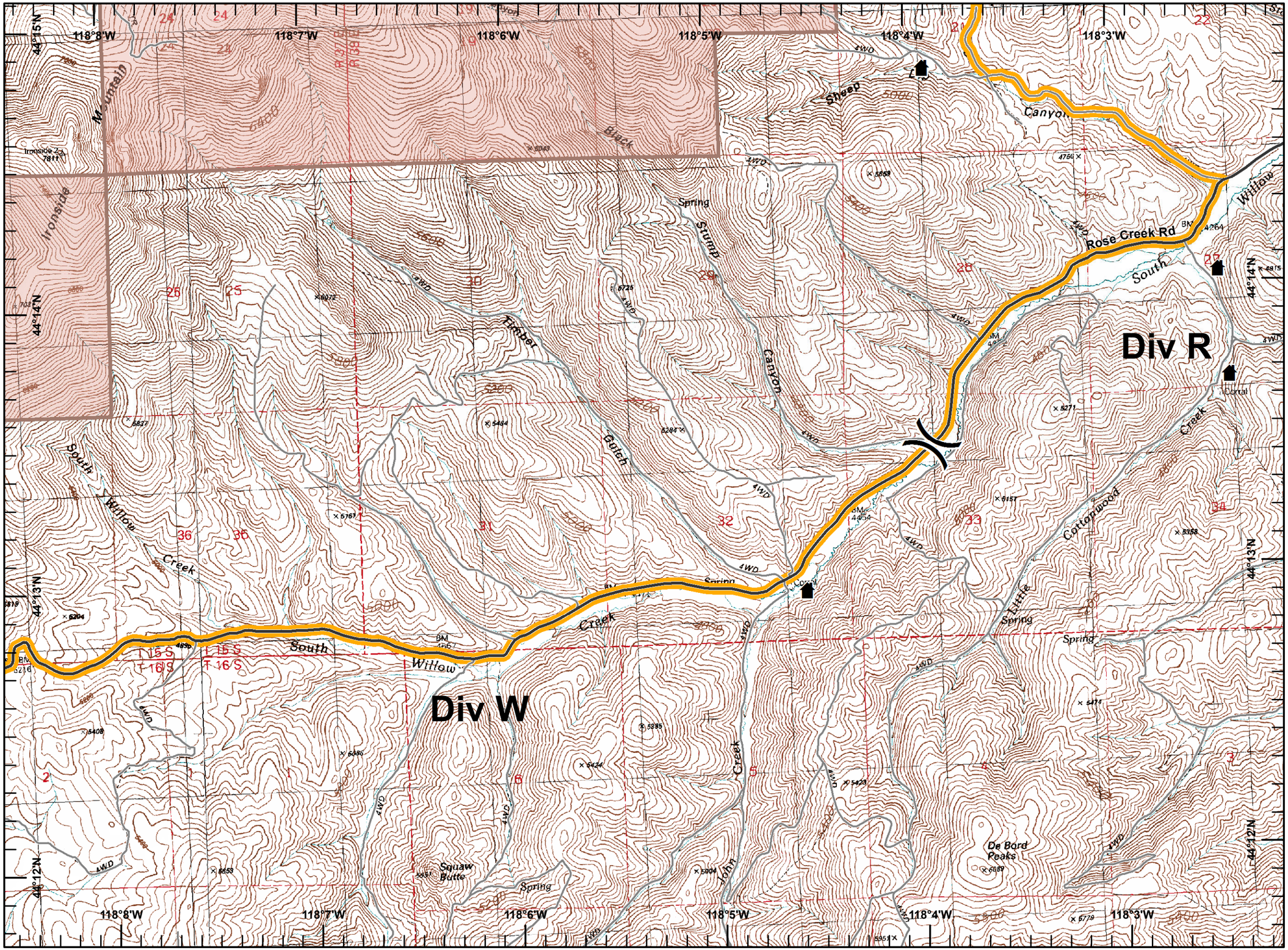

Legend

- Potential Fire Spread
- Structures

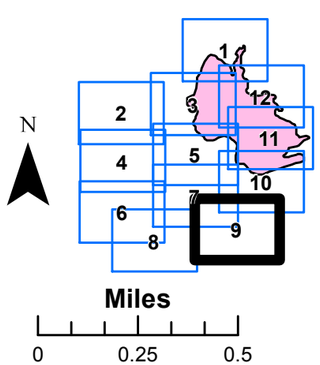

ODF GIS, Team 3
August 17, 2015
1315 Hours

Page 10

ELDORADO
OR972S-000942
Div R
August 17, 2015, Night
NAD 83
Approx 20,237 ac

Incident Action Plan Map

Legend

- Uncontrolled Fire Edge
- Potential Fire Spread
- Drop Point
- Structures

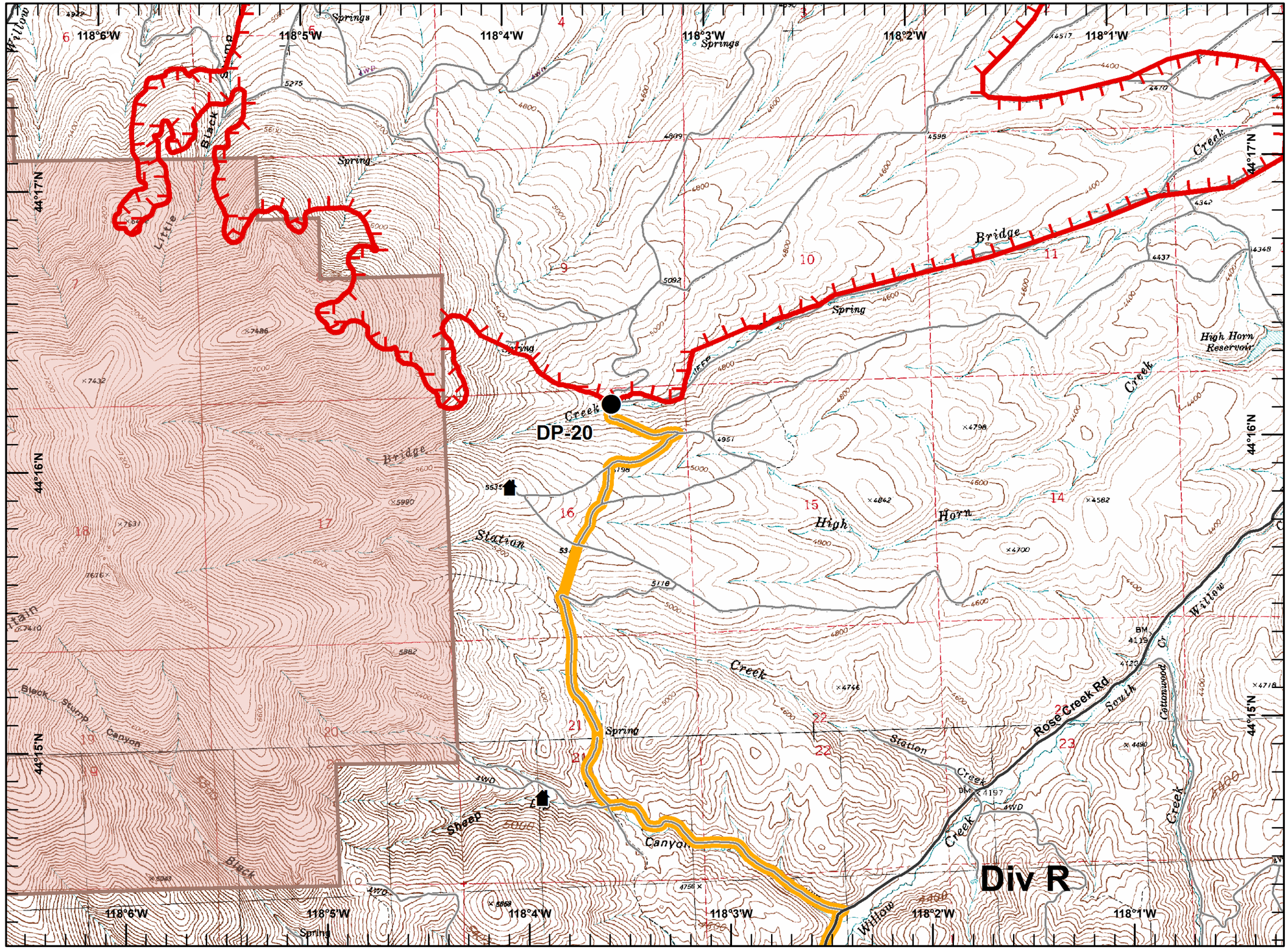

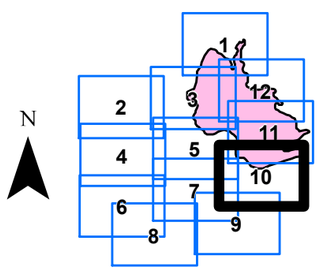

Miles

0 0.25 0.5

ODF GIS, Team 3
August 17, 2015
1315 Hours

Page 11

ELDORADO
OR972S-000942
Div H-R
August 17, 2015, Night
NAD 83
Approx 20,237 ac

Incident Action Plan Map

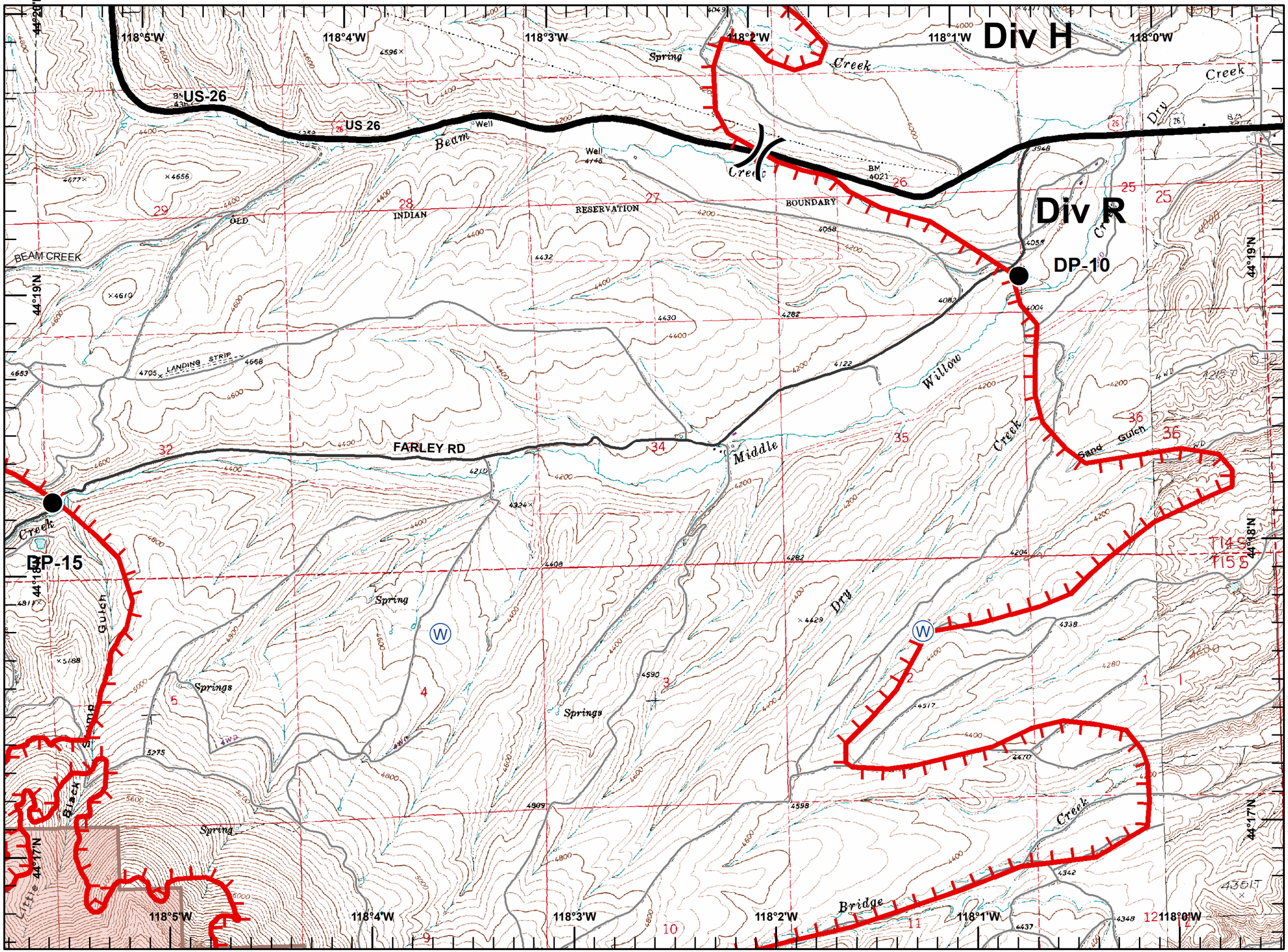

Legend

- Uncontrolled Fire Edge
- Drop Point
- Dip Site

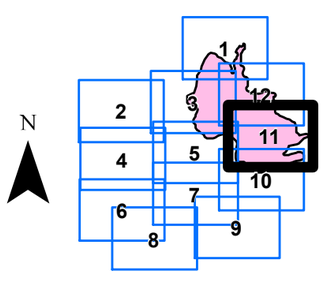

Miles

0 0.25 0.5

ODF GIS, Team 3
August 17, 2015
1315 Hours

Page 12

ELDORADO
OR972S-000942
Div H
August 17, 2015, Night
NAD 83
Approx 20,237 ac

Incident Action Plan Map

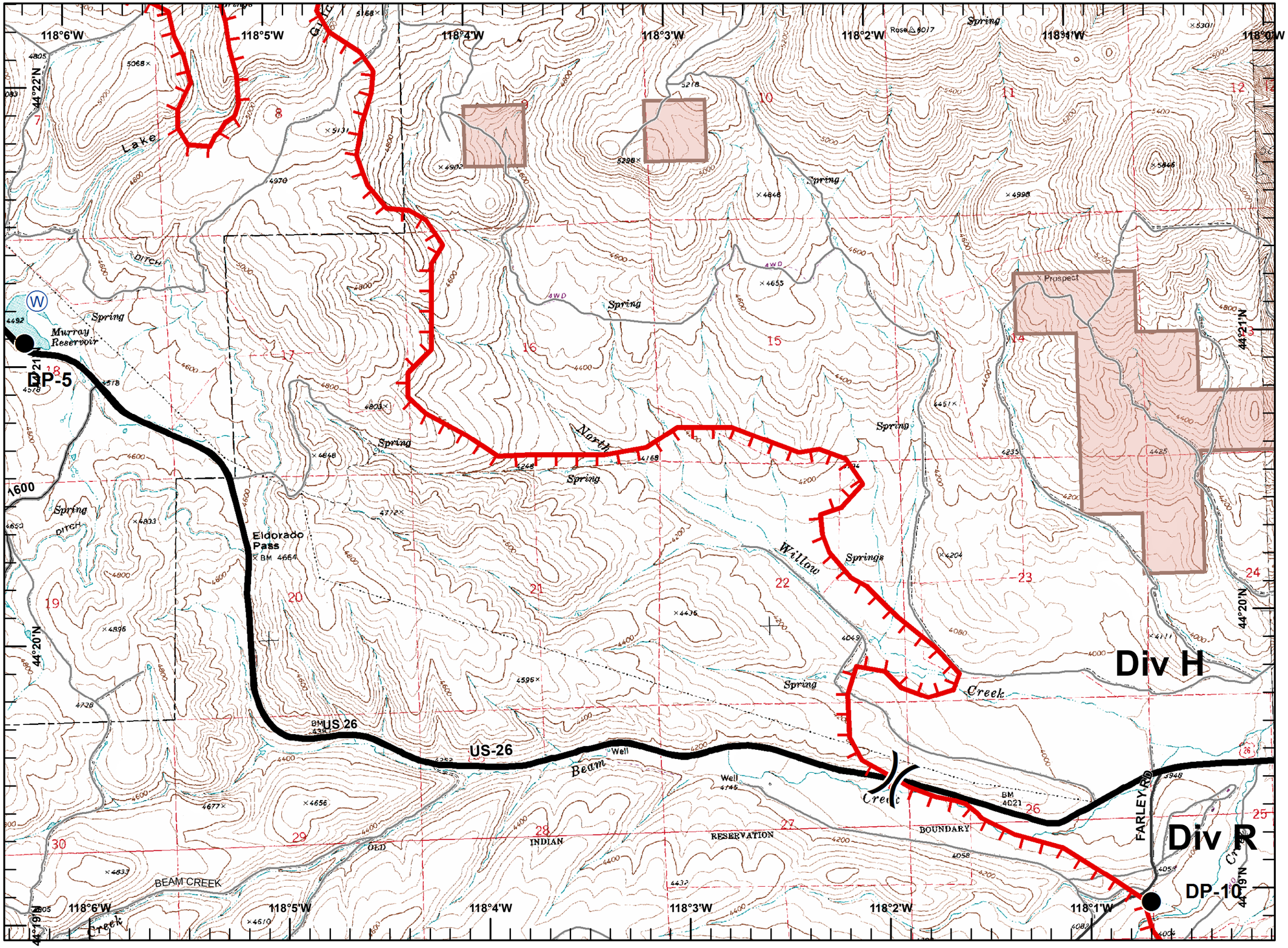

Legend

- Uncontrolled Fire Edge
- Drop Point
- Dip Site

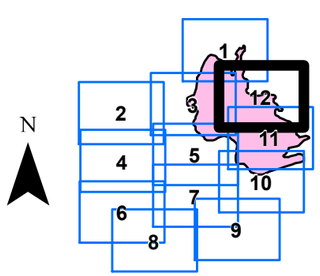

Miles

0 0.25 0.5

ODF GIS, Team 3
August 17, 2015
1315 Hours