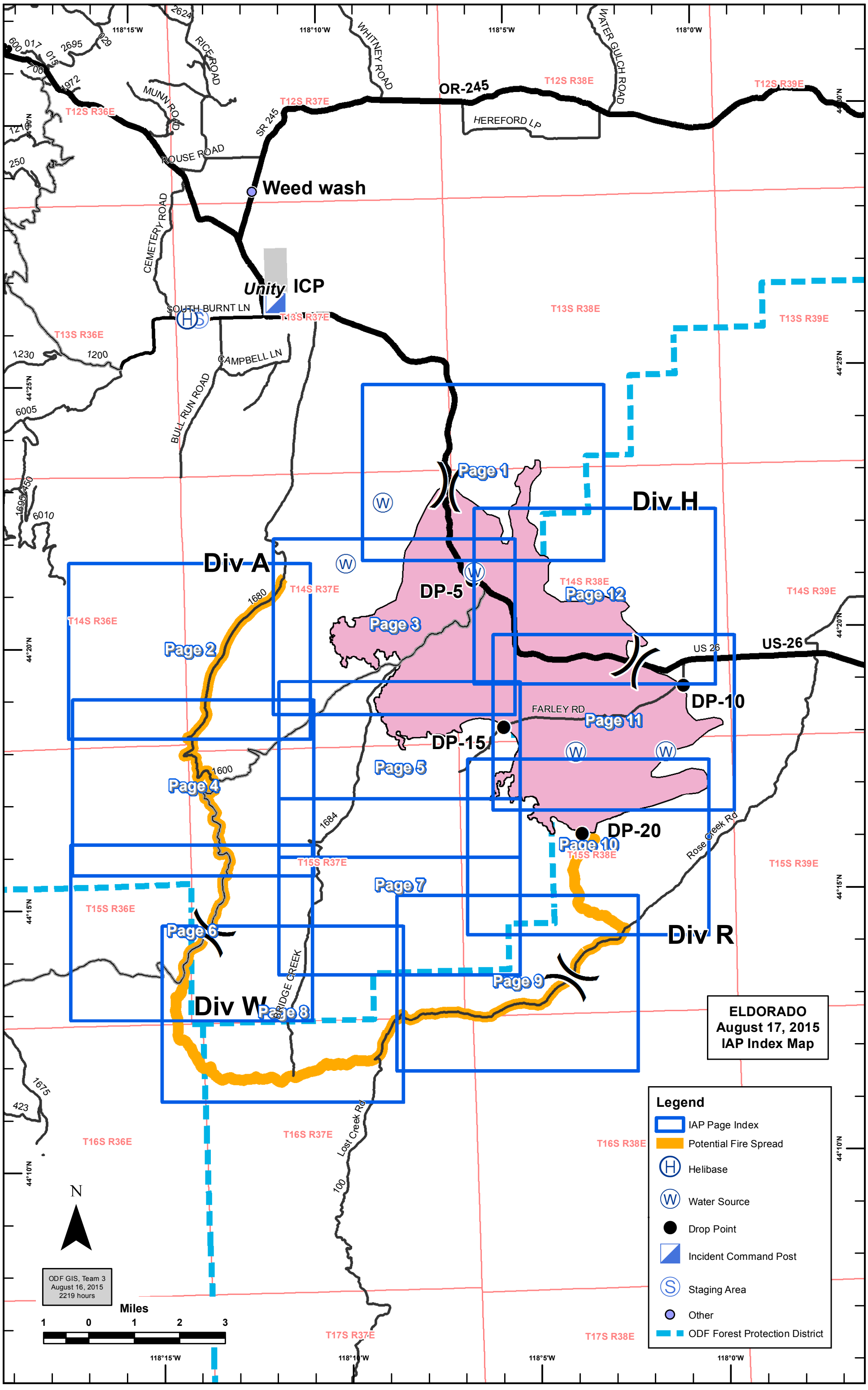
ELDORADO
August 17, 2015
IAP Index Map
Legend
IAP Page Index
Potential Fire Spread
Helibase
Water Source
Drop Point
Incident Command Post
Staging Area
Other
ODF Forest Protection District
ODF GIS, Team 3
August 16, 2015
2219 hours
Miles
1 0 1 2 3
N
Weed wash
Unity ICP
OR-245
US-26
US 26
Div A
Div H
Div R
Div W
DP-5
DP-10
DP-15
DP-20
Page 1
Page 2
Page 3
Page 4
Page 5
Page 6
Page 7
Page 8
Page 9
Page 10
Page 11
Page 12
T12S R36E
T12S R37E
T12S R38E
T12S R39E
T13S R36E
T13S R37E
T13S R38E
T13S R39E
T14S R36E
T14S R37E
T14S R38E
T14S R39E
T15S R36E
T15S R37E
T15S R38E
T15S R39E
T16S R36E
T16S R37E
T16S R38E
T17S R37E
T17S R38E
118°15'W
118°10'W
118°5'W
118°0'W
44°30'N
44°25'N
44°20'N
44°15'N
44°10'N
RICE ROAD
WHITNEY ROAD
WATER GULCH ROAD
MUNN ROAD
SR 245
ROUSE ROAD
HEREFORD LP
CEMETERY ROAD
SOUTH BURNT LN
CAMPBELL LN
BULL RUN ROAD
FARLEY RD
Rose Creek Rd
BRIDGE CREEK
Lost Creek Rd

Page 1

ELDORADO
OR972S-000942
Div A-H
August 17, 2015, Day
NAD 83
Approx 20,237 ac

Incident Action Plan Map

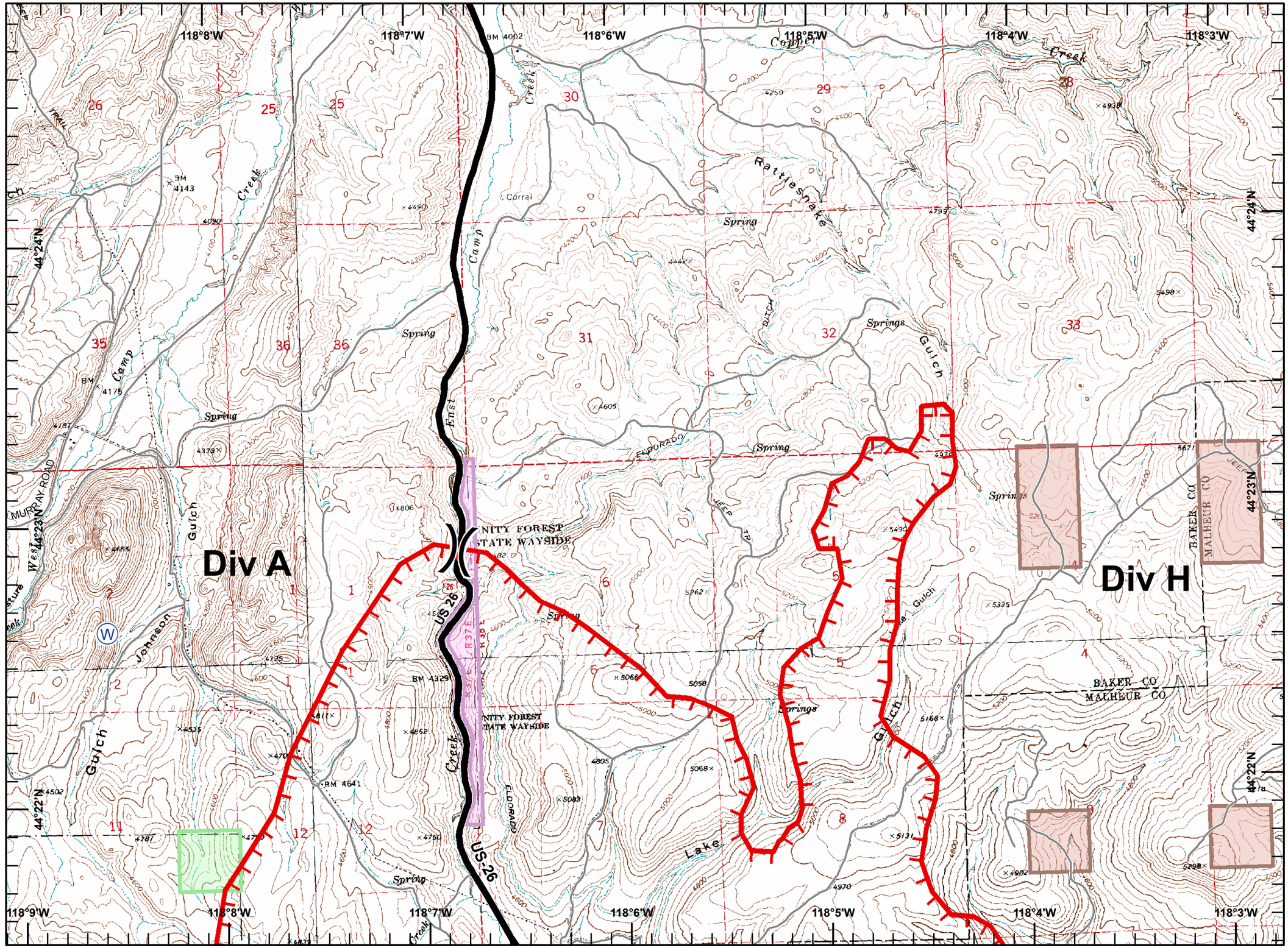

Legend

- Uncontrolled Fire Edge
- Dip Site

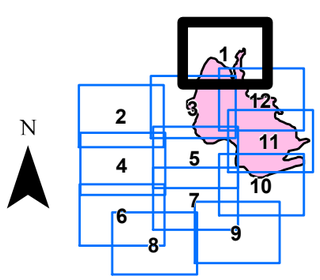

Miles

0 0.25 0.5

ODF GIS, Team 3
August 16, 2015
2323 Hours

Page 2

ELDORADO
OR972S-000942
Div A
August 17, 2015, Day
NAD 83
Approx 20,237 ac

Incident Action Plan Map

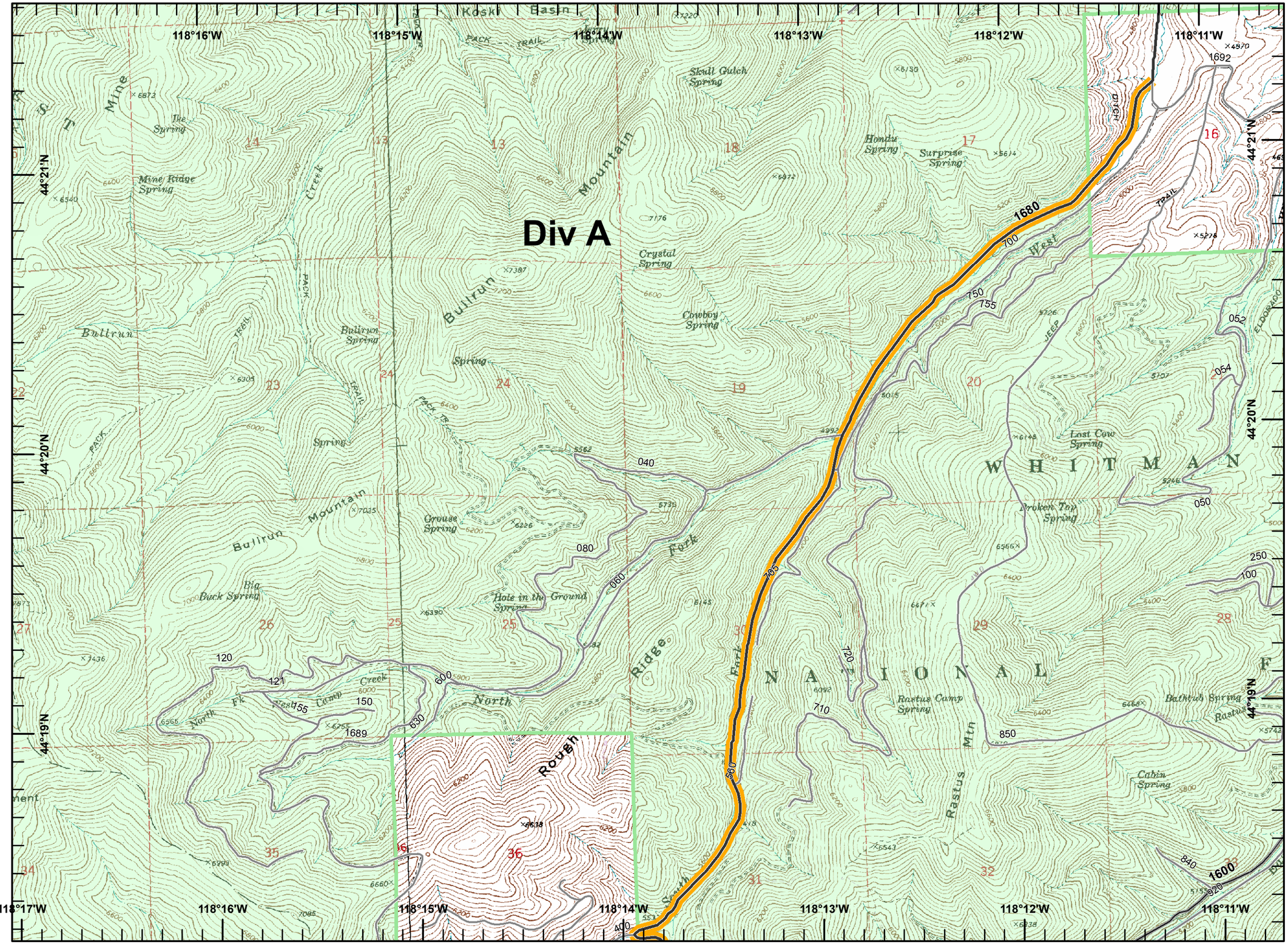

Legend

Potential Fire Spread

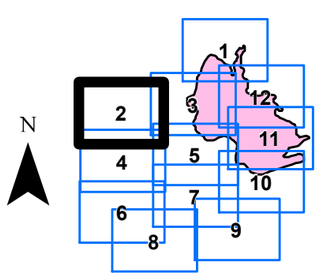

Miles

0 0.25 0.5

ODF GIS, Team 3
August 16, 2015
2323 Hours

Page 3

ELDORADO
OR972S-000942
Div A
August 17, 2015, Day
NAD 83
Approx 20,237 ac

Incident Action Plan Map

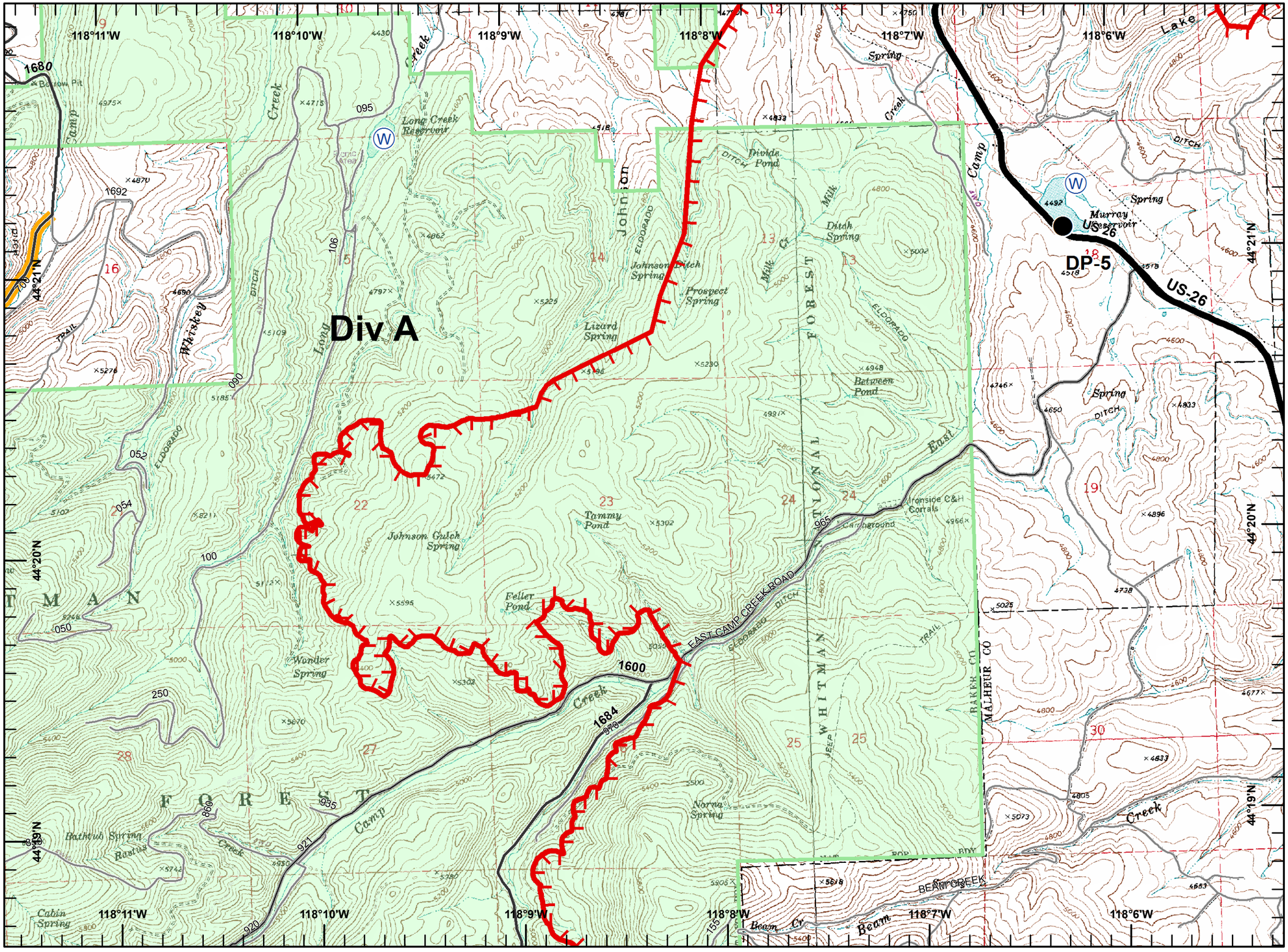

Legend

- Uncontrolled Fire Edge
- Potential Fire Spread
- Drop Point
- Dip Site

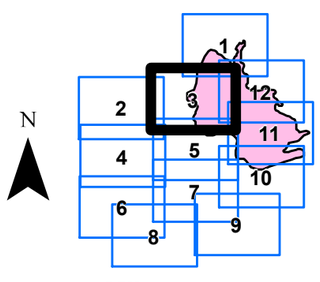

Miles

0 0.25 0.5

ODF GIS, Team 3
August 16, 2015
2323 Hours

Page 4

ELDORADO
OR972S-000942
Div A
August 17, 2015, Day
NAD 83
Approx 20,237 ac

Incident Action Plan Map

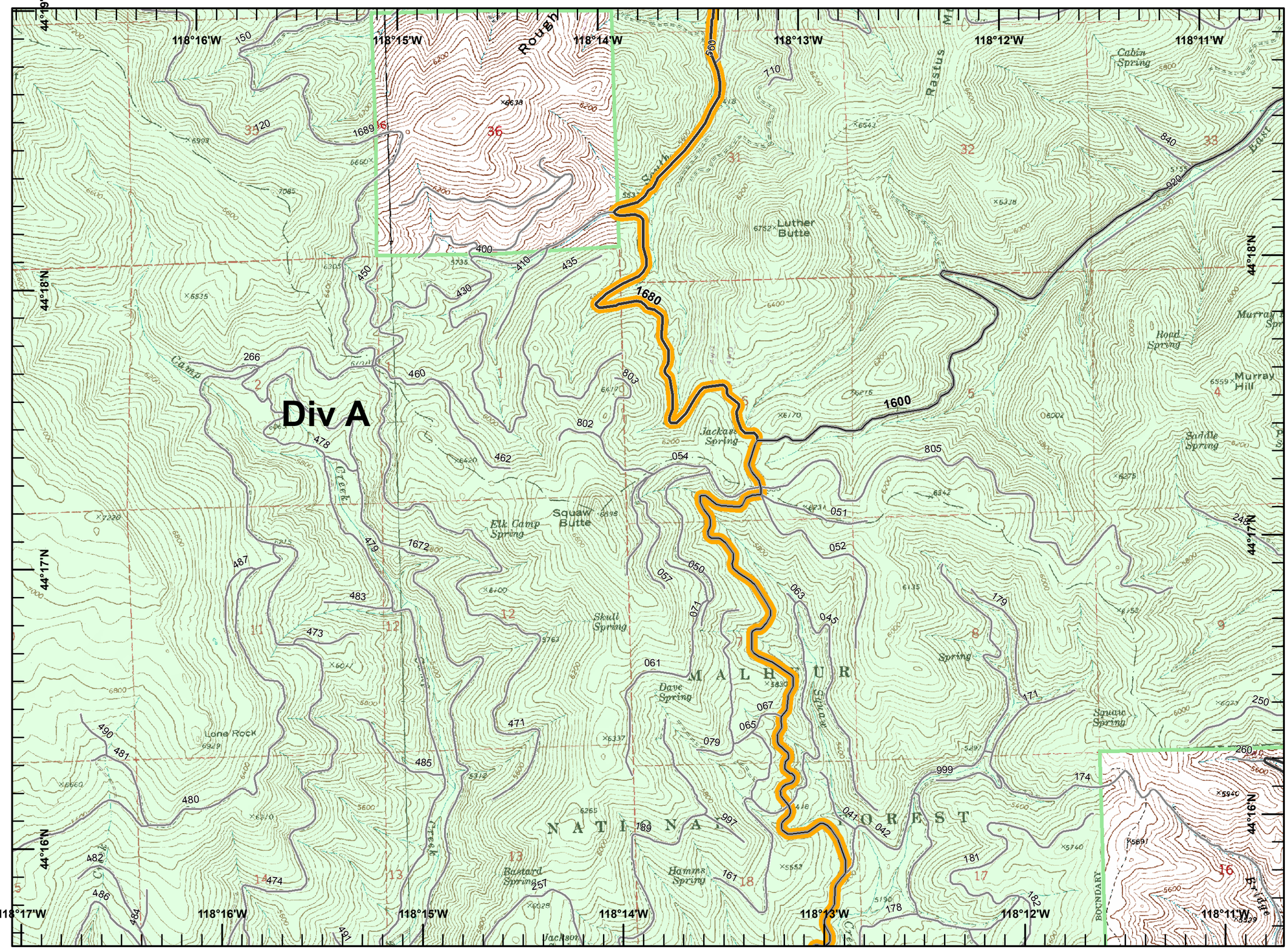

Legend

Potential Fire Spread

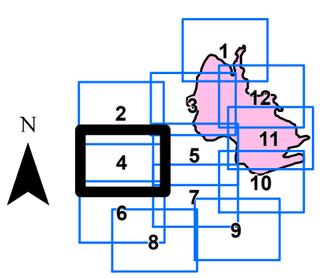

Miles

0 0.25 0.5

ODF GIS, Team 3
August 16, 2015
2323 Hours

Page 5

ELDORADO
OR972S-000942
Div A-W
August 17, 2015, Day
NAD 83
Approx 20,237 ac

Incident Action Plan Map

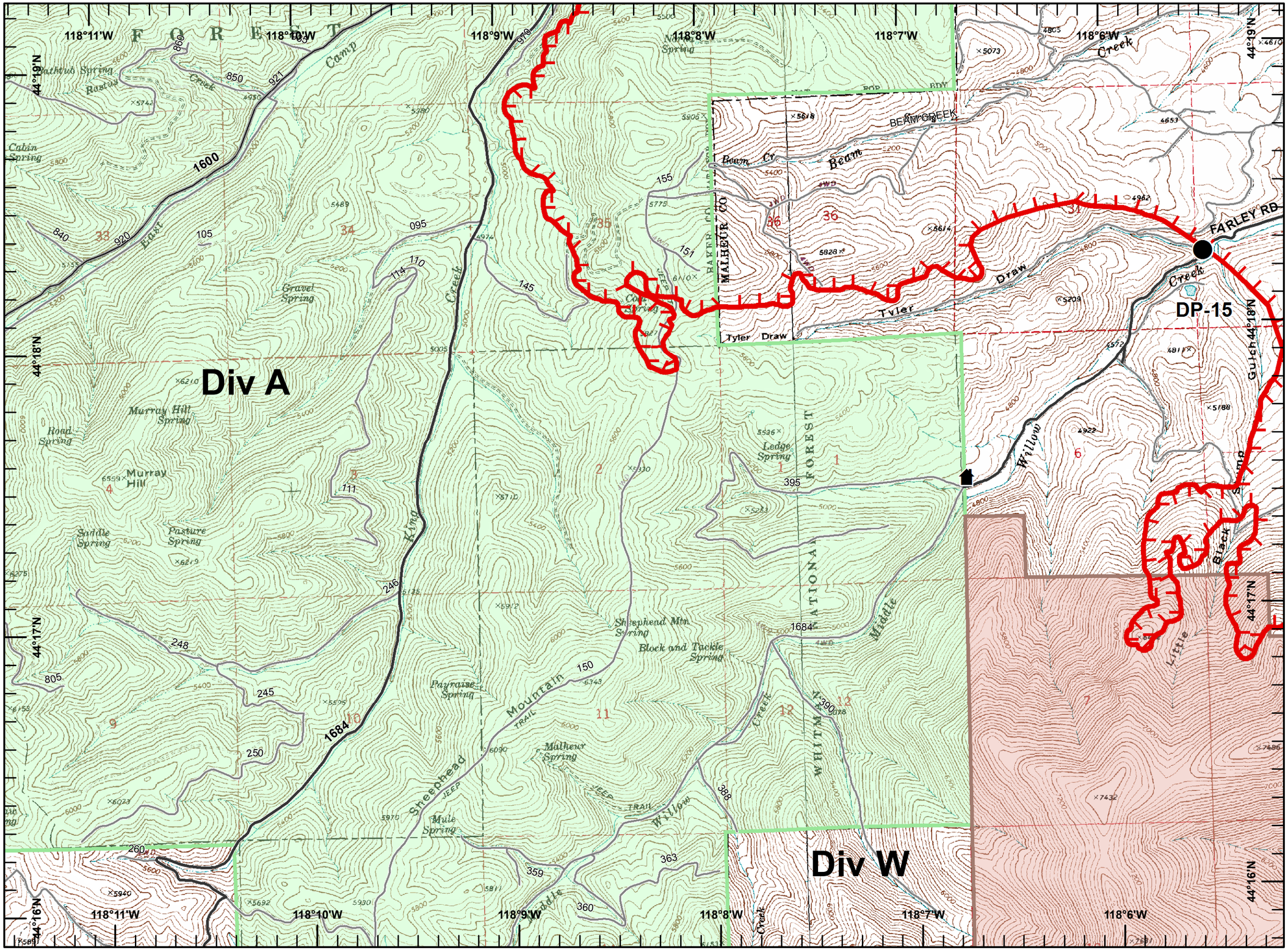

Page 6

ELDORADO
OR972S-000942
Div A-W
August 17, 2015, Day
NAD 83
Approx 20,237 ac

Incident Action Plan Map

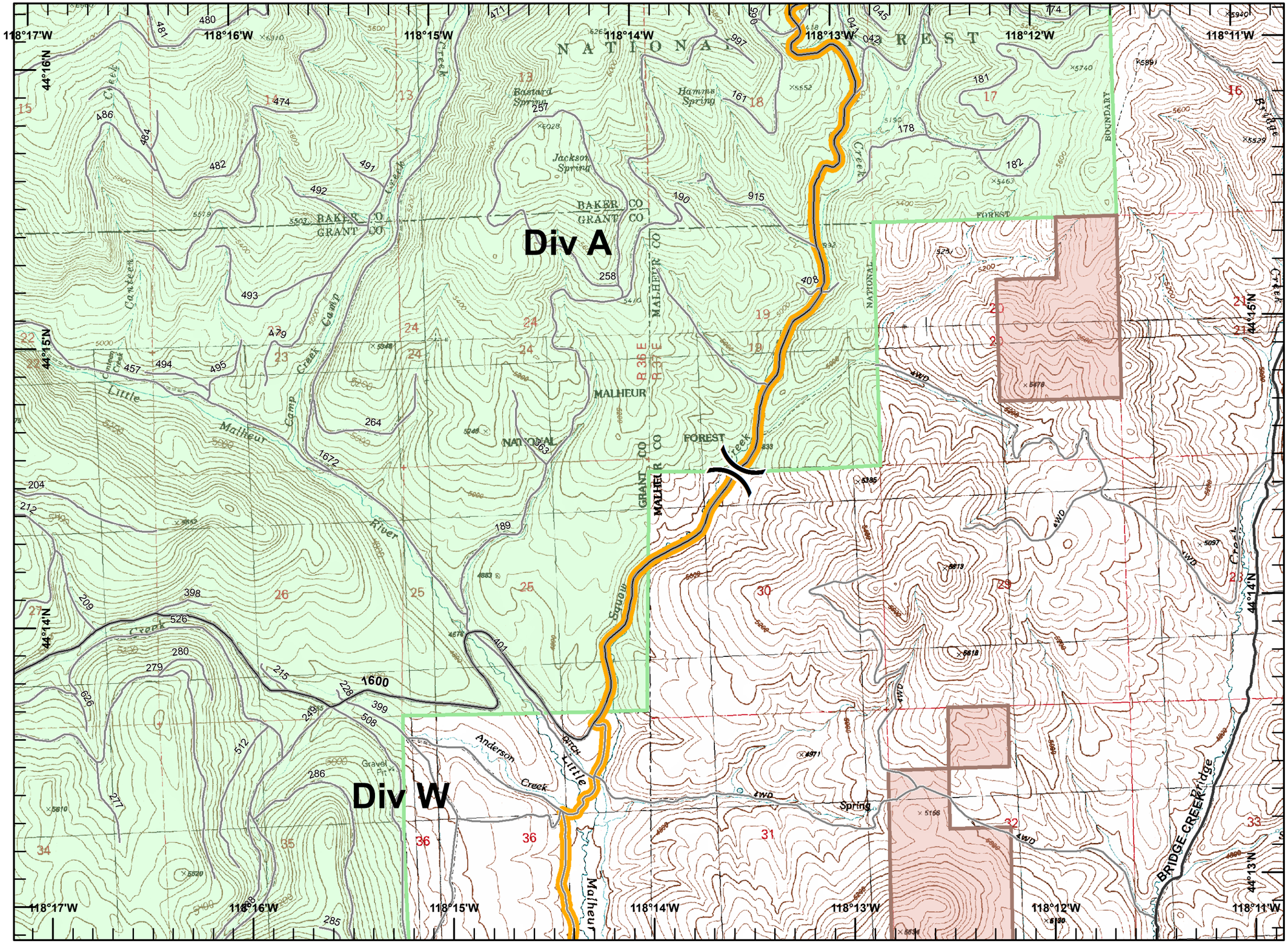

Legend

Potential Fire Spread

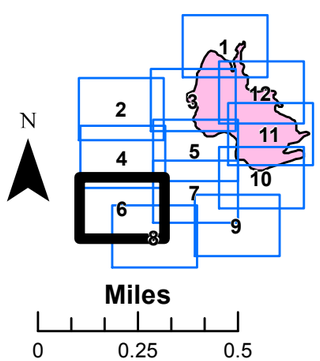

ODF GIS, Team 3
August 16, 2015
2324 Hours

Page 7

ELDORADO
OR972S-000942
Div W
August 17, 2015, Day
NAD 83
Approx 20,237 ac

Incident Action Plan Map

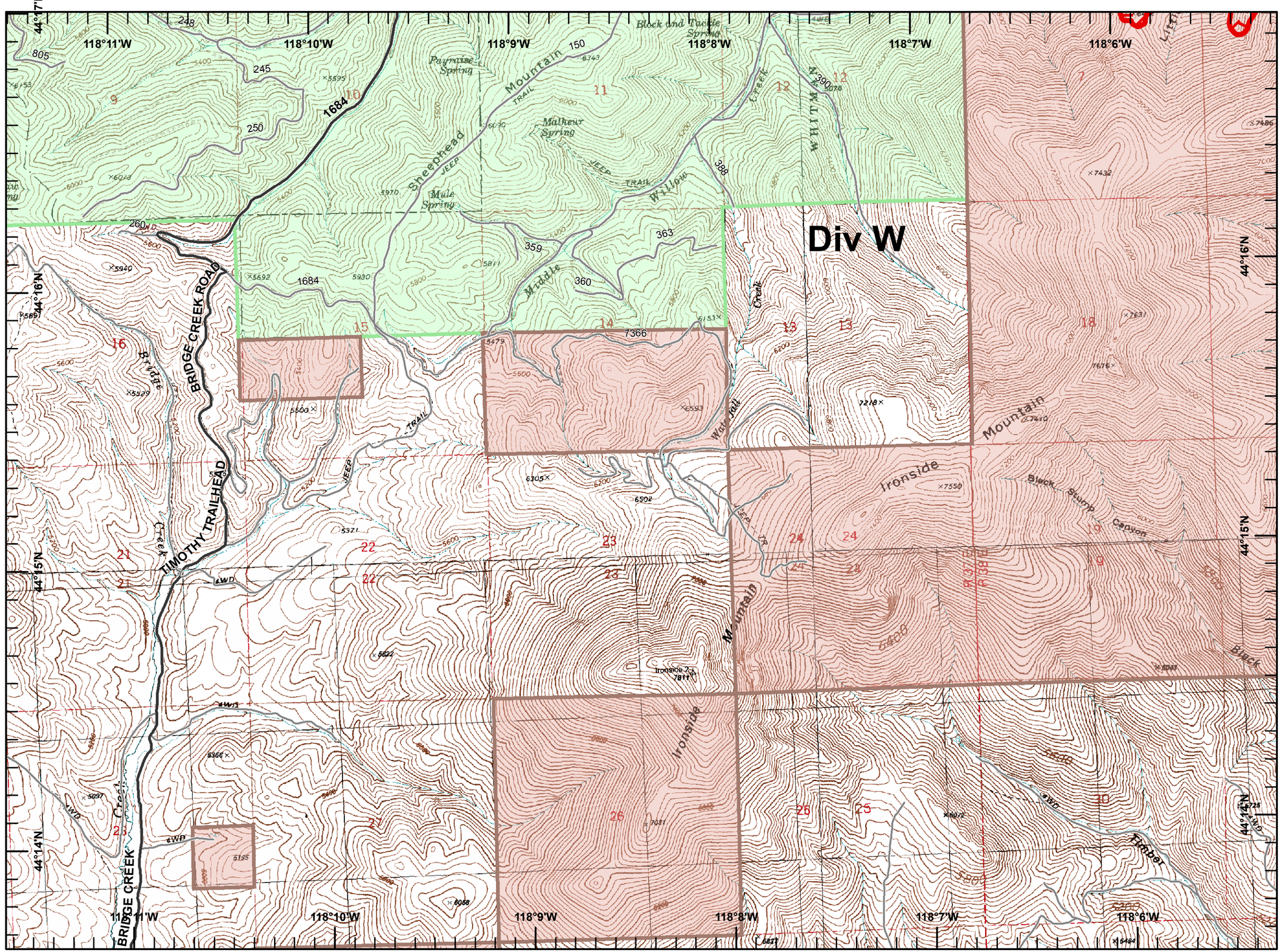

Legend

Uncontrolled Fire Edge

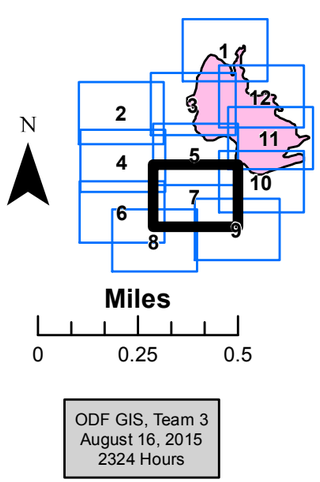

ODF GIS, Team 3
August 16, 2015
2324 Hours

Page 8

ELDORADO
OR972S-000942
Div W
August 17, 2015, Day
NAD 83
Approx 20,237 ac

Incident Action Plan Map

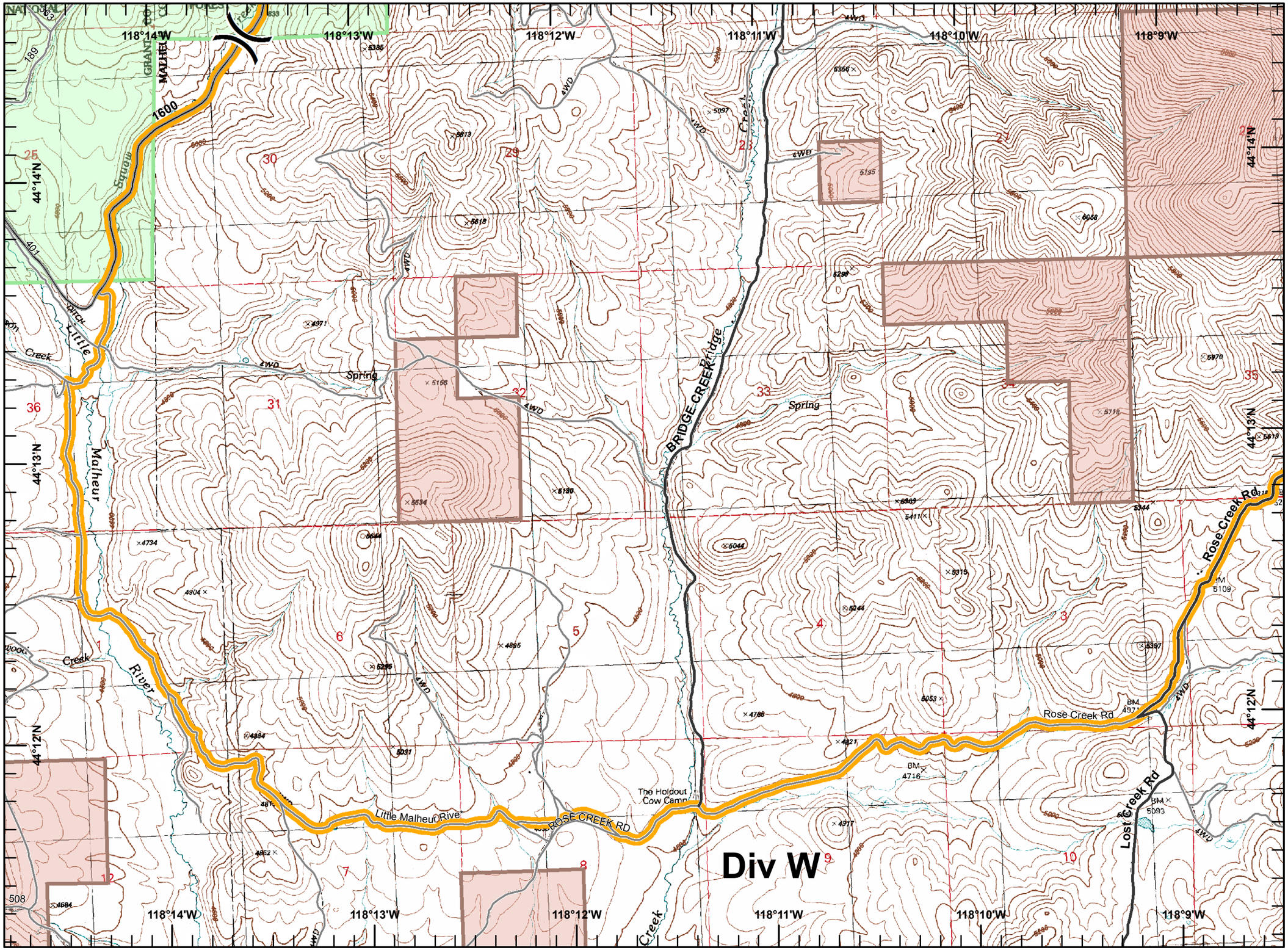

Legend

Potential Fire Spread

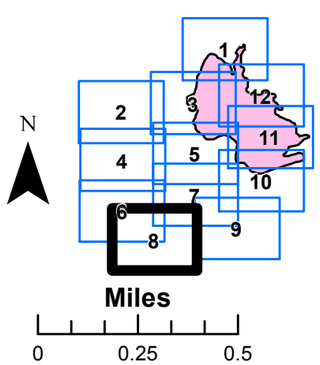

ODF GIS, Team 3
August 16, 2015
2324 Hours

Page 9

ELDORADO
OR972S-000942
Div R-W
August 17, 2015, Day
NAD 83
Approx 20,237 ac

Incident Action Plan Map

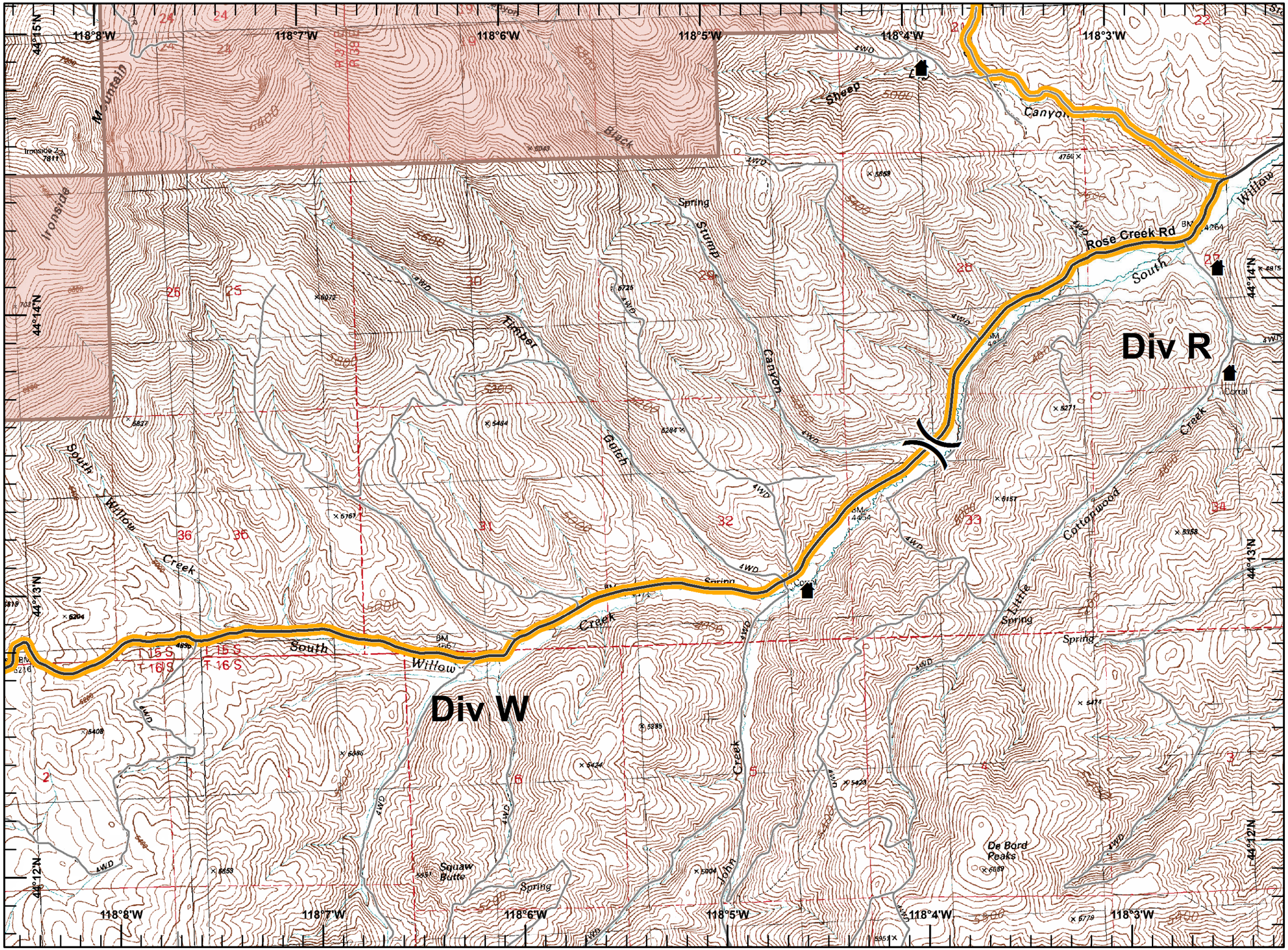

Legend

- Potential Fire Spread
- Structures

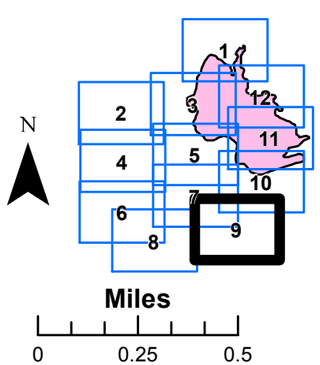

ODF GIS, Team 3
August 16, 2015
2324 Hours

Page 10

ELDORADO
OR972S-000942
Div R
August 17, 2015, Day
NAD 83
Approx 20,237 ac

Incident Action Plan Map

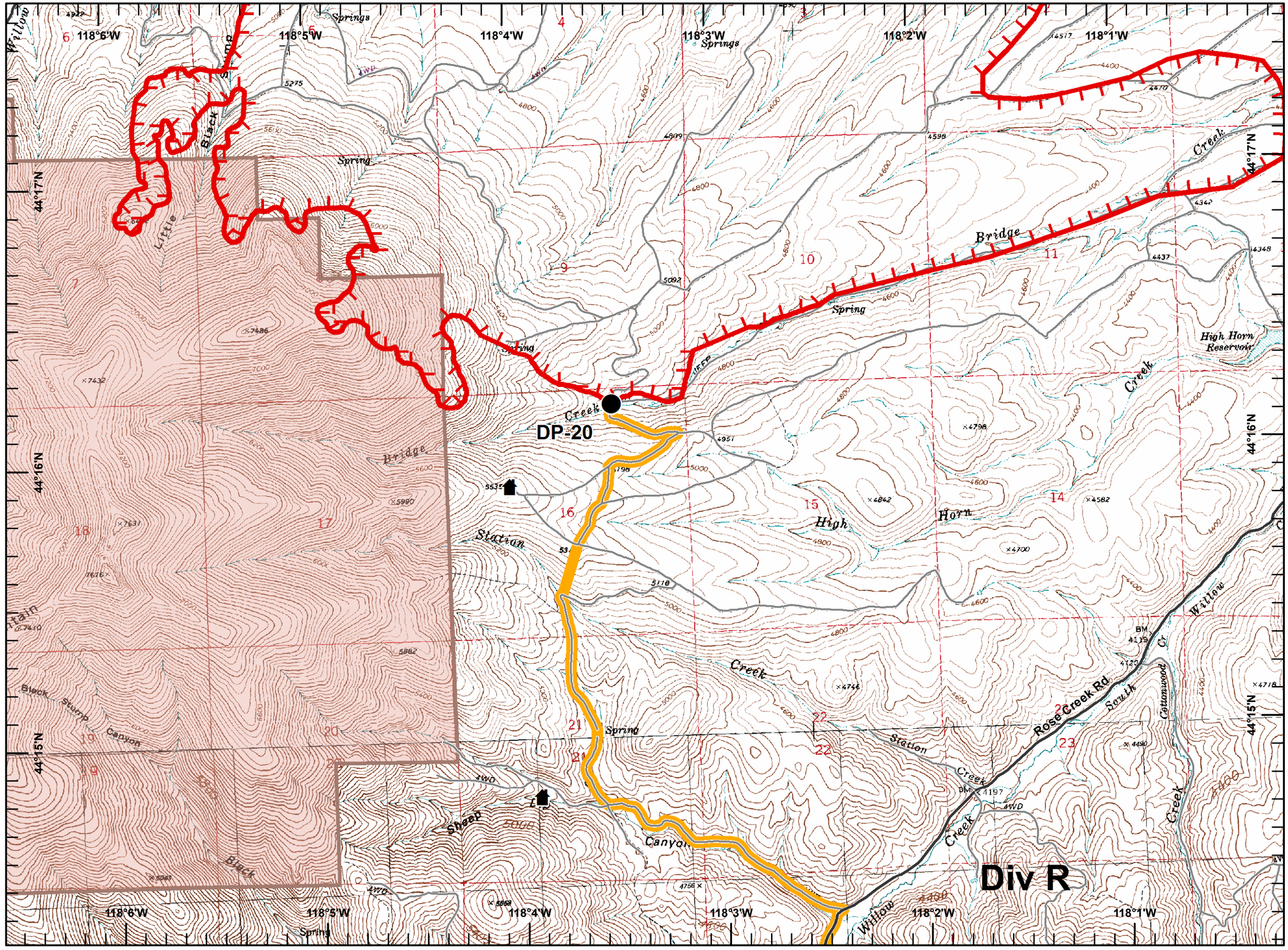

Legend

- Uncontrolled Fire Edge
- Potential Fire Spread
- Drop Point
- Structures

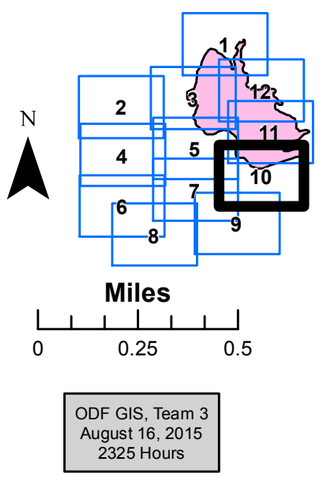

ODF GIS, Team 3
August 16, 2015
2325 Hours

Page 11

ELDORADO
OR972S-000942
Div H-R
August 17, 2015, Day
NAD 83
Approx 20,237 ac

Incident Action Plan Map

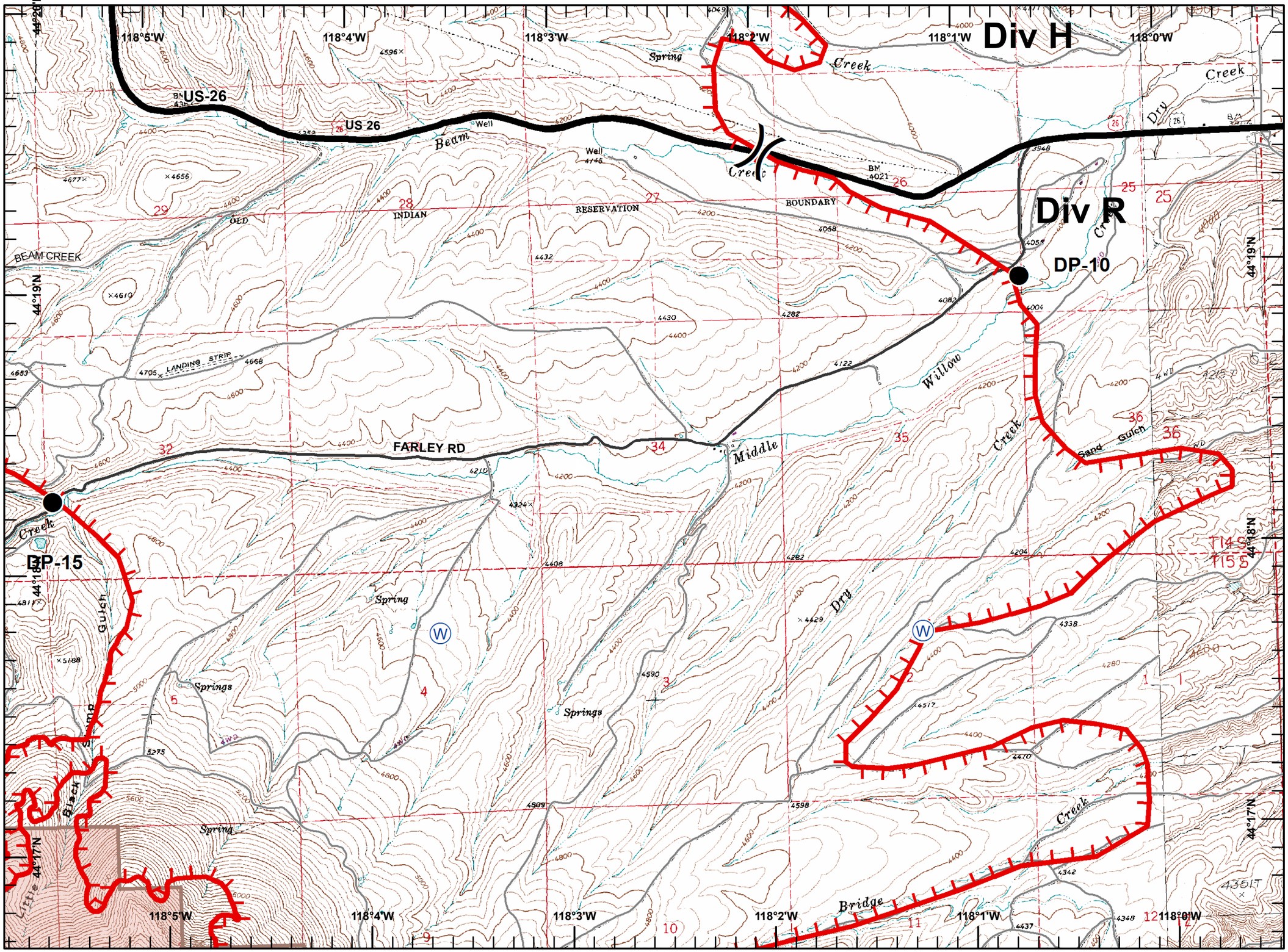

Legend

- Uncontrolled Fire Edge
- Drop Point
- Dip Site

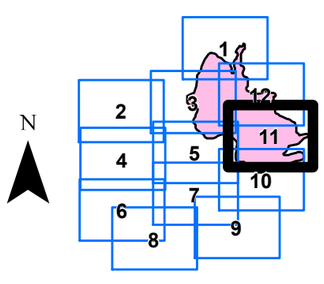

Miles

0 0.25 0.5

ODF GIS, Team 3
August 16, 2015
2325 Hours

Page 12

ELDORADO
OR972S-000942
Div H
August 17, 2015, Day
NAD 83
Approx 20,237 ac

Incident Action Plan Map

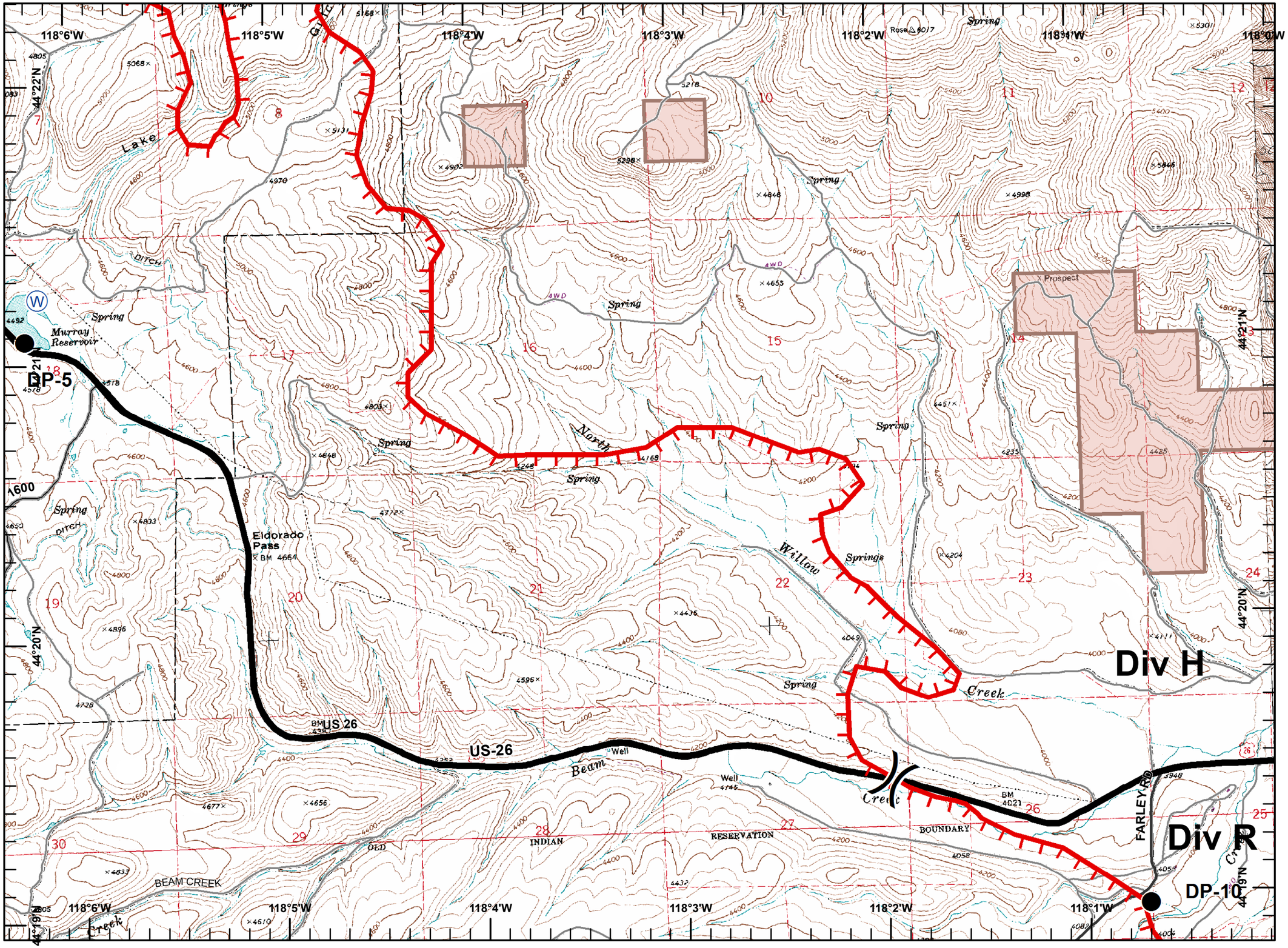

Legend

- Uncontrolled Fire Edge
- Drop Point
- Dip Site

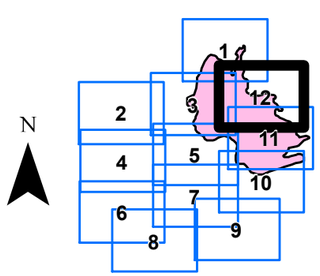

Miles

0 0.25 0.5

ODF GIS, Team 3
August 16, 2015
2325 Hours