Bunker Hill Complex
OR-UPF-201556
July 4, 2015
Final Shift
NAD 83
388 Acres

Index Grid

Use this code to access additional Incident maps and information.

N
W E
S

Miles

0 1.5 3

D. Assali
July 3, 2015
2130 Hours

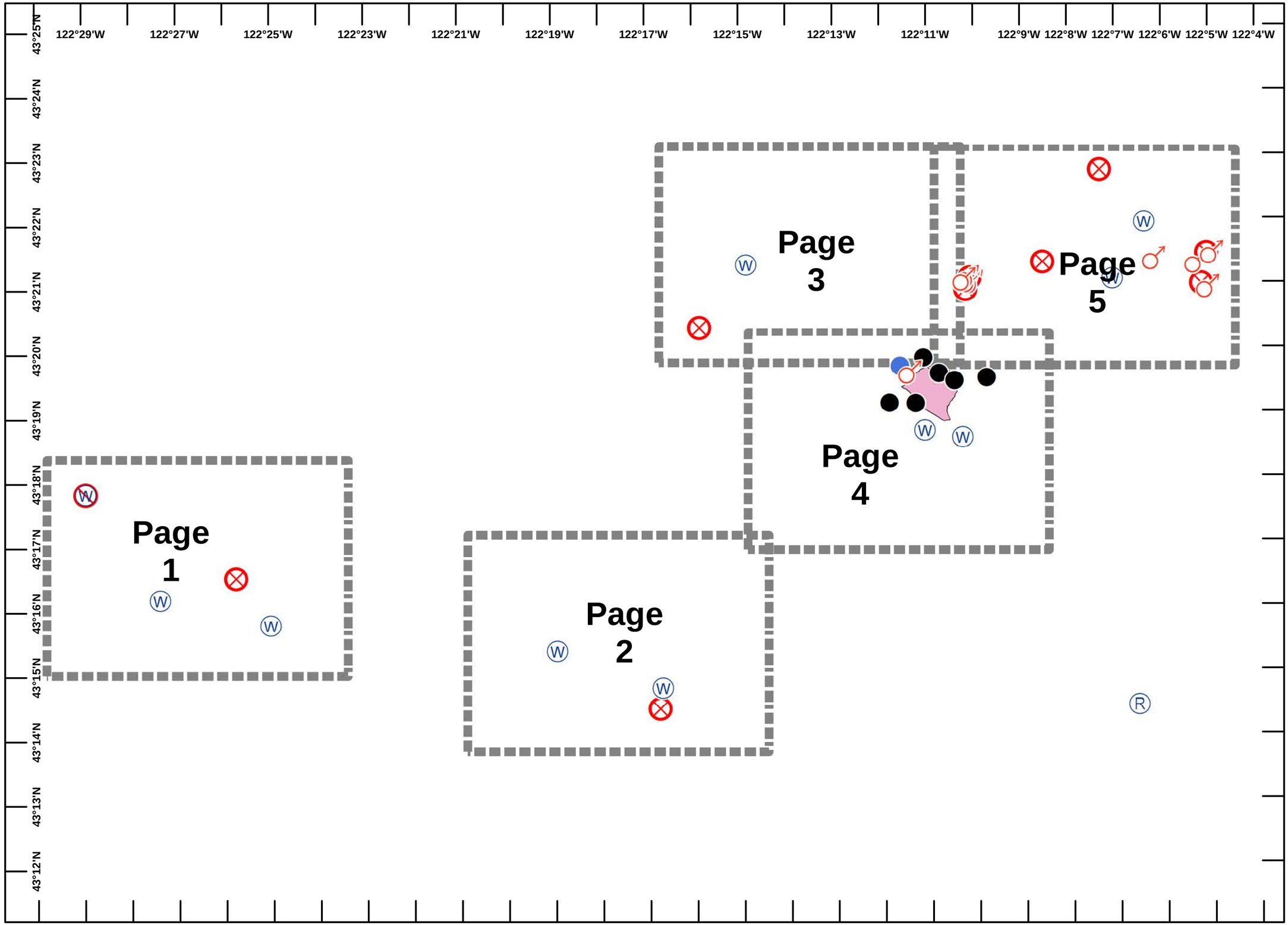

Bunker Hill Complex
OR-UPF-201556
July 4 2015
Final Shift
NAD 83
388 Acres
Page 1

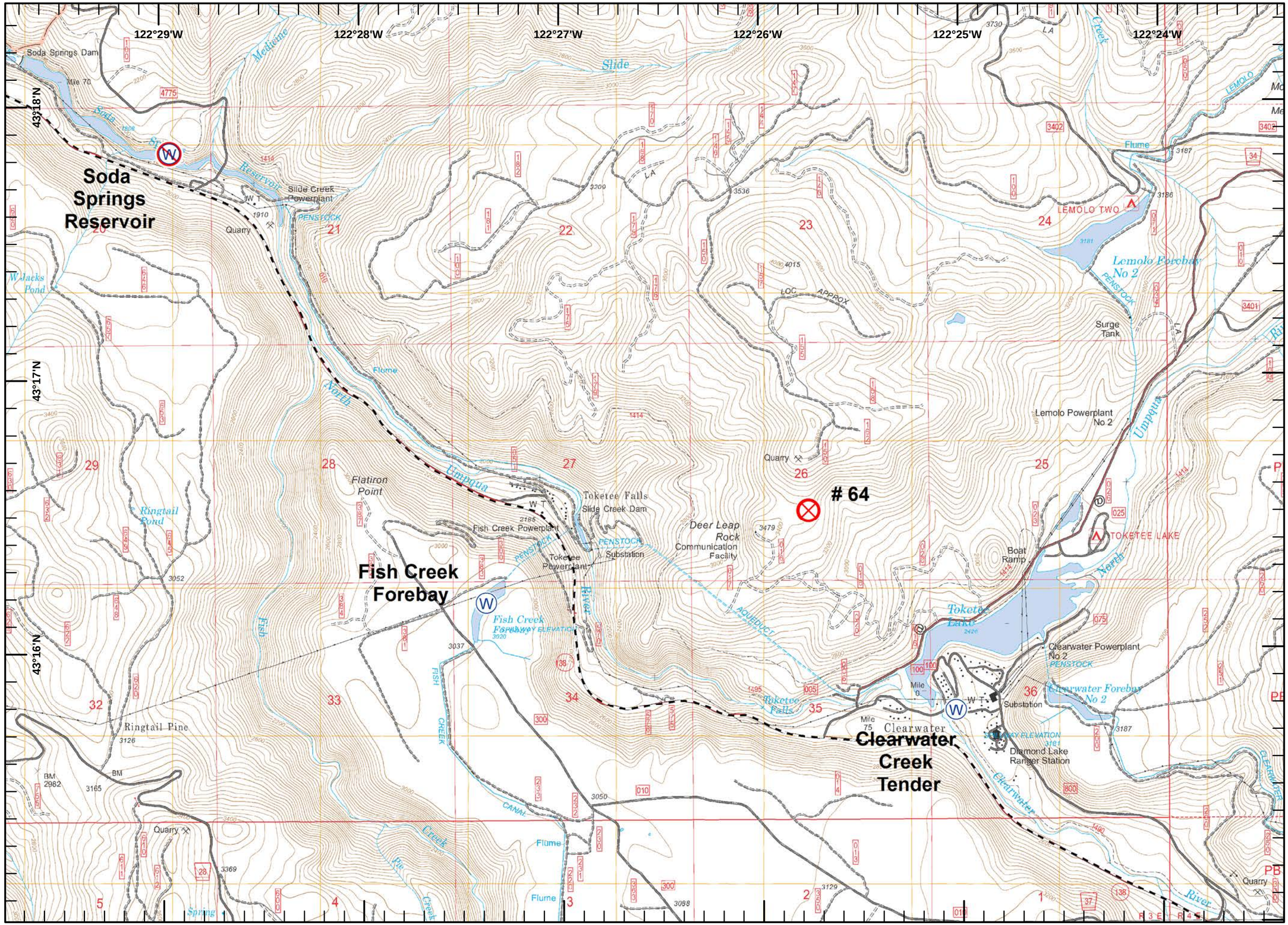

Use this code to access additional Incident maps and information.

D. Assali
July 3, 2015
2130 Hours

Bunker Hill Complex
OR-UPF-201556
July 4 2015
Final Shift
NAD 83
388 Acres
Page 2

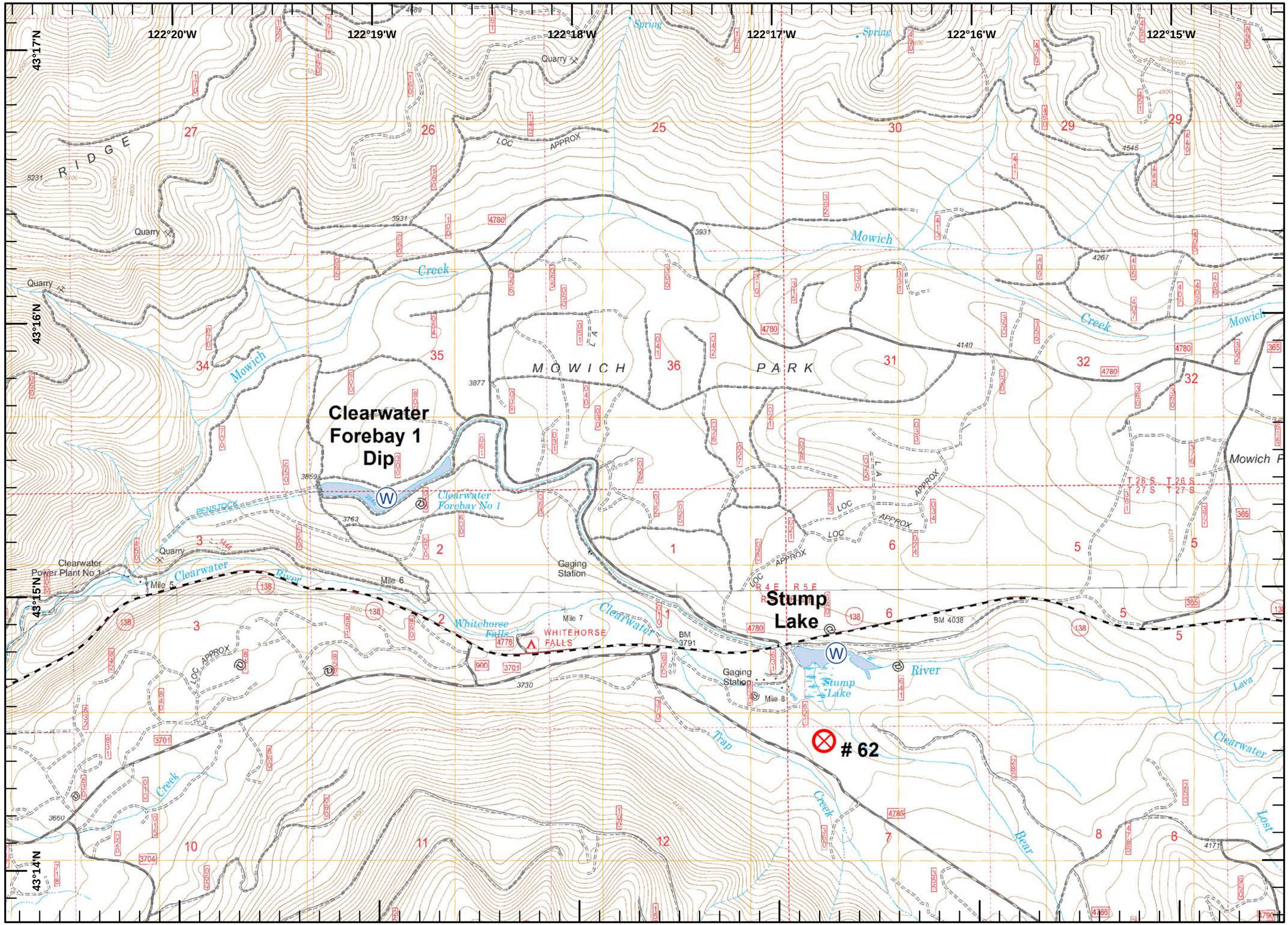

Fire Origin

Water Source

Use this code to access additional Incident maps and information.

N
W E
S

Miles

0 0.25 0.5

D. Assali
July 3, 2015
2130 Hours

Bunker Hill Complex
OR-UPF-201556
July 4 2015
Final Shift
NAD 83
388 Acres
Page 3

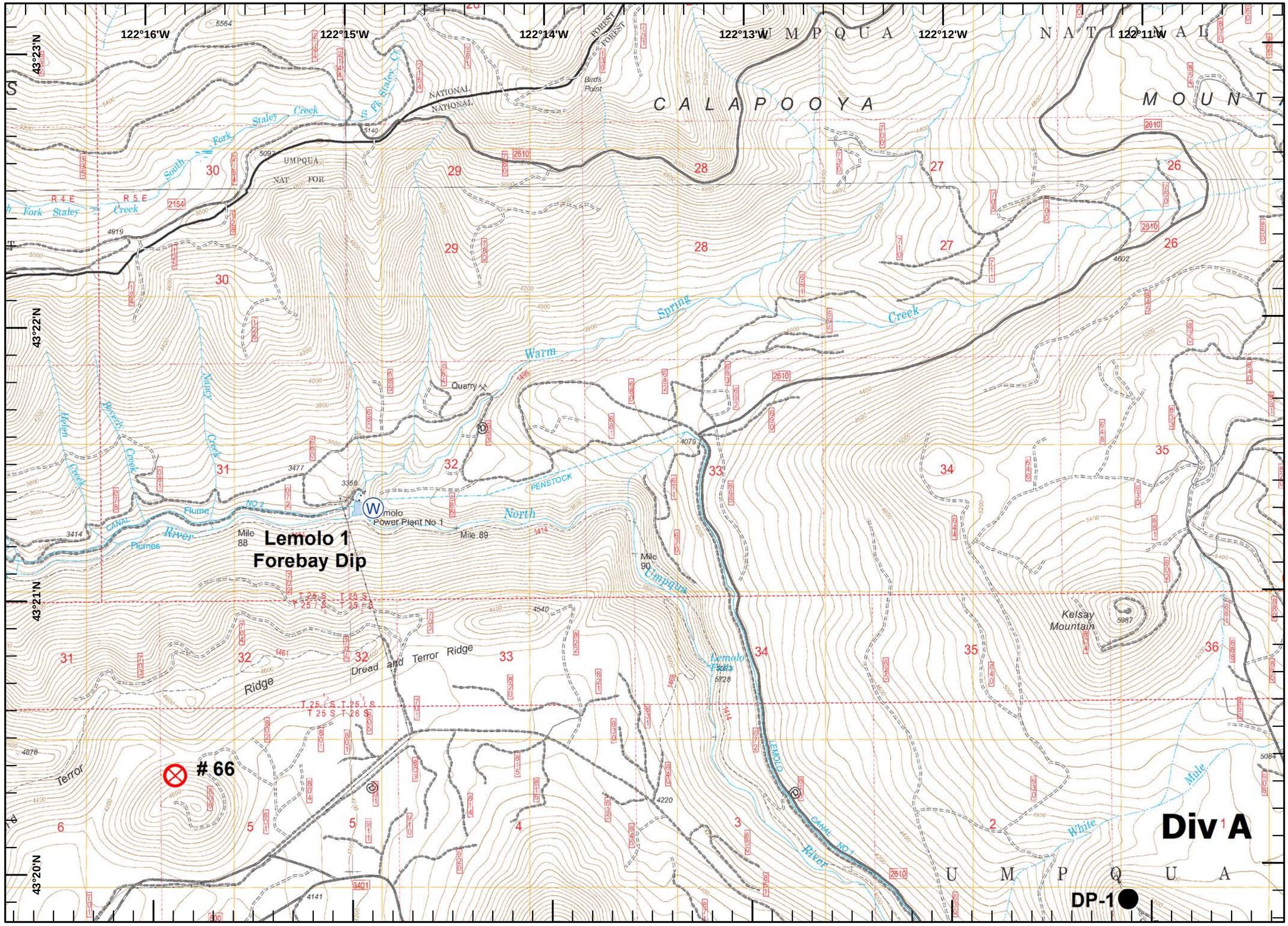

Division

Drop Point

Fire Origin

Spot Fire

Water Source

Completed Dozer Line

Use this code to access additional Incident maps and information.

N
W E
S

Miles

0 0.25 0.5

D. Assali
July 3, 2015
2130 Hours

Bunker Hill Complex
OR-UPF-201556
July 4 2015
Final Shift
NAD 83
388 Acres
Page 4

)(Division

Drop Point

Helispot

Spot Fire

Water Source

Completed Dozer Line

H - H- Hand Line

R - R- Road as Completed Line

Use this code to access additional Incident maps and information.

N
W E
S

Miles

0 0.25 0.5

D. Assali
July 3, 2015
2130 Hours

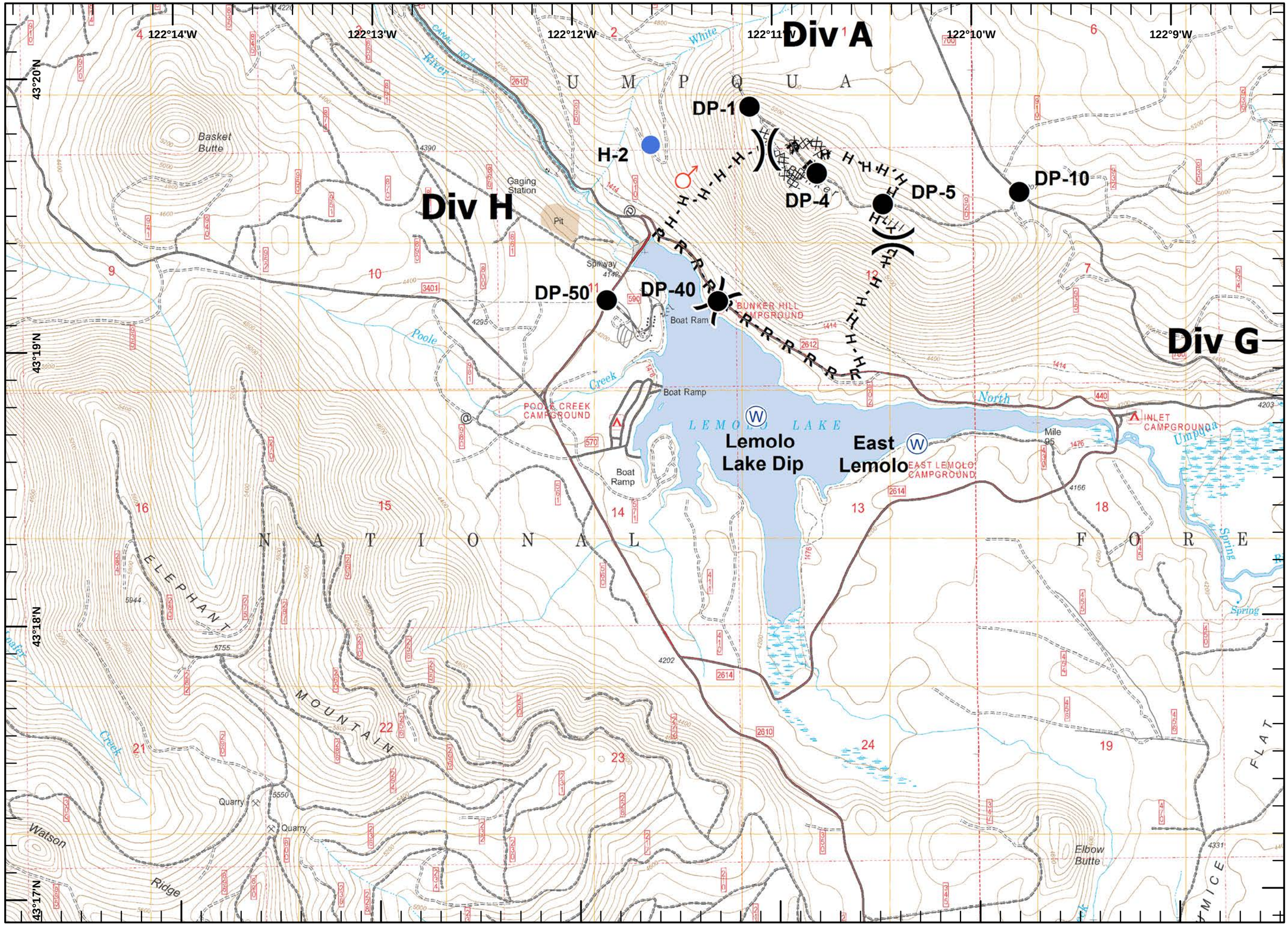

Bunker Hill Complex
OR-UPF-201556
July 4 2015
Final Shift
NAD 83
388 Acres
Page 5

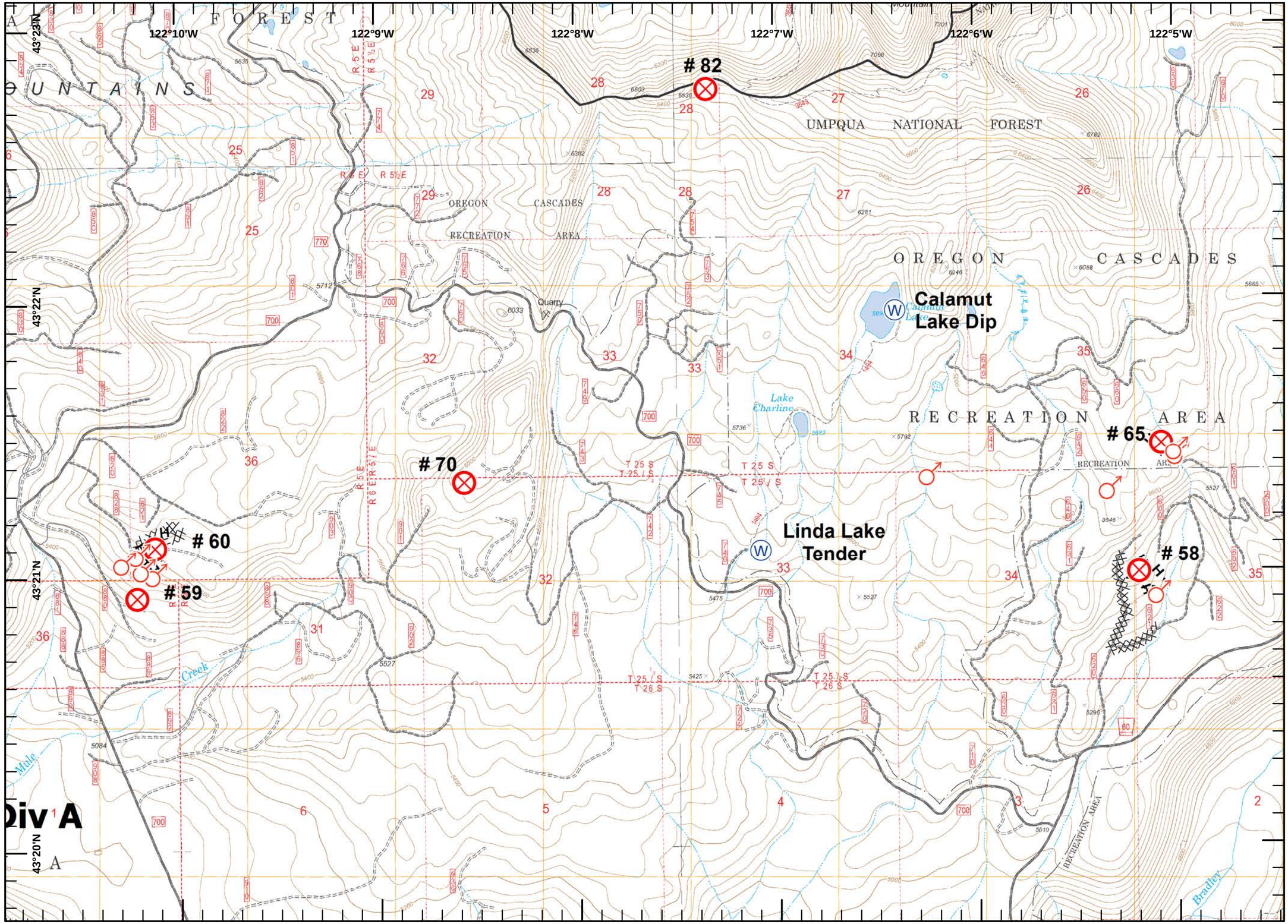

Fire Origin

Spot Fire

Water Source

Completed Dozer Line

H - H- Hand Line

Use this code to access additional Incident maps and information.

N
W E
S

Miles

0 0.25 0.5

D. Assali
July 3, 2015
2130 Hours