Bunker Hill Complex
OR-UPF-201556
July 1, 2015
Day Shift
NAD 83
257 Acres

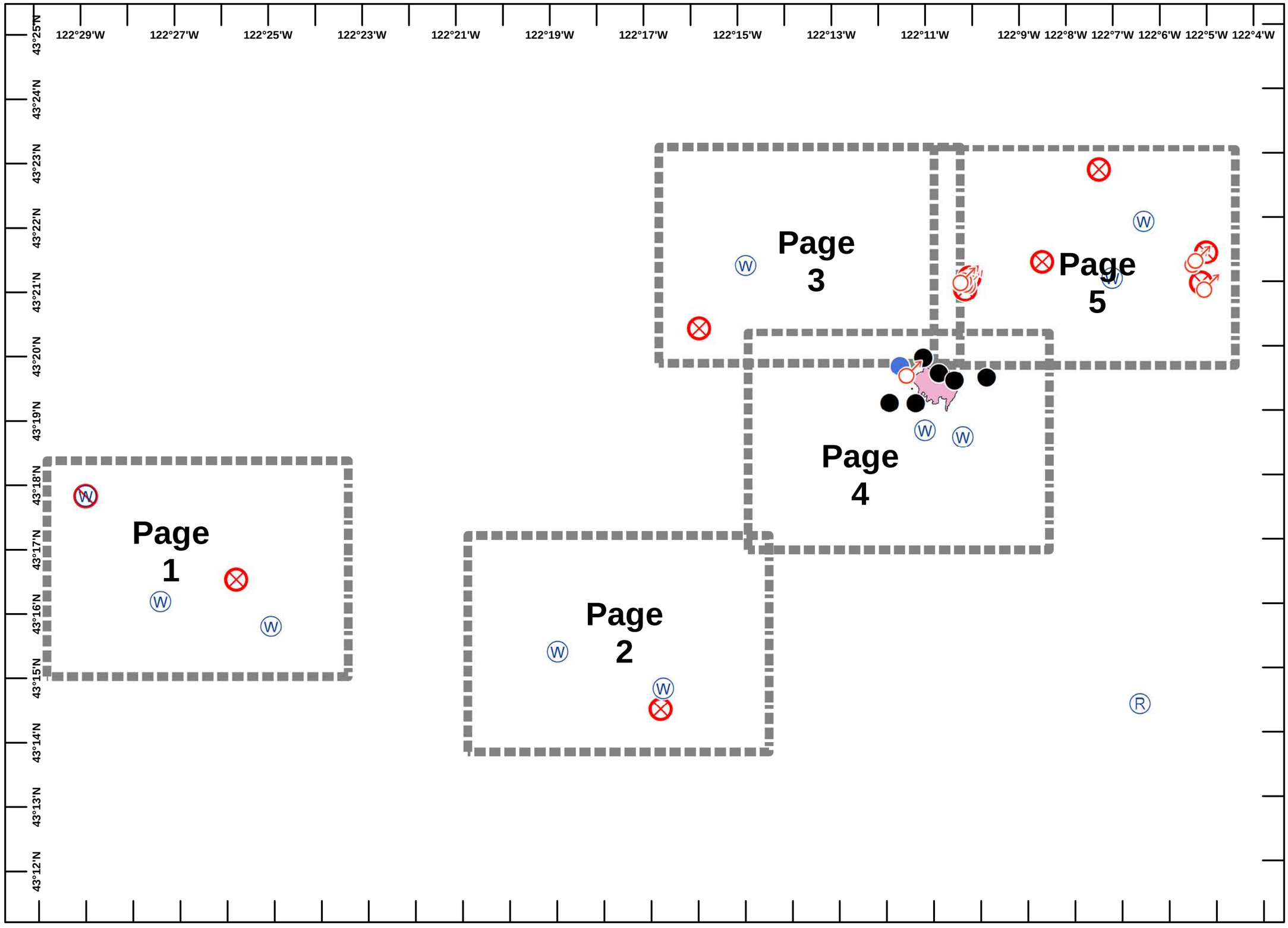

Index Grid

Use this code to access additional Incident maps and information.

N
W E
S

Miles

0 1.5 3

D. Assali
June 30, 2015
2130 Hours

Bunker Hill Complex
OR-UPF-201556
July 1, 2015
Day Shift
NAD 83
257 Acres
Page 1

Fire Origin

Water Source

Restricted Water Source

Use this code to access additional Incident maps and information.

N
W E
S

Miles

0 0.25 0.5

D. Assali
June 30, 2015
2130 Hours

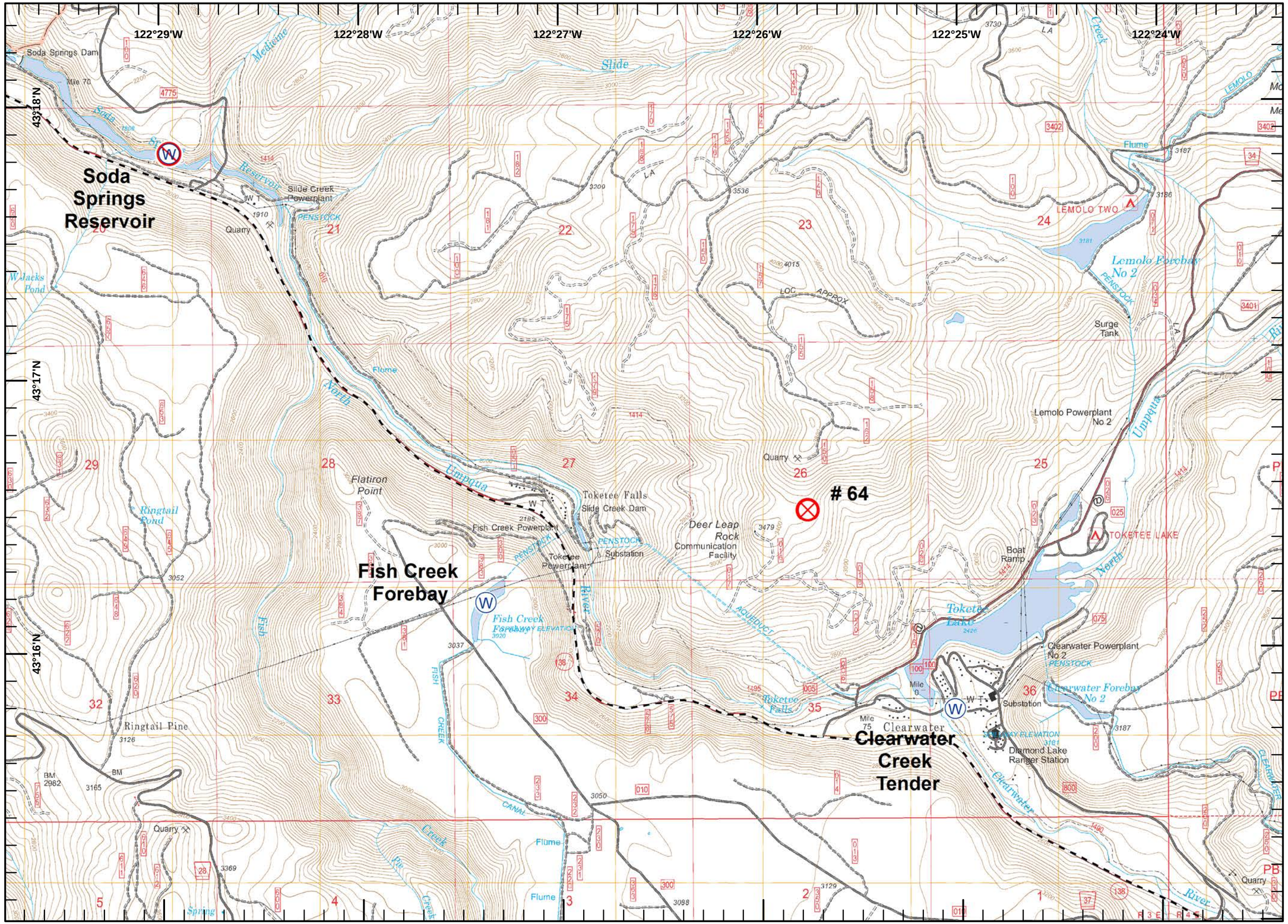

Bunker Hill Complex
OR-UPF-201556
July 1, 2015
Day Shift
NAD 83
257 Acres
Page 2

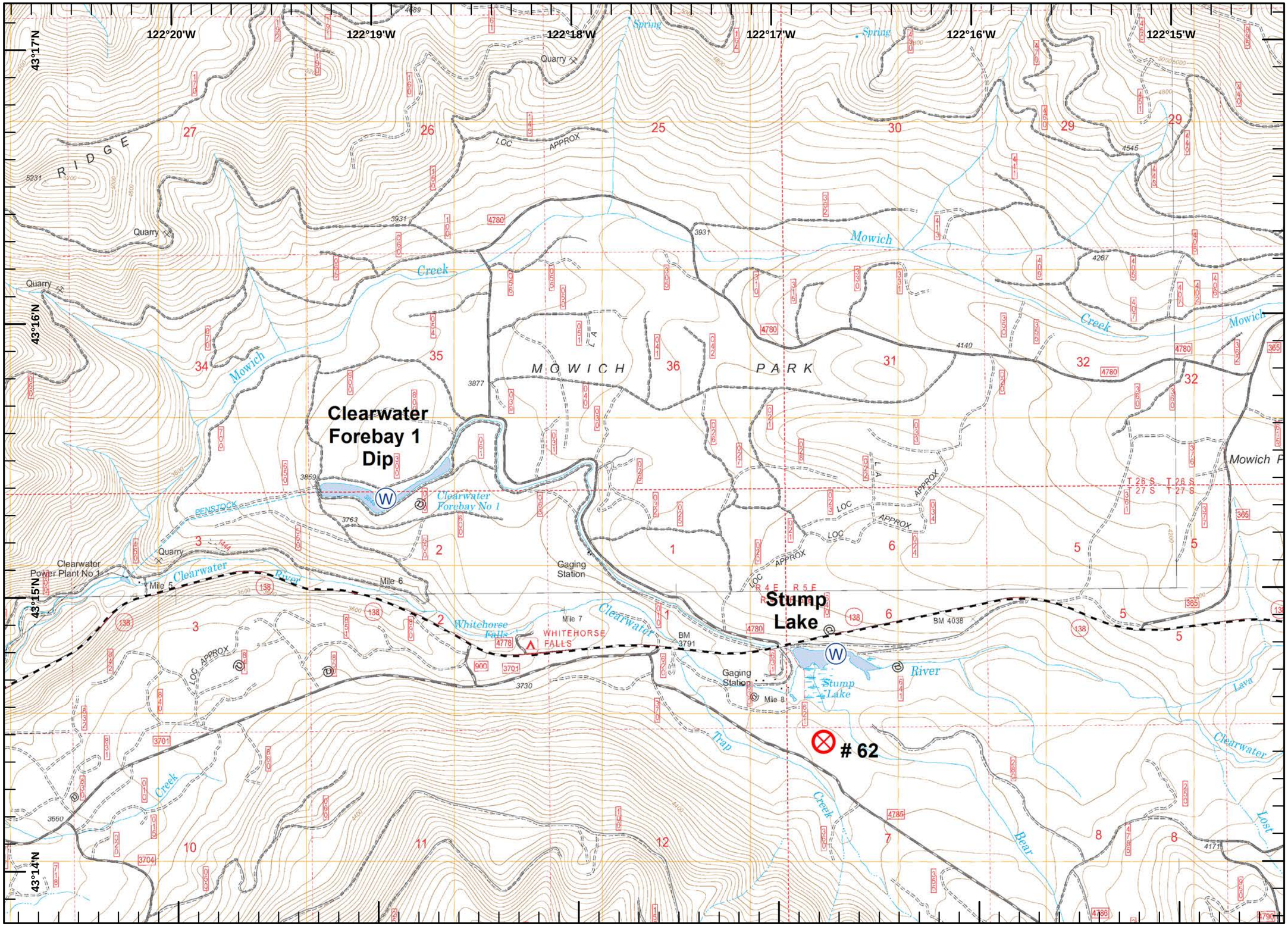

Fire Origin

Water Source

Use this code to access additional Incident maps and information.

N
W E
S

Miles

0 0.25 0.5

D. Assali
June 30, 2015
2130 Hours

Bunker Hill Complex
OR-UPF-201556
July 1, 2015
Day Shift
NAD 83
257 Acres
Page 3

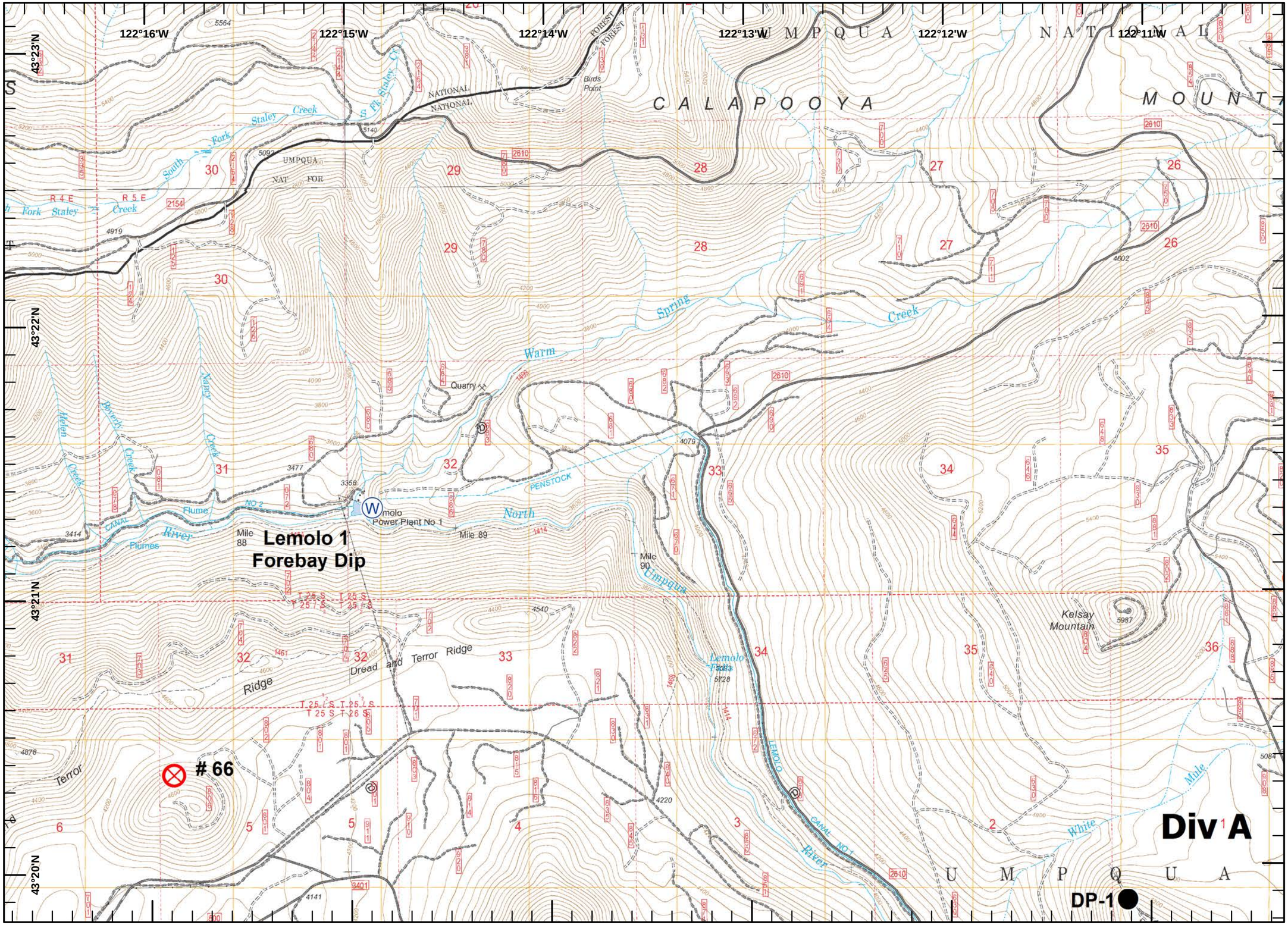

Division

Drop Point

Fire Origin

Spot Fire

Water Source

Completed Dozer Line

Use this code to access additional Incident maps and information.

N
W E
S

Miles

0 0.25 0.5

D. Assali
June 30, 2015
2130 Hours

Bunker Hill Complex
OR-UPF-201556
July 1, 2015
Day Shift
NAD 83
257 Acres
Page 4

- Division
- Drop Point
- Helispot
- Spot Fire
- Water Source
- Uncontrolled Fire Edge
- Completed Dozer Line
- H - H - Hand Line
- R - R - Road as Completed Line

Use this code to access additional Incident maps and information.

N
W E
S

Miles

0 0.25 0.5

D. Assali
June 30, 2015
2130 Hours

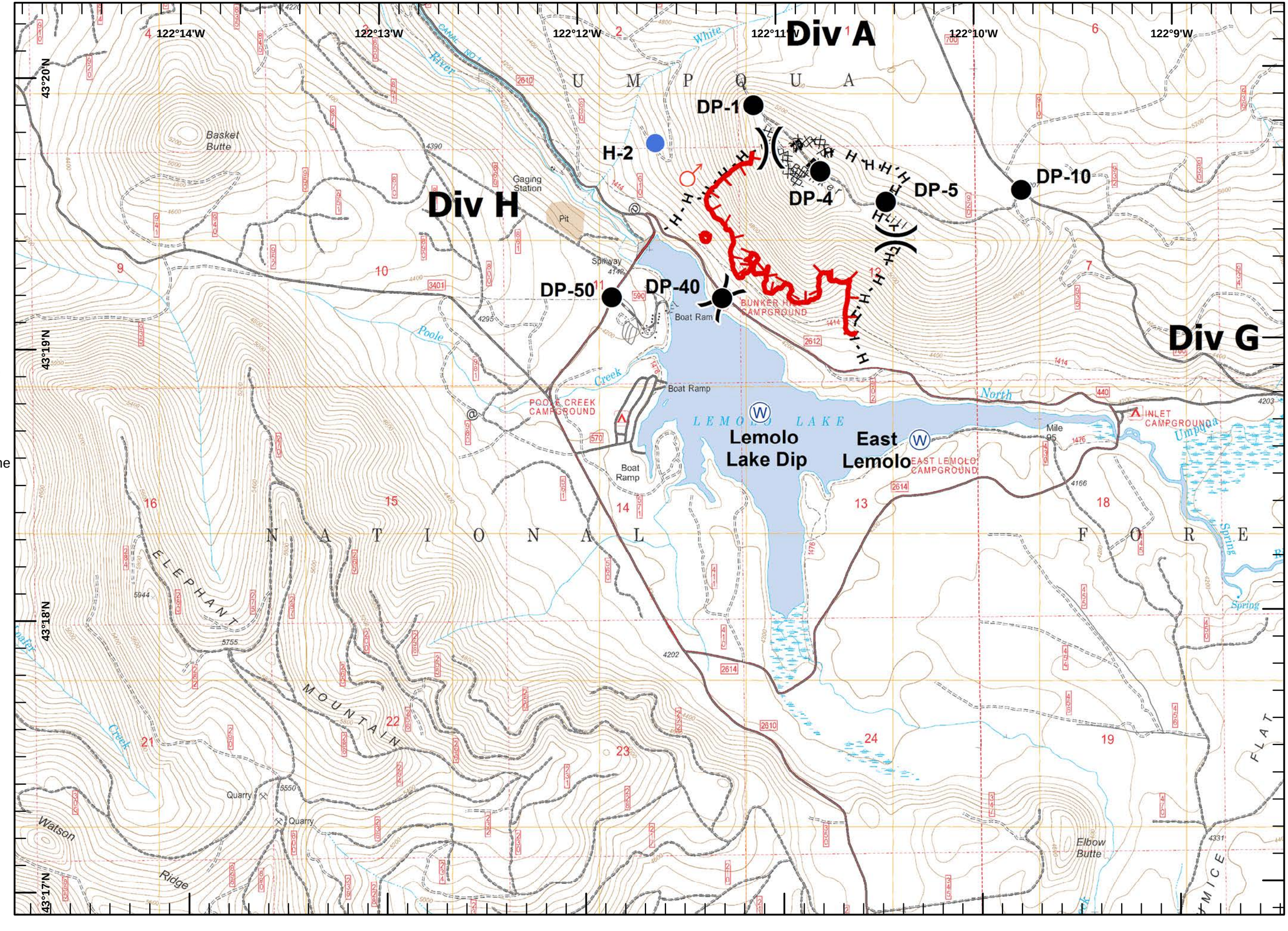

Bunker Hill Complex
OR-UPF-201556
July 1, 2015
Day Shift
NAD 83
257 Acres
Page 5

Fire Origin

Spot Fire

Water Source

Completed Dozer Line

H - H- Hand Line

Use this code to access additional Incident maps and information.

N
W E
S

Miles

0 0.25 0.5
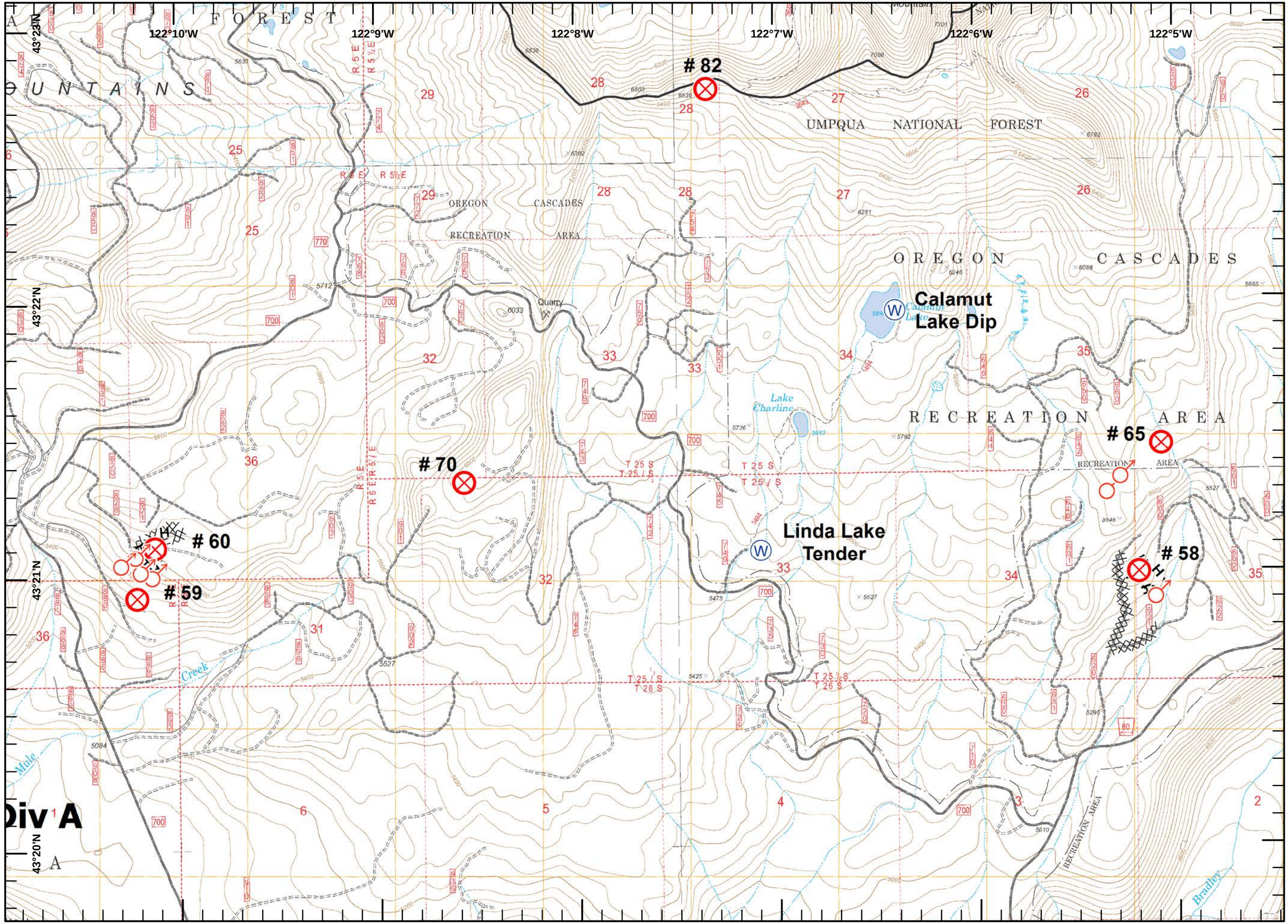
D. Assali
June 30, 2015
2130 Hours