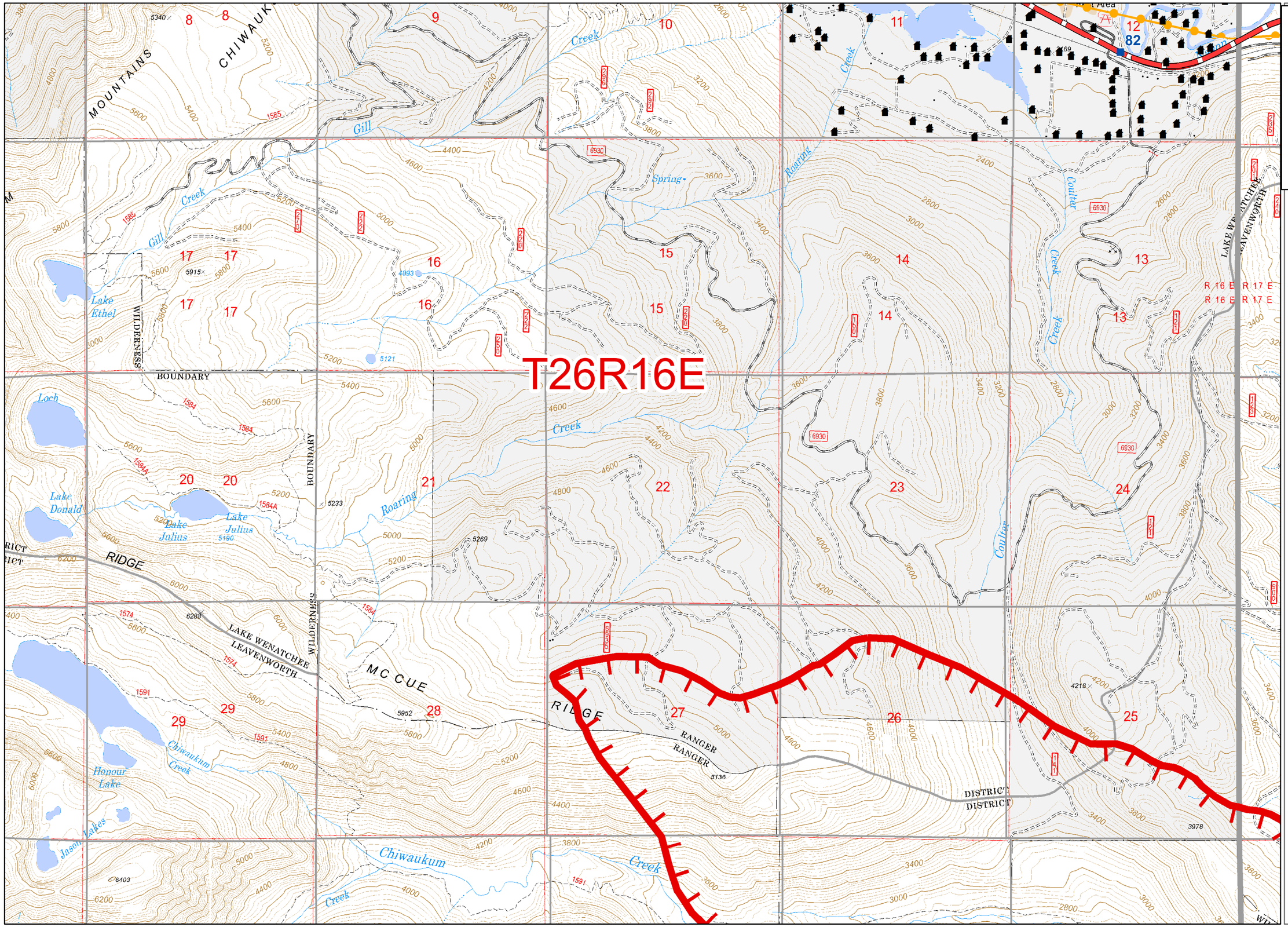

Chiwaukum Creek

221-CAI
WA-SES-267
IAP Map

1

July 17, 2014
6,630 acres
Day Shift

0.5
Miles

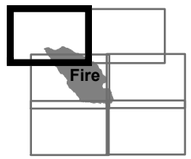

Uncontrolled Fire Edge

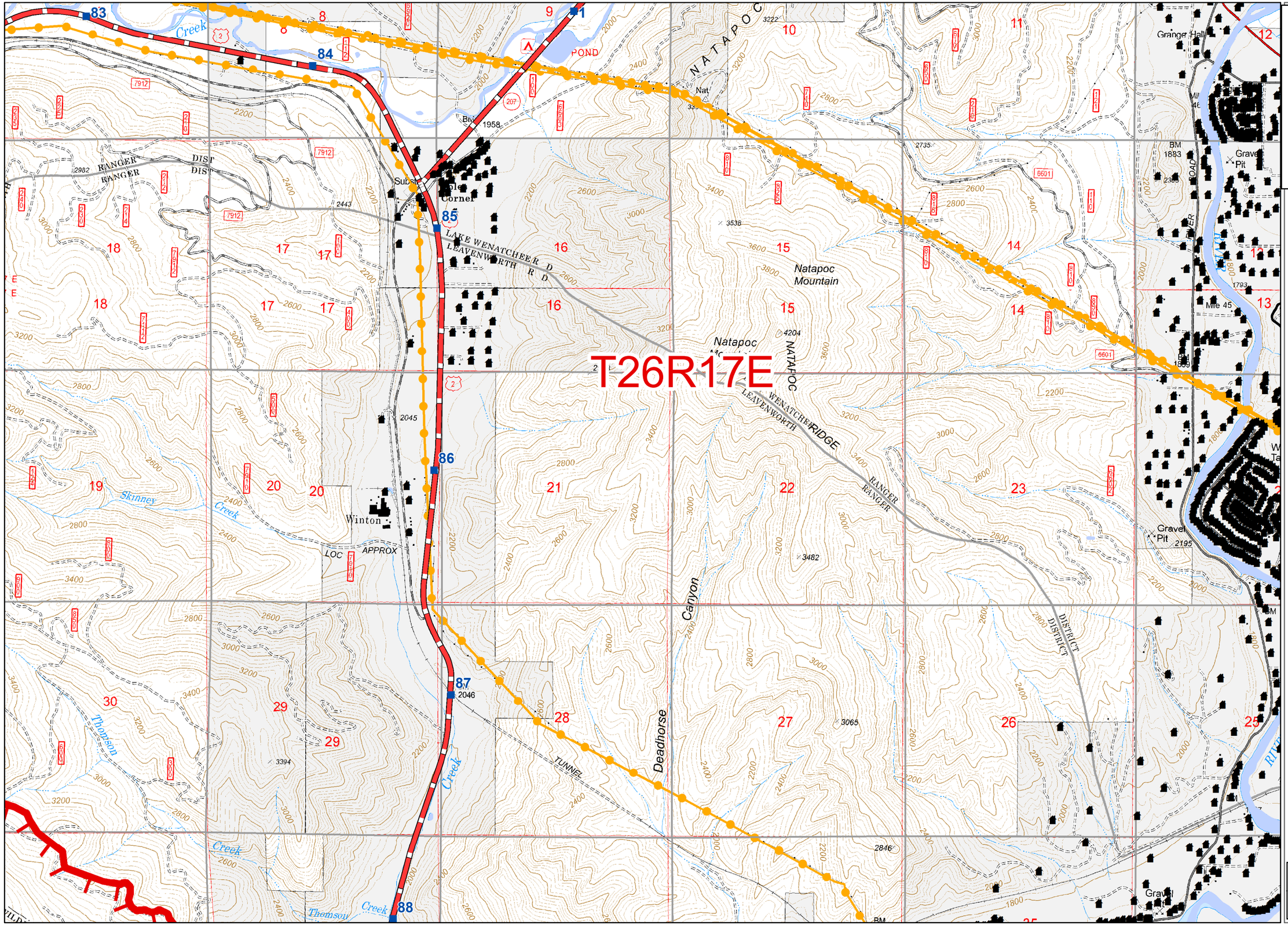

Chiwaukum Creek

221-CAI
WA-SES-267
IAP Map
2

July 17, 2014
6,630 acres
Day Shift

0.5
Miles

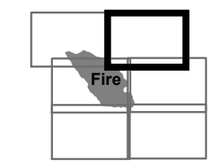

Uncontrolled Fire Edge
BPA Transmission Lines

Chiwaukum Creek

221-CAI
WA-SES-267
IAP Map
3

July 17, 2014
6,630 acres
Day Shift

0.5
Miles

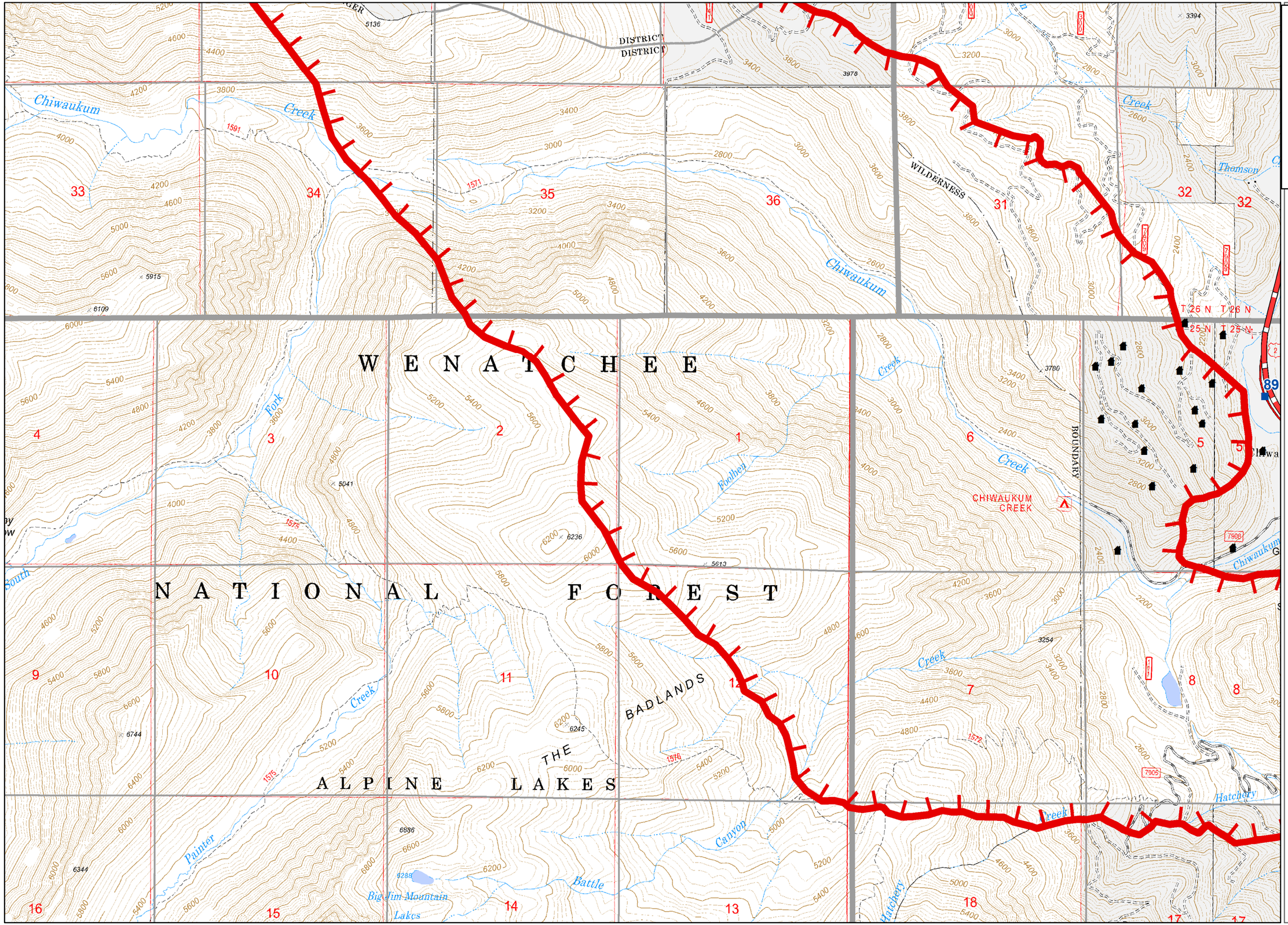

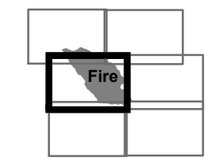

Uncontrolled Fire Edge

Chiwaukum Creek

221-CAI
WA-SES-267
IAP Map
4

July 17, 2014
6,630 acres
Day Shift

0.5
Miles

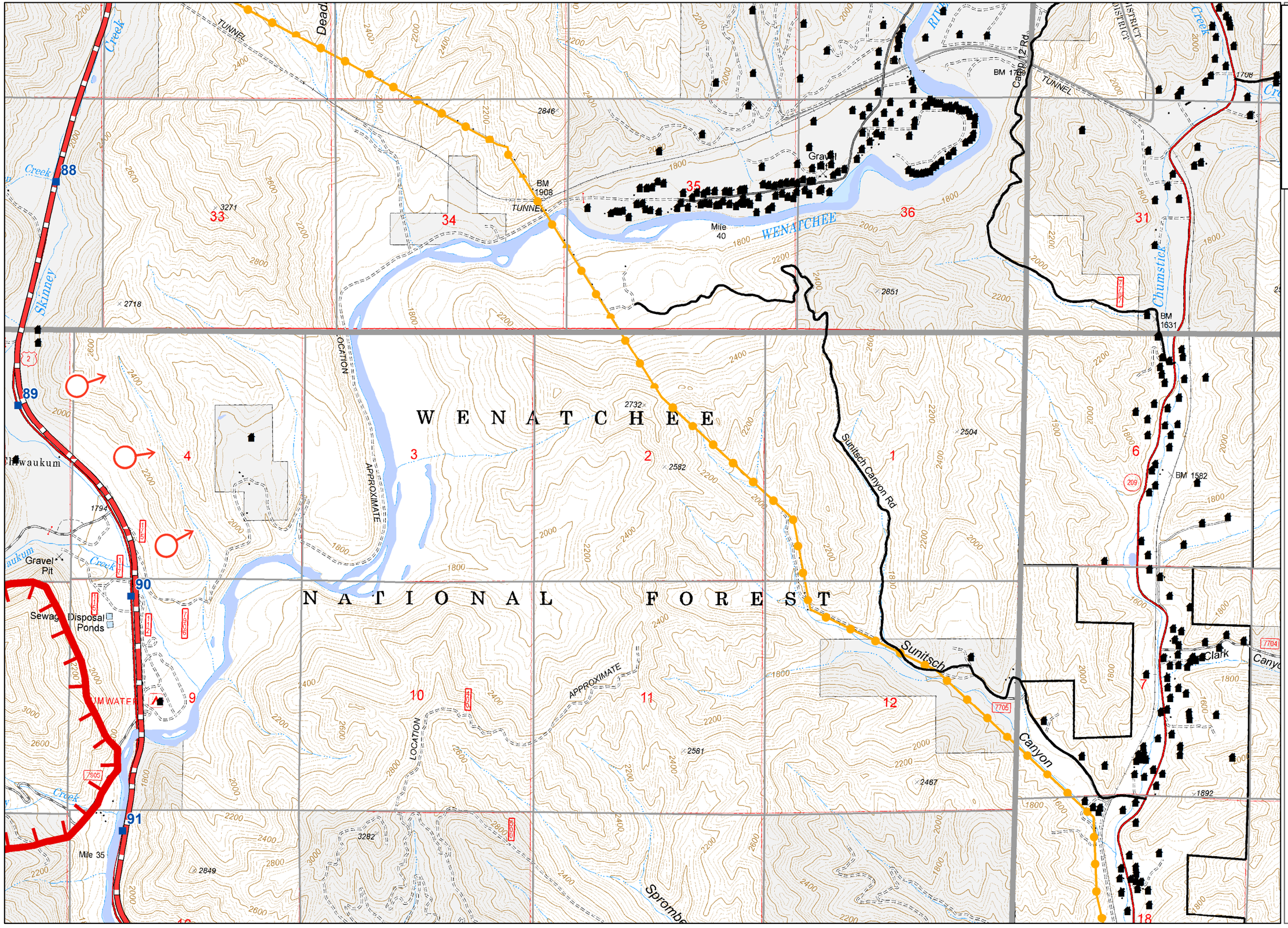

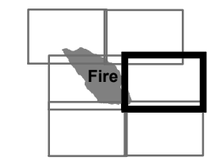

N

Spot Fire

Uncontrolled Fire Edge

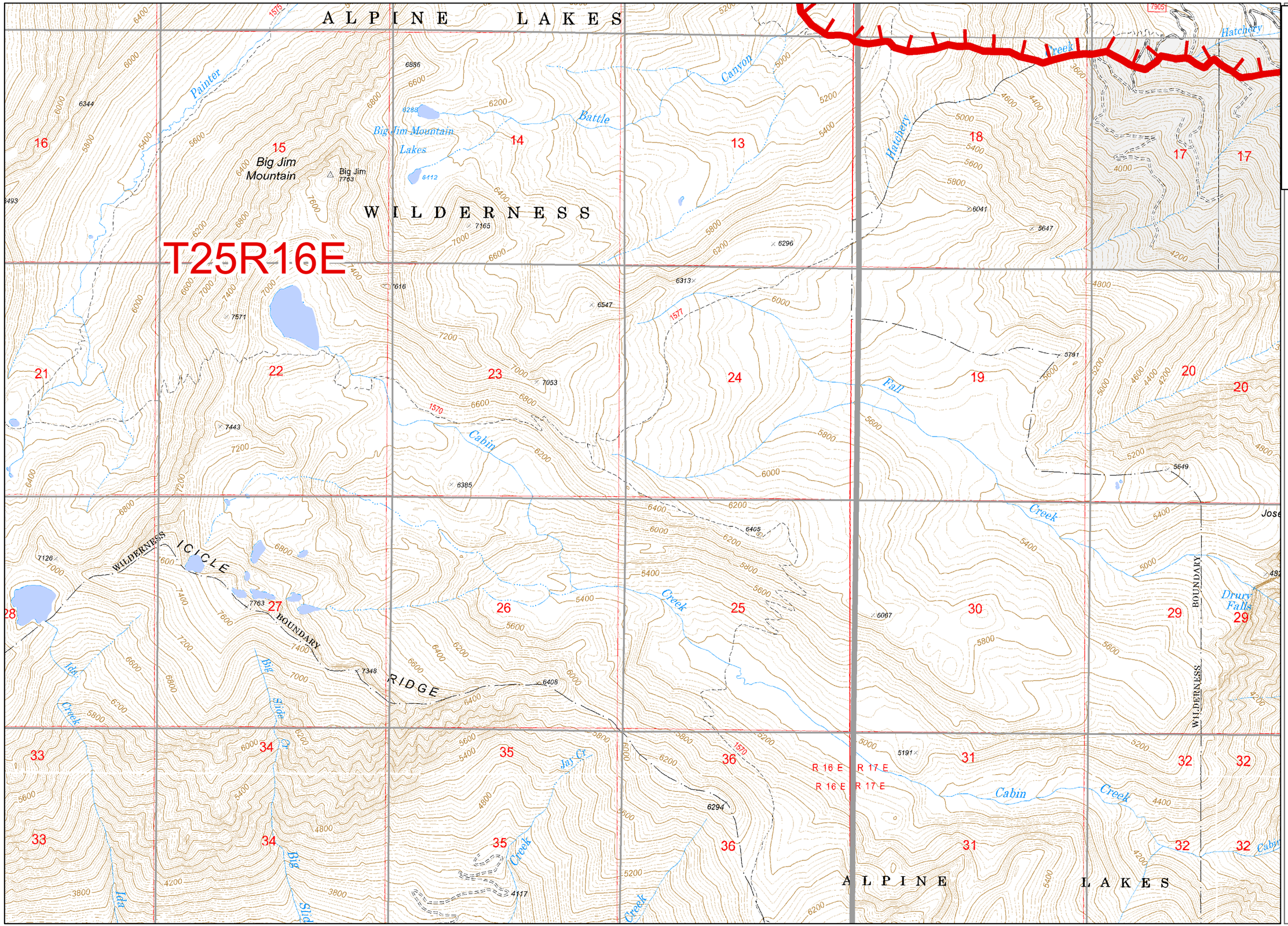

Chiwaukum Creek
221-CAI
WA-SES-267
IAP Map
5

July 17, 2014
6,630 acres
Day Shift

0.5
Miles

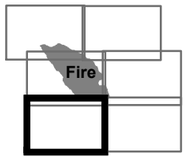

Uncontrolled Fire Edge

Chiwaukum Creek

221-CAI
WA-SES-267
IAP Map
6

July 17, 2014
6,630 acres
Day Shift
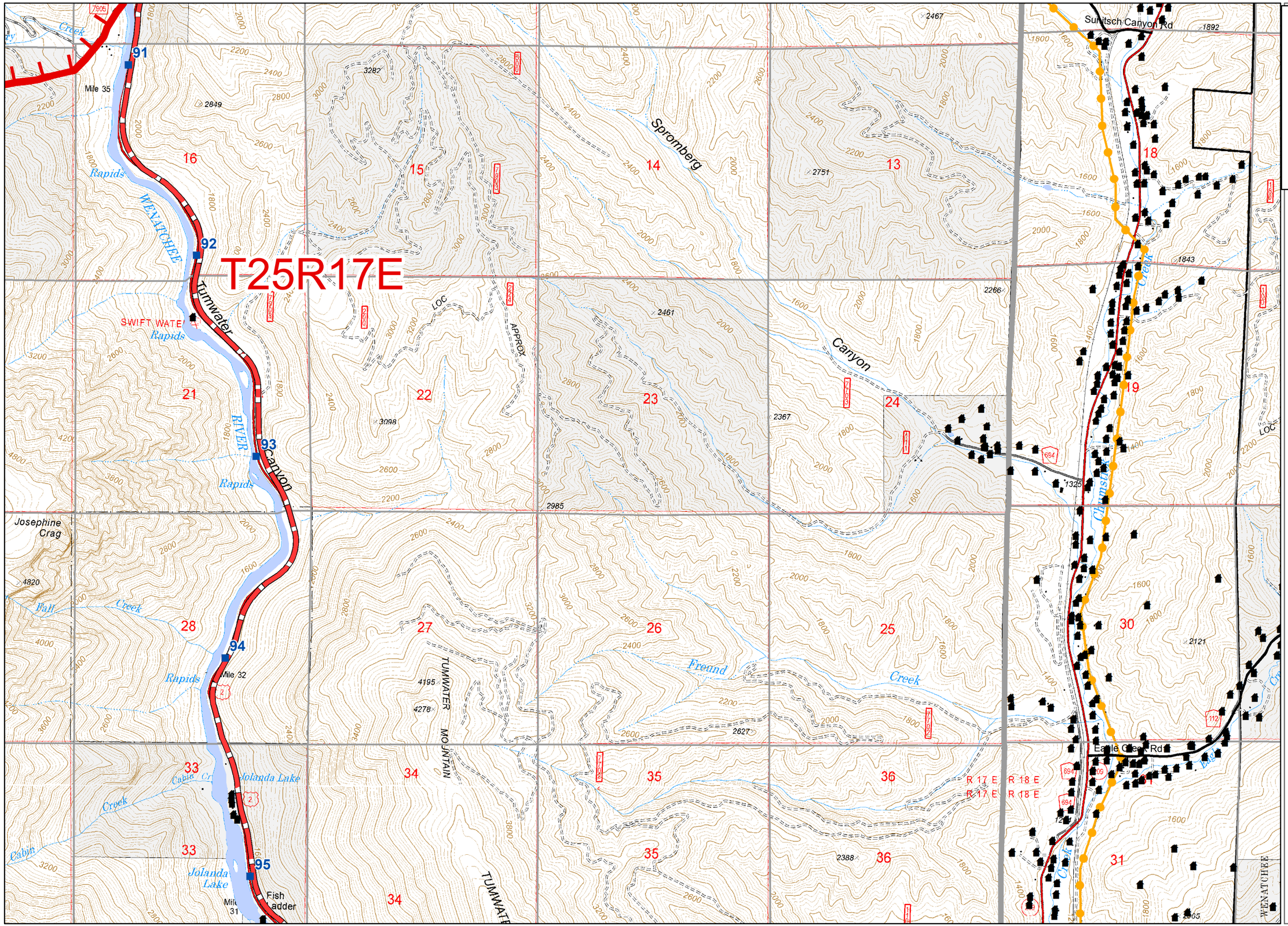
0.5
Miles