Rock Creek Fire
WA-OWF-000495
September 19, 2016
IAP
Day Shift
NAD 83

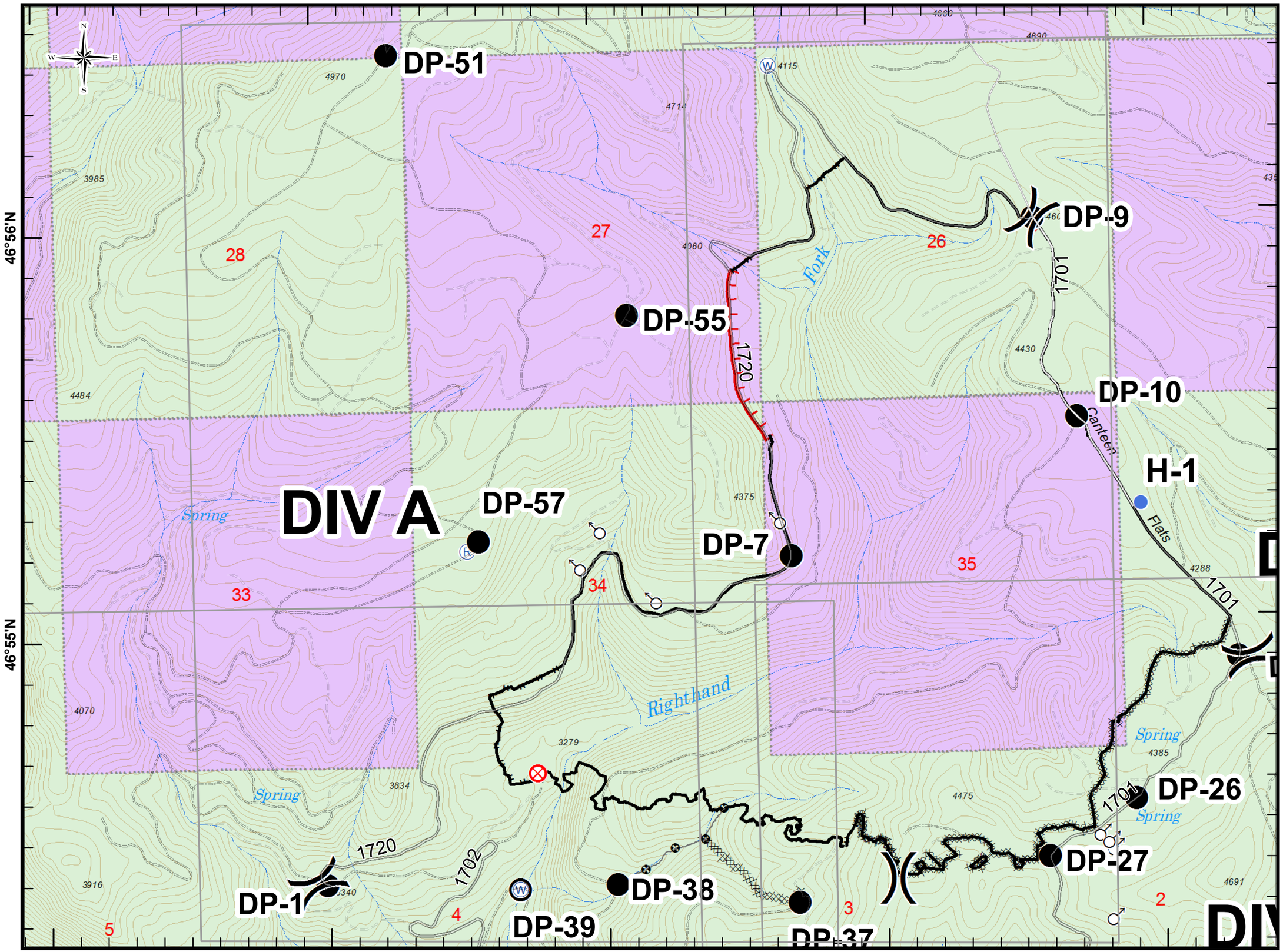

Rock Creek Fire
WA-OWF-000495
September 19, 2016
IAP
Day Shift
NAD 83

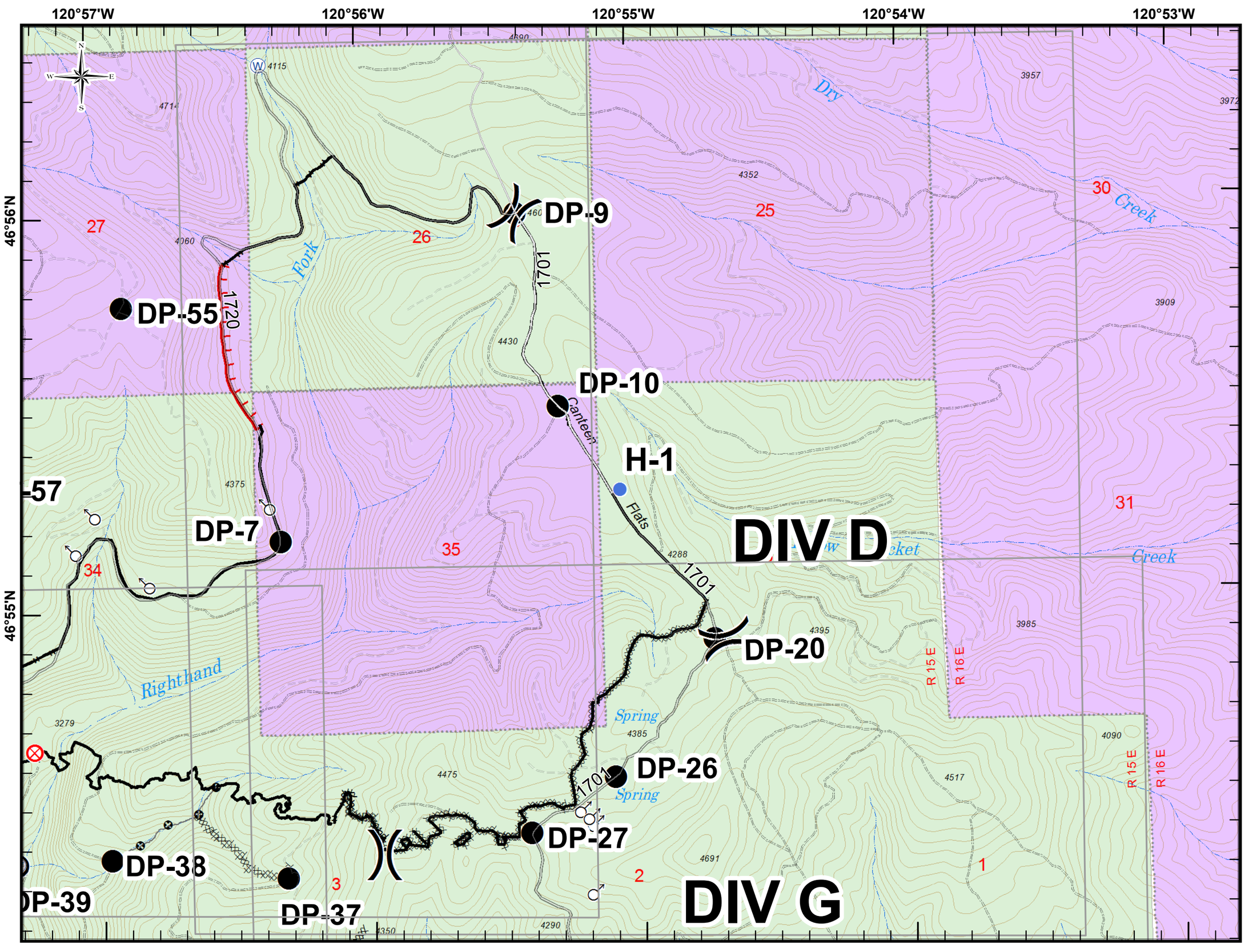

Legend

- Uncontrolled Fire Edge
- Completed Dozer Line
- Completed Line
- H - H Hand Line
- Other
- Drop Point
- Fire Origin
- Helispot
- Spot Fire
- Water Source
- Division
- Gravel Road
- Dirt Road
- Rough Road
- River / Stream
- DNR Jurisdiction
- USFS Jurisdiction

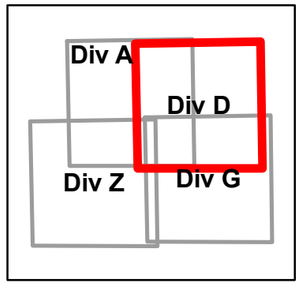

0 0.15 0.3 Miles

Rock Creek Fire
WA-OWF-000495
September 19, 2016
IAP
Day Shift
NAD 83

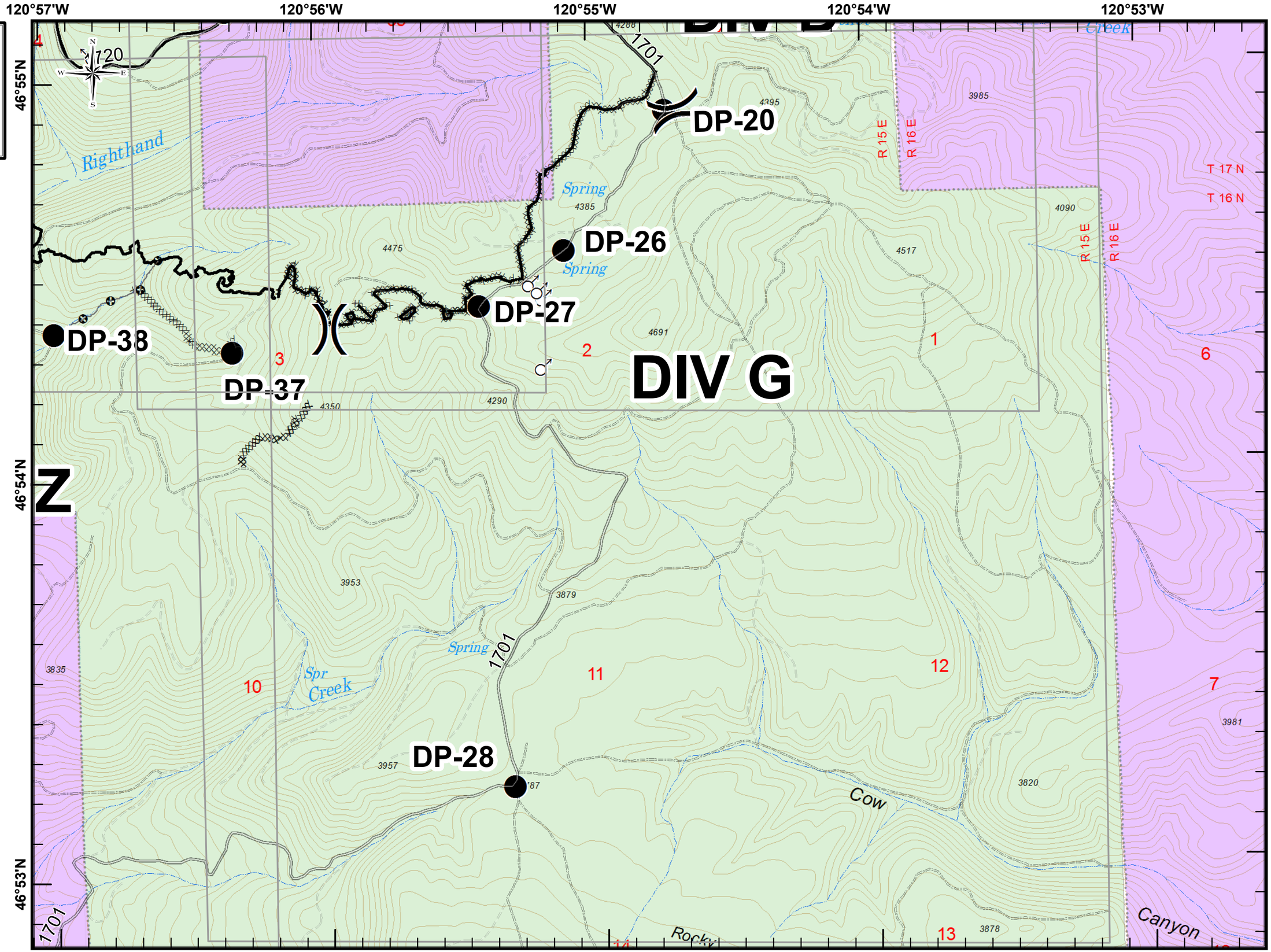

Legend

- Completed Dozer Line
- Completed Line
- H - H Hand Line
- Other
- Drop Point
- Spot Fire
- Division
- Gravel Road
- Rough Road
- River / Stream
- DNR Jurisdiction
- USFS Jurisdiction

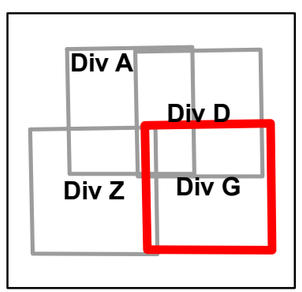

0 0.15 0.3 Miles

Rock Creek Fire
WA-OWF-000495
September 19, 2016
IAP
Day Shift
NAD 83

121°0'W 120°59'W 120°58'W 120°57'W 120°56'W

46°55'N

46°54'N

46°53'N

Legend

- Completed Dozer Line
- Completed Line
- H - H Hand Line
- Other
- Drop Point
- Fire Origin
- Spot Fire
- Staging Area
- Water Source
- Division
- Gravel Road
- Rough Road
- River / Stream
- DNR Jurisdiction
- USFS Jurisdiction

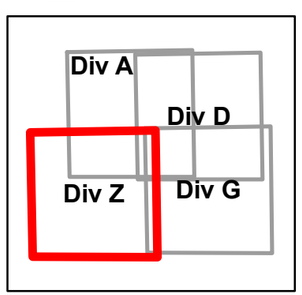

0 0.15 0.3 Miles

DP-1
DP-2
DP-37
DP-38
DP-39
DP-50

DIV Z

Lefthand
Righthand
Spring
Creek
NACHES
Rock
Benton
Spr Creek

1720
1702
1701

WA-410

Mile 35
Mile 34

BM 2195
BM 2149

T 17 N
T 16 N

4232 4070 3834 3279 4475 3950 3916 3340 3460 2967 4350 3700 3180 3190 2456 3835 3953 3957 2950 2801