Map No Map.

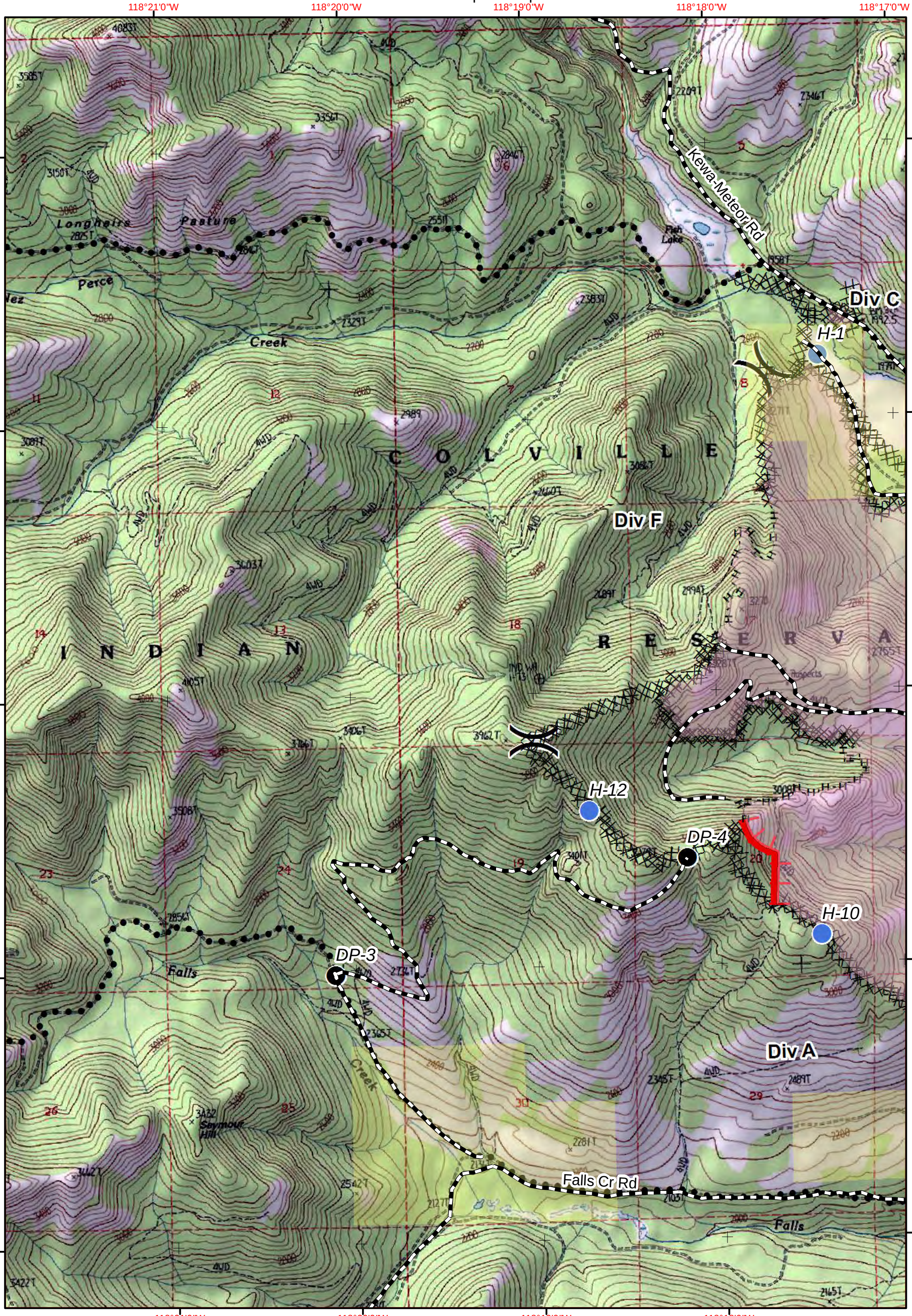

No Map.

A2

No Map.

Kewa Fire
WA-COA-00082
8/9/2016 0600 - 2000 hrs

Projection :
NAD 1983 USFS R6 Albers

Approx. 1,889 Acres

0 0.2 0.4 0.8 Miles

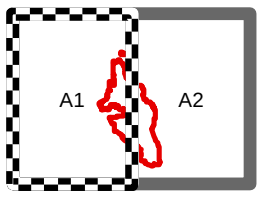

1:24,000

Division
Drop Point
Helispot
Uncontrolled Fire Edge
Completed Dozer Line
H - H Hand Line
Planned Secondary Line
FirePolygon
DNR Protection
Main Travel Routes

Map No Map.

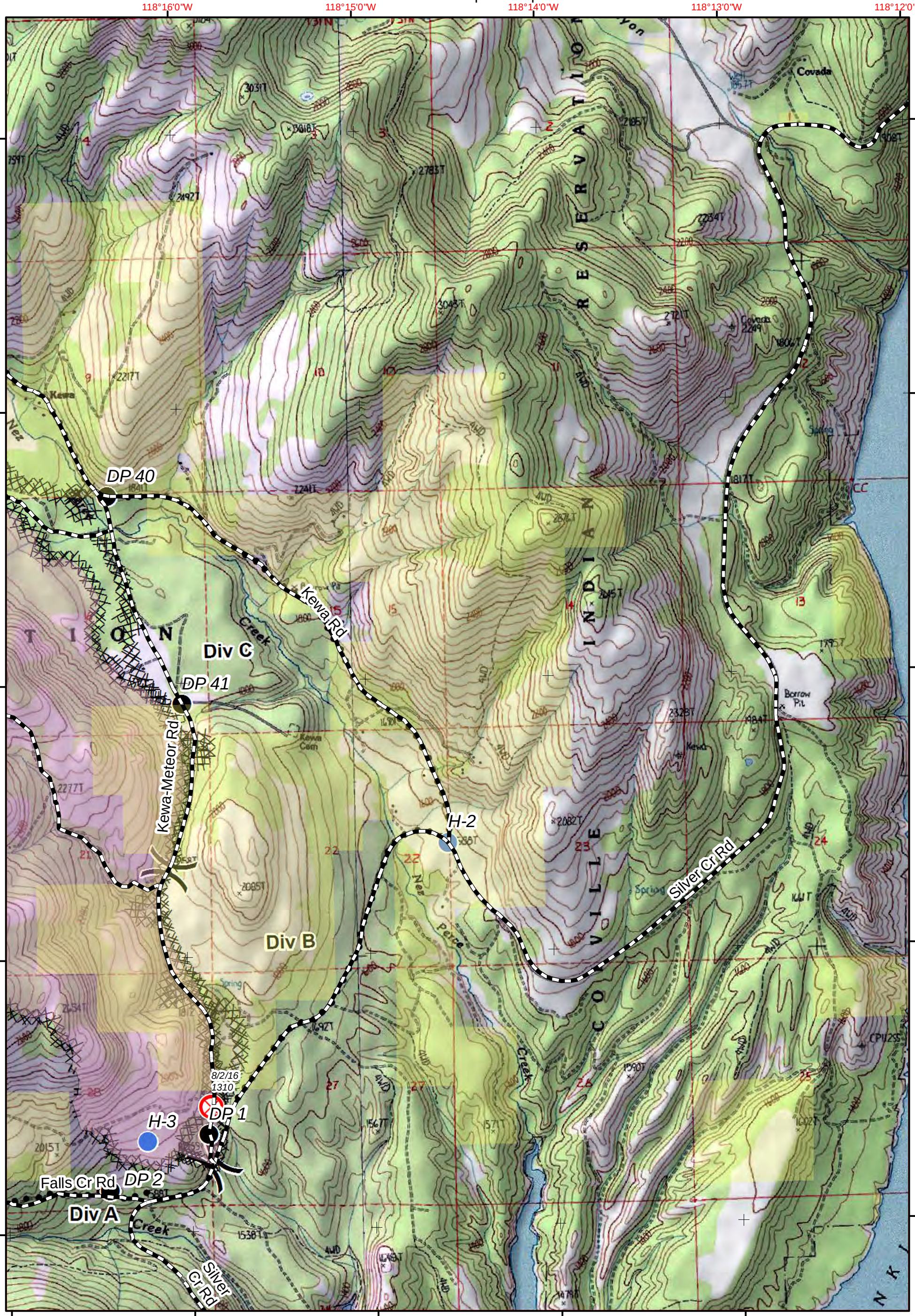

No Map.

A1

No Map.

Kewa Fire
WA-COA-00082
8/9/2016 0600 - 2000 hrs

Projection :
NAD 1983 USFS R6 Albers

Approx. 1,889 Acres

0 0.2 0.4 0.8 Miles

A1 A2

1:24,000

Division

Drop Point

Completed Dozer Line

Fire Origin

H - H Hand Line

Planned Secondary Line

Helispot

FirePolygon

DNR Protection

Main Travel Routes